



UNIVERSITY OF TORONTO



3 1761 01074444 9



i  
re  
t



Digitized by the Internet Archive  
in 2012 with funding from  
University of Toronto





78

I

996

ANCIENT HUNTERS



MACMILLAN AND CO., LIMITED  
LONDON . BOMBAY . CALCUTTA  
MELBOURNE

THE MACMILLAN COMPANY  
NEW YORK . BOSTON . CHICAGO  
DALLAS . SAN FRANCISCO

THE MACMILLAN CO. OF CANADA, LTD  
TORONTO



II A.

5

i  
ie  
L

Matterhorn (Mt. Cervin)  
4,482 metres



*Frontispiece.*

AnH  
36882a

# ANCIENT HUNTERS

*And their Modern Representatives*

BY

W. J. SOLLAS

*D.Sc. Cambridge ; LL.D. Dublin ; M.A. Oxford ; Ph.D. Christiania ; F.R.S. ;  
Fellow of University College ; and Professor of Geology and  
Palaeontology in the University of Oxford*

141902  
151317

MACMILLAN AND CO., LIMITED  
ST. MARTIN'S STREET, LONDON

1915

GN  
738  
Sp

*COPYRIGHT*

*First Edition, 1911.  
Second Edition, 1915.*

SEEN BY  
PRESERVATION  
SERVICES  
DATE.....

## PREFACE

THE substance of this work, at least in its main outlines, was first set forth in a course of three lectures delivered before the Royal Institution in 1906, and subsequently published as a series of articles contributed, at the request of the Editor, Dr. N. H. Alcock, to *Science Progress*.

My original intention was simply to gather these together and to republish them in book form with adequate illustration. But in the meanwhile the rapid progress of discovery had rendered necessary so many changes in the text that I took advantage of the opportunity to introduce a good deal of additional matter, and to enlarge the short summaries treating of recent hunting races, especially the Australians and Bushmen.

The manuscript as delivered to the printers in 1910 contained an account of our knowledge as it existed up to the end of the previous year; since then, however, many important discoveries have been made known; to render an account of them all was impossible, but by the kind indulgence of Messrs. Macmillan, I have been able to incorporate such as are of more than usual interest, particularly to myself. This must be my apology to those Authors whose recent work finds no mention. I especially regret that I have been unable to refer to Mr. Marett's account of his explorations in

Jersey,<sup>1</sup> and the important conclusions to which they lead on the oscillations of land and sea.

My thanks are due to a number of friends who have assisted me in my studies. In France, our great teacher in these matters, I am indebted first to M. Cartailhac, the Nestor of pre-historic Archæology, through whose kindness I enjoyed, in company with my friend Mr. Marett, an unrivalled opportunity of studying the painted caves of Ariège and the Hautes Pyrénées, and next to Prof. Breuil and M. Peyrony, who made us acquainted with those of Dordogne, to Prof. Boule, who introduced me to the fossil man of La Chapelle-aux-Saints, and to M. Commont, who initiated me into the mysteries of the Mousterian industry. In Germany I learnt much from Dr. R. R. Schmidt, who guided my studies of the Palæolithic deposits of Würtemberg; in Belgium from M. Rutot, whose kindness and information are both inexhaustible, as well as from Professors Fraipont and Max Lohest, the discoverers and expounders of the skeletons from Spy. In England my old friend the Rev. Magens Mello guided me through the caves of Creswell Crag; Dr. Sturge made me at home among the treasures of his great collection, probably one of the finest collections of flint implements in the world; Prof. Tylor, Prof. Haddon, Mr. H. Balfour and Mr. Montgomery Bell, have assisted me in the most efficacious manner, by frank discussion, and the late Mr. Pengelly many years ago led me with humorous and illuminating discourse through the recesses of the famous Kent's Hole, near Torquay.

I am also under great obligations to those generous friends and colleagues who have given me permission to

<sup>1</sup> R. R. Marett, "Pleistocene Man in Jersey," *Archæologia*, 1911, lxii., pp. 449-480.

borrow illustrations from their published works; in every case acknowledgement has been made of the source, but I desire in addition to express my especial thanks to Professor Boule and the publishers of *L'Anthropologie*, who have allowed me to ransack this thesaurus and to carry away from it some of my richest spoils; to M. Commont, whose figures of Mousterian implements are all from his own collection; to the Smithsonian Institution for the use of many illustrations published by the Bureau of American Ethnology, and to the "Commission for Ledelsen af de geologiske og geographiske Undersøgelser i Grønland," for the use of illustrations published in the *Meddelelser om Grønland*.

I have also to thank my assistant Mr. C. J. Bayzand for the skilful manner in which he has prepared the illustrations for publication; many of them have been re-drawn by him.

I believe this is the first time that a general survey has been attempted—at least in the English tongue—of the vast store of facts which have rewarded the labours of investigators into the early history of Man during the past half-century. It is difficult to overestimate their importance; they afford a new picture of the mode of life and intellectual status of our primitive predecessors, differing in many of its details from that which suggested itself to the imagination of earlier investigators.

In reviewing the successive Palæolithic industries as they occur in Europe, I find little evidence of indigenous evolution, but much that suggests the influence of migrating races; if this is a heresy it is at least respectable and is now rapidly gaining adherents. In a collateral branch of enquiry it has been powerfully

advocated by Graebner<sup>1</sup> and it received the support of Dr. Rivers in his recent important Address to the British Association at Portsmouth.<sup>2</sup>

No allusion has been made to the belief so strongly held by Piette that the Aurignacians had learnt to bridle the horse, because the evidence seemed insufficient to establish so startling a conclusion; now, however, we have reason to believe that the Magdalenians drove behind a reindeer harnessed to a sledge, Piette's view acquires a fresh interest, and deserves renewed investigation.

In every branch of Natural Science progress is now so rapid that few accepted conclusions can be regarded as more than provisional; and this is especially true of prehistoric Archæology. General views, whatever other interest they may have, are chiefly useful as suggesting the way to fresh enquiry. If the brief summary presented in the present work should have happily that effect, it will have exceeded my anticipations in accomplishing its aim.

W. J. SOLLAS.

UNIVERSITY COLLEGE, OXFORD.

September, 1911.

<sup>1</sup> "Die melanesische Bogenkultur und ihre Verwandten," *Anthropos*, 1909, iv., pp. 726 and 998.

<sup>2</sup> Presidential Address, Section H, "Anthropology," *Nature*, lxxxvii., p. 356, September 14th, 1911.



## PREFACE TO THE SECOND EDITION

I REGRET that, owing to the unexpectedly rapid exhaustion of the first edition, this work should have been so long out of print. Advantage has been taken of the opportunity to bring the present edition abreast of the most recent advances in our knowledge: many changes have been made, partly by amplification, partly by amendment, but without seriously affecting the general argument.

Some views which were admittedly heretical, when originally put forward, have since ceased to be so, and have acquired indeed a dangerously orthodox complexion: at the last meeting of the International Congress of Anthropologists in Geneva much might have been heard of the effects of migration, but little of indigenous evolution.

It is unfortunate that some important questions, such for instance as the "Antiquity of Man," still remain open to controversy. In such cases I have endeavoured, without suppressing my own opinions, to represent the views of each side with equal fairness.

A remark which has not always been rightly understood, on the inadequacy of natural selection as a creative agent, has aroused an astonishing degree of resentment

among some of my critics, who seem to be still sleeping in the Victorian era, and so little aware of the tendency of modern thought that one of them at least does not hesitate to associate an adverse criticism of the Darwinian hypothesis with a perverse desire to "belittle Darwin"!

Since the publication of the first edition, several important works on the same or similar subjects have made their appearance; I should like especially to call attention to Dr. Marett's "Anthropology"—that fascinating introduction to one of the most fascinating of our sciences,—and Dr. Obermaier's "Der Mensch der Vorzeit," which only requires the addition of bibliographical references to render it as useful to the expert as it is informing to the layman. Here, too, though of a more special character, may be mentioned Monsieur V. Commont's monograph on the Palæolithic remains of the Somme valley,<sup>1</sup> a great work crowning his arduous labours prolonged through many years.

I am greatly indebted to numerous friends for freely given help and comment. The Abbé Breuil was kind enough to go through the first edition with me, and to point out its errors and omissions. At the last moment, after the revise had passed through my hands, the happy chance of finding myself in the company of several distinguished anthropologists on board the *Orvieto* bound for the meeting of the British Association in Australia, afforded me an opportunity of submitting the chapter on the aborigines of that continent to their criticism, and I have now the pleasure of thanking Mr. E. S. Hartland, and Professors von Lusehan, Haddon, Marett, and Myres, for numerous

<sup>1</sup> V. Commont, *Les Hommes contemporains du Renne dans la Vallée de la Somme, Amiens, 1914*, pp. 438, figures 131.

emendations, which have been incorporated in the text wherever that was possible without over-running the page. Mr. Hartland rightly objected to the term "gods" as used on p. 253, and I agree with him in thinking that "mythical beings" would be more correct. Professor Haddon took exception to the phrase "Australians—the Mousterians of the Antipodes" as going too far, but the qualified sense in which it is intended will, I think, be sufficiently evident from the context.

I take this opportunity to thank also my friends and correspondents who have freely put important information at my disposal, especially Dr. W. Booth Pearsall, Mr. G. B. Grinnell, Mr. Reed Moir, and Mr. Heron-Allen.

I have not thought it worth while to allude to human skeletons which have been regarded as Palæolithic on insufficient evidence; the Galley Hill remains, described<sup>1</sup> for the first time seven years after their discovery, may well have owed their position in ancient gravels to comparatively recent interment, and the same explanation may be extended to the skeleton found in glacial sands at or near Ipswich.

Of direct evidence in proof of the antiquity of man in Australia there has hitherto been a remarkable deficiency, so that some authors have been able to maintain that the existing aborigines must have entered the continent at a comparatively recent date. Very welcome therefore is the discovery, announced too late for discussion in the text, which was brought before the meeting of the British Association in Sydney in 1895, by Professors Edgeworth David, and J. T. Wilson, when

<sup>1</sup> E. T. Newton, "On a Human Skull and Limb Bones from Palæolithic Terrace-gravels at Galley Hill, Kent," *Quart. Journ. Geol. Soc.*, 1895, li., p. 505 f.

they described a human skull, found along with extinct mammalia, from the Pleistocene deposits of the Darling Downs. For full particulars we must await the detailed account now in course of preparation; here it may suffice to say that judging by the face alone this skull must have belonged to the same race as the existing aborigines; but the teeth point to a stage much more primitive; apart from some peculiar simian characters presented by the canines there is a diastema in the dentition of the upper jaw which strongly recalls that of the Piltdown skull. This discovery, should it be confirmed, will not only carry the existence of the Australian aborigines back into the remote Pleistocene epoch but will at the same time afford important evidence of evolution in place.

In conclusion I should like to express my gratitude to my wife and to my daughter Igerna, for their valuable assistance in seeing this work through the press and in constructing the index.

W. J. SOLLAS.

UNIVERSITY COLLEGE, OXFORD.

*January 26th, 1915.*

# CONTENTS

## CHAPTER I

	PAGE
THE GREAT ICE AGE . . . . .	1

## CHAPTER II

THE ANTIQUITY OF MAN . . . . .	30
--------------------------------	----

## CHAPTER III

EOLITHS . . . . .	61
-------------------	----

## CHAPTER IV

EXTINCT HUNTERS. THE TASMANIANS . . . . .	87
---	----

## CHAPTER V

THE MOST ANCIENT HUNTERS . . . . .	111
------------------------------------	-----

## CHAPTER VI

LOWER PALÆOLITHIC . . . . .	160 ✓
-----------------------------	-------

## CHAPTER VII

THE AUSTRALIAN ABORIGINES . . . . .	205
-------------------------------------	-----

## CHAPTER VIII

THE AURIGNACIAN AGE . . . . .	287 ✓
-------------------------------	-------

CONTENTS

CHAPTER IX

THE BUSHMEN . . . . .	PAGE 390
-----------------------	-------------

CHAPTER X

✓ THE SOLUTRIAN AGE . . . . .	426
-------------------------------	-----

CHAPTER XI

✓ MAGDALENIAN MAN . . . . .	439
-----------------------------	-----

CHAPTER XII

THE ESKIMO . . . . .	488
----------------------	-----

CHAPTER XIII

THE AZILIANS . . . . .	522
------------------------	-----

CHAPTER XIV

CHRONOLOGY . . . . .	548
----------------------	-----

INDEX . . . . .	573
-----------------	-----

XV

## LIST OF ILLUSTRATIONS

PLATE	I.—View from the Gorner Grat . . . . .	<i>Frontispiece</i>	
PLATE	II.—The Valley of the Steyr . . . . .	<i>To face p.</i>	18
FIG.			PAGE
1.	The features left at the end of a vanished glacier . . . . .		5
2.	Roches Moutonnées around Loch Doon . . . . .		6
3.	A Glaciated Boulder . . . . .		7
4.	Diagram to show the ancient extension of the Rhône Glacier . . . . .		8
5.	Map showing the terminal moraines of the Rhône Glacier, formed during the Great Ice Age . . . . .		9
6.	Map of Europe during the Great Ice Age . . . . .		11
7.	Map of North America during the Great Ice Age . . . . .		12
8.	The four terraces of the Iller and their corresponding moraines . . . . .		20
9.	Diagram to show the formation of river terraces in the Alps . . . . .		22
10.	View from the promenade along the Inn at Innsbruck . . . . .		25
11.	Diagrammatic section showing the Hötting breccia . . . . .		26
12.	Fossil leaf of <i>Rhododendron ponticum</i> from the Hötting breccia . . . . .		27
13.	A flowering branch of the existing <i>Rhododendron ponticum</i> from the Caucasus . . . . .		27
14.	Outline of Java . . . . .		31
15.	Section near Trinil, Java . . . . .		32
16.	<i>Pithecanthropus erectus</i> , Dubois . . . . .		36
17.	Profile of the skull-cap of <i>Pithecanthropus</i> compared with that of a chimpanzee, an Australian, and a European . . . . .		37
18.	Cranial capacity of <i>Pithecanthropus</i> compared with that of the gorilla and man . . . . .		39
19.	Position in which the mandible was found. Mauer, near Heidelberg . . . . .		42
20.	Mandible of Mauer, seen from the side and above . . . . .		44
21.	Lower jaw of an Australian man to show the projecting canine . . . . .		45
22.	Projections of the Mauer jaw, and others . . . . .		47
23.	Sagittal section through the symphysis of the jaw of Mauer, and others . . . . .		48
24.	The Mauer jaw, the jaw of an orang, of an Australian aborigine, and of a young gorilla . . . . .		50

FIG.	PAGE
25. <i>Eoanthropus Dawsoni</i> (Woodward) . . . . .	52
26. An asserted eolith from Puy Courny . . . . .	64
27. Asserted implements from Cromer Forest Bed . . . . .	66
28. Asserted eoliths from the Oligocene of Boncelles . . . . .	66
29. Rostro-carinate flints from the base of the Red Crag, Boulton and Loughlin's Pit, Ipswich . . . . .	69
30. An irregular nodule with a rostro-carinate process, from Selsey Bill . . . . .	74
31. Associated fragments of flints from the Thanet sands of Belle- Assize (Oise) produced by flaking <i>in situ</i> . . . . .	81
32. Naturally-formed flint-flakes simulating artefacts from the Thanet sands of Belle-Assize . . . . .	82
33. Wind Screen of the Tasmanians . . . . .	88
34. Some Tasmanian stone implements . . . . .	90
35. Painted pebbles of Mas d'Azil . . . . .	95
36. Tasmanian "raft" . . . . .	97
37. Raft or "balsa" of Seri Indians . . . . .	98
38. Tasmanian skull, seen from above . . . . .	100
39. Tasmanian skull "en face" and in profile . . . . .	101
40. The Pleistocene Geography of Europe . . . . .	112
41. Elephants and Hippopotami at a Tropical Watering-place (Africa)	114
42. The Sabre-toothed Tiger, <i>Machairodus neogæus</i> . . . . .	115
43. A rostro-carinate implement from the Middle Glacial Sands at Ipswich . . . . .	119
44. Diagrams of the terraces of the valley of the Somme . . . . .	121
45. Section through the Second Terrace of the Somme at Saint Acheul	129
46. Section across the valley of the Lys, Belgium . . . . .	132
47. Section at Helin through the first terrace, according to Rutot .	133
48. Mode of fracture of flint . . . . .	135
49. Section at Helin, according to Comniont . . . . .	137
50. Section across the valley of the Thames . . . . .	138
51. A Chellean boucher from Wolvercote, near Oxford . . . . .	138
52. Streypan implements . . . . .	140
53. A Chellean boucher found at Chelles . . . . .	141
54. A Chellean boucher and a "limande" . . . . .	142
55. A Chellean scraper . . . . .	144
56. Flint dagger from Binche, Belgium . . . . .	145
57. Various flint implements from Kent's Hole . . . . .	146
58. Map showing the distribution of the Lower Palæolithic industry in Europe . . . . .	147
59. Lower Acheulean implements from St. Acheul . . . . .	151
60. Boucher of La Micoque . . . . .	152
61. The Mammoth ( <i>Elephas primigenius</i> ) . . . . .	153
62. Distribution of <i>Elephas primigenius</i> and <i>E. antiquus</i> . . . . .	154
63. Molar tooth of the Mammoth ( <i>Elephas primigenius</i> ) . . . . .	155
64. Molar tooth of <i>Elephas antiquus</i> , Falconer . . . . .	155



FIG.	PAGE
65. Molar tooth of <i>Elephas meridionalis</i> , Nesti . . . . .	155
66. The Indian Elephant . . . . .	156
67. The African Elephant . . . . .	156
68. <i>Rhinoceros tichorhinus</i> . . . . .	157
69. The two-horned African Rhinoceros, for comparison with <i>R. tichorhinus</i> . . . . .	157
70. Distribution of <i>Rhinoceros tichorhinus</i> and <i>R. Mercki</i> . . . . .	158
71. Mousterian implements . . . . .	162
72. Lower Mousterian Bouchers . . . . .	166
73. Section across the valley of the Somme to show the horizons on which Mousterian implements are found . . . . .	168
74. Distribution of Mousterian Stations in Europe . . . . .	169
75. Przevalsky's Wild Horse . . . . .	170
76. The Reindeer . . . . .	170
77. Distribution in the Palaeolithic epoch of the Hippopotamus and the Reindeer . . . . .	171
78. A herd of musk-oxen in East Greenland . . . . .	172
79. The Arctic Fox, <i>Canis lagopus</i> . . . . .	174
80. The Glutton or Wolverine . . . . .	174
81. Sketch map of the district of Les Eyzies (Dordogne), showing the position of some of the more important caves and rock shelters . . . . .	176
82. Section through the cave of Sirgenstein Württemberg . . . . .	177
83. The cave of La Chapelle aux Saints . . . . .	180
84. Section of the Neandertal cave, near Düsseldorf . . . . .	182
85. The Neandertal calotte and the skull of La Chapelle aux Saints	183
86. Skulls from Spy and Gibraltar . . . . .	185
87. Front view of Neandertal skulls . . . . .	186
88. Neandertal skulls seen from above . . . . .	191
89. Diagrams to illustrate the fallacious use of the nasi-inion line . . . . .	193
90. The Gibraltar skull and a low form of Australian skull compared	196
91. Skeleton of Neandertal man restored according to Prof. Boule, for comparison with the skeleton of an Australian . . . . .	198
92. Section of the Grotte de la Biche-aux-Roches, near Spy . . . . .	199
93. Section of the rock shelter at Krapina . . . . .	201
94. Man of Arunta tribe, Central Australia . . . . .	206
95. Man of Warramunga tribe, Central Australia . . . . .	207
96. Man of the Worgaia tribe, Central Australia . . . . .	208
97. Elderly woman of the Kaitish tribe, Central Australia . . . . .	209
98. The woman of the preceding figure seen full face . . . . .	209
99. Young woman wearing arm-bands and showing cicatrisation of the skin ; Anula tribe, Central Australia . . . . .	210
100. The same as in Fig. 99, seen full face . . . . .	211
101. Various forms of spear-head, Central Australia . . . . .	212
102. Spear throwers . . . . .	212
103. Different forms of spear-thrower . . . . .	213

FIG.	PAGE
104. Boomerangs . . . . .	214
105. The flight of a returning boomerang . . . . .	215
106. Stone axe decorated with line ornament . . . . .	215
107. Stone knives . . . . .	216
108. Manufacture of stone knives . . . . .	216
109. Bone awl . . . . .	217
110. Bone pins . . . . .	217
111. The bark-boat . . . . .	217
111A. Sewn bark canoe ; Arunta tribe . . . . .	218
112. Map of the distribution of the different kinds of spear-throwers and water craft . . . . .	219
113. Native hut or Wurley . . . . .	220
114. Woman's apron made of human hair (Arunta tribe, Central Australia) . . . . .	221
115. Neckband with incisor teeth of kangaroo (Central Australia) . . . . .	222
116. Nose-pin . . . . .	223
117. Distribution of Totemism . . . . .	234
118. Initiation Ceremony . . . . .	239
119. Initiation Ceremony . . . . .	240
120. Initiation Ceremony . . . . .	241
121. Bull-roarers . . . . .	242
122. The physical characters of Australia . . . . .	252
123. Churinga of an Achilpa or wild-cat man . . . . .	253
124. Sacred drawings of the Witchetty grub totem on the rocks at the Emily gap (Central Australia) . . . . .	256
125. Group of men of the Emu totem, sitting round the totem device painted on the ground (Central Australia) . . . . .	259
126. Earth figure, in relief, of the chief spirit, known here under the name of Daramulun (South-East Australia) . . . . .	265
127. Platform Burial in Australia and in North America (Sioux) . . . . .	268
128. Map to show the distribution of the more important tribes, the languages and class systems of the Australian aborigines . . . . . <i>facing</i>	278
129. Message-sticks . . . . .	281
130. Section through the deposits of the rock shelter du Ruth, Dordogne . . . . .	289
131. The Grotte de Castillo . . . . .	289
132. Distribution of Aurignacian stations in Europe . . . . .	293
133. Section of the Paviland Cave, Gower, South Wales (Buckland). . . . .	293
134. Plan and Sections of Paviland Cave (Sollas) . . . . .	294
135. Precursors of the Châtelperron point from l'abri Audi . . . . .	296
136. The Châtelperron Point . . . . .	297
137. Lower Aurignacian of Châtelperron . . . . .	298
138. Lateral burin, to show the method of renewing the working edge . . . . .	299
139. Scrapers and Gravers, from the middle Aurignacian of La Coumba-del-Bouïtou . . . . .	300
140. Aurignacian spokeshaves . . . . .	301

FIG.	PAGE
141. The Gravette Point . . . . .	302
142. Forms derived from the Gravette Point . . . . .	303
143. The Gravette Point and its derivatives from Paviland . . . . .	304
144. The Aurignacian Bone Point . . . . .	305
145. Aurignacian Shaft Straighteners in the Collection of M. Didon . . . . .	306
146. Beads of ivory and reindeer horn in various stages of manufacture from the Middle Aurignacian of l'Abri Blanchard . . . . .	308
147. Ivory rings . . . . .	309
148. Diagram to show how ivory rings were obtained from a mammoth's tusk . . . . .	310
149. Egg-shaped nodular growth perforated for a pendant and part of mammoth's tusk in which it was formed . . . . .	311
150. Section through the Deposits of the Rock Shelter at Solutré . . . . .	312
151. Outlines of Paintings on the Roof of the Cavern of Altamira (Magdalenian) . . . . .	314
152. Plan of the Cavern of Altamira . . . . .	317
153. Engraving of a bison, Altamira (Magdalenian) . . . . .	318
154. Polychrome painting of a deer, from the group shown in Fig. 151 (Magdalenian) . . . . .	319
155. Polychrome painting of a bison, from the group shown in Fig. 151 (Magdalenian) . . . . .	320
156. Sketch of Fig. 155, engraved as a preliminary to painting (Magdalenian) . . . . .	320
157. Polychrome painting of a bison, partly modelled by the relief of the wall (Magdalenian) . . . . .	321
158. "Paint-tube" from La Grotte des Cottés . . . . .	322
159. Crayons of red ochre in M. Didon's collection from l'abri Blanchard, Dordogne . . . . .	322
160. Outline drawing of a painting of two reindeer fronting each other from Font-de-Gaume, Dordogne (Magdalenian) . . . . .	323
161. Supposed pictographic inscription in red (Magdalenian) . . . . .	325
162. Implement from Indian mound, Arizona . . . . .	325
163. Bison with four arrows on the flank, from the Salon noir de Niaux (Magdalenian) . . . . .	326
164. Outlines of two trout, traced in the sand on the floor of Niaux (Magdalenian) . . . . .	327
165. Recent tracing of a fish (the matrincham) made in the sand by the natives of Central Brazil . . . . .	327
166. Engraving of a Mammoth, Les Combarelles (Magdalenian) . . . . .	328
167. Engraving of a horse, Les Combarelles (Magdalenian) . . . . .	329
168. Deer's head drawn on the wall of Altamira and similar head on the shoulder blade of a deer found in the Lower Magdalenian deposits of the cave . . . . .	331
169. Superposed Paintings from La Pasiega, Santander . . . . .	332
170. Stag, from La Pasiega, Upper Aurignacian . . . . .	332
171. Outline of Elephant in red, from the Aurignacian of Pindal . . . . .	333
172. Woolly Rhinoceros, from the Aurignacian of Font-de-Gaume . . . . .	333

FIG.	PAGE
173. Incised drawings of horses from the Lower Aurignacian of Hornos de la Peña . . . . .	334
174. Engravings from the Upper Aurignacian of Hornos de la Peña . . . . .	335
175. Engraved figures from Hornos de la Peña . . . . .	336
176. Photograph of a horse deeply incised on the wall of Hornos de la Peña . . . . .	337
177. Two bisons, modelled in clay, from the cavern of the Tuc d'Audoubert, Aurignacian . . . . .	338
178. Sketches of the human face, from the cave at Marsoulas (Magdalenian) . . . . .	339
179. Monstrous forms, engraved, from Altamira (Aurignacian) . . . . .	340
180. Three figures of women from the group at Cogul . . . . .	341
181. A hunting scene from Cogul . . . . .	342
182. Part of the frieze at Alpéra, Southern Spain . . . . .	343
183. Hunters from the frieze of Alpéra . . . . .	344
184. Interlacing lines scratched in the clay of Hornos de la Peña in the Cantabrian mountains . . . . .	346
185. Enigmatical signs . . . . .	346
186. Silhouettes of hands in red and black . . . . .	353
187. Mutilated hands of Bushmen seen from the back . . . . .	356
188. A Mountain Lion "Fetish" . . . . .	360
189. Magic and other drawings by Red Indians . . . . .	361
190. Figures from the caves of the Glenelg Valley, N.W. Australia . . . . .	364
191. Painting in cave on Prince Regent's River, Fitzroy River, N.W. Australia . . . . .	365
192. Paintings in red and impressions of hands on a block of granite in the Sierra de la Cacachillas, Lower California . . . . .	366
193. Elands pursued by lions . . . . .	367
194. A group of ostriches and a Bushman hunter disguised as an ostrich . . . . .	368
195. Outline of a picture of a rhinoceros . . . . .	368
196. A Bushman cattle-raid . . . . .	369
197. Bushman paintings of human form . . . . .	370
198. Bushman paintings of human form . . . . .	371
199. Part of a long picture showing undulating lines, rows of dots, Bushmen and animals, from Zuurfontein, Cape Colony . . . . .	371
200. Symbols cut in striated rocks on the banks of the Gumaap, Griqualand West . . . . .	372
201. Mammoth carved in ivory from Předmost . . . . .	374
202. Aurignacian figurine . . . . .	375
203. Aurignacian figurines . . . . .	376
204. Sculpture of a man in low relief, from Laussel, Aurignacian . . . . .	377
205. Sculpture of a woman on a fallen block which originally formed part of the portal to the cave of Laussel, Aurignacian . . . . .	378
206. Aurignacian figurines . . . . .	379
207. Aurignacian figurines . . . . .	380
208. Skull of a Crô Magnon man . . . . .	383

FIG.	PAGE
209. Section through the Grotte des Enfants, Mentone . . . . .	384
210. Skull of a Bushman and an Aurignacian (Grimaldi race) . . . . .	385
211. Bushman from the Kalahari desert . . . . .	391
212. A Bushman from the Kalahari desert . . . . .	392
213. Bushman's arrows . . . . .	394
214. Bushman's quiver . . . . .	395
215. The Bushwoman's 'Kibi or digging stick . . . . .	396
216. The lower end of the Bushman filter-pump . . . . .	398
217. A Bushman's pipe . . . . .	398
218. Elephant sculptured in sunk relief, from South Africa . . . . .	400
219. Stages in the manufacture of Bushman's beads . . . . .	402
220. Part of a Bushman's kraal in the Middelveld . . . . .	403
221. Recent Bushman painting on the outside of a hut . . . . .	407
222. Mythical Bushman painting, from the Biggarsberg . . . . .	414
223. Animal-headed men in dancing postures, from South Africa . . . . .	416
224. Bushman stone implements from Orangia . . . . .	417
225. The routes taken by the Bushmen in their migrations from the Equator southwards to the Cape of Good Hope . . . . .	421
226. Deeply incised drawings of <i>Bubalus antiquus</i> from the Col d'Er Richa, Aflu, Southern Oran . . . . .	423
227. Solutrian Flint implements . . . . .	427
228. Bone needles from La Cave . . . . .	433
229. Ivory statuette of a mammoth from P'edmost . . . . .	434
230. Engraving of a cave lion from Combarelles . . . . .	434
231. Proto-Solutrian implements from Paviland . . . . .	435
232. The Distribution of Solutrian stations in Europe . . . . .	436
233. Leaf-shaped point from a mound near Naples, U.S.A. . . . .	437
234. Magdalenian flint implements . . . . .	440
235. Lower Magdalenian spear-heads and arrow-heads . . . . .	442
236. Barbed harpoons from the Upper Magdalenian . . . . .	443
237. Rudimentary harpoons from the Lower Magdalenian . . . . .	444
238. Harpoon from the last stage of the Magdalenian . . . . .	444
239. Problematical characters, supposed by Piette to be primitive writing . . . . .	446
240. Simple forms of the raven totem in use among the Eskimo of Bering Strait . . . . .	447
241. Harpoon heads with perforations for attaching a thong . . . . .	448
242. Eskimo and Australian spear-throwers . . . . .	449
243. Spear-throwers . . . . .	450
244. Throwing stick in ivory, from the Magdalenian of Mas d'Azil . . . . .	450
245. Simple form of spear-thrower from the Lower Magdalenian of the Placard . . . . .	451
246. The Magdalenian <i>bâton de commandement</i> and an Eskimo's arrow-straightener . . . . .	452
247. Upper Magdalenian and Eskimo shaft-straighteners . . . . .	455
248. Bone implements from the Magdalenian of Kent's Hole, Torquay . . . . .	456

FIG.	PAGE
249. Bone implements used by the Eskimo in East Greenland . . .	457
250. Ivory peg from Brassempouy and wooden peg used by the Eskimo to stop the wounds made by their spears . . .	458
251. Magdalenian bone implements, supposed to be fish-hooks . . .	459
252. A perforated stone probably used to load a digging stick, from Salpêtrière . . . . .	459
253. Magdalenian implements . . . . .	460
254. Implements from the caves at Creswell Crags . . . . .	461
255. Magdalenian implements from the mammoth cave of Wierz- chowie, Poland . . . . .	462
256. Magdalenian and Eskimo implements in bone and ivory . . .	463
257. Magdalenian bow-drill (?) . . . . .	464
258. A sandstone lamp from the Magdalenian of La Mouthe and an Eskimo stone lamp for comparison, from Kadiak Island . . .	465
259. Tectiform signs . . . . .	467
260. An ivory pendant from an Eskimo chatelaine . . . . .	467
261. Ivory carvings by Palæolithic men and the Eskimo . . . . .	469
262. Mammoth engraved on ivory, from La Madeleine . . . . .	470
263. The reindeer grazing, from the Kesslerloch, near Thayngen, Switzerland, engraved on a shaft-straightener . . . . .	471
264. The running reindeer, deer and salmon, and the stag . . . .	472
265. The "following" reindeer, engraved on slate, from Laugerie Basse . . . . .	473
266. Man stalking a bison, on reindeer horn, from Laugerie Basse, etc. . . . .	474
267. Man's head carved on reindeer's horn, from Grotte de Rocheberthier, Charente . . . . .	475
268. End of Rod with conventionalised human head, from Arudy . .	475
269. Goose on reindeer horn, from Gourdan, etc. . . . .	476
270. Two Troops of Horses, each with its leader, engraved on a slab of stone, from Le Chaffaud (Vienne) . . . . .	478
271. So-called dagger of reindeer horn, from Laugerie Basse, etc. .	479
272. Various Magdalenian relics . . . . .	480
273. Conventional sculpture of the horse's head . . . . .	482
274. Different aspects of a keeled grattoir, Laugerie Basse, etc. .	484
275. Point like that of l'abri Audi from the uppermost Magdalenian, etc. . . . .	485
276. Distribution, past and present, of the Eskimo . . . . .	489
277. Portraits of Polar Eskimo . . . . .	491
278. Map showing the distribution of musk-ox (after A. G. Nathorst) and the migrations of Eastern Eskimos . . . . .	493
279. Eskimo lamp . . . . .	498
280. The Eskimo bow . . . . .	501
281. A snow-scraper and harpoon head of ivory with a flint head . .	501
282. Wooden needle-cases, Baffin Land Eskimo . . . . .	502
283. An ornament for the hair with pendants of reindeers' teeth, Baffin Land Eskimo . . . . .	502

FIG.		PAGE
284.	A rudimentary harpoon used by the Alaskans . . . . .	503
285.	An ivory smoother used by the Eskimo of Point Franklin, West Georgia . . . . .	505
286.	Drawings on Eskimo bow-drills . . . . .	506
287.	Photographs of portraits drawn by an untaught girl seven or eight years of age . . . . .	507
288.	The so-called <i>l'homme écrasé</i> from Laugerie Basse, Dordogne, with associated shells . . . . .	509
289.	The Magdalenian skull of Chancelade and a recent Eskimo skull	511
290.	Profiles of the Chancelade skull, the Crô Magnon skull, and the skull of an Eskimo superposed on the glabella-lambda line as a base . . . . .	512
291.	Distribution of Magdalenian stations . . . . .	513
292.	Upper Palæolithic stations in Belgium; Goyet is typically Magdalenian . . . . .	514
293.	Azilian harpoons . . . . .	525
294.	Map of the distribution of the Azilian industry . . . . .	526
295.	A Neolithic harpoon armed with pigmy flints . . . . .	527
296.	Section through the cave of Ofnet and its deposits . . . . .	529
297.	Nest of human skulls found in the Azilian layer at Ofnet . . . . .	530
298.	Inscription on a stone from Batcreek Mound, Tennessee . . . . .	536
299.	Characters occurring in the design of a dilly basket, Australia . . . . .	536
300.	Incised signs from Pigeon Creek in Queensland . . . . .	537
301.	Generalised paintings by the men of Cogul and by the Bushmen	537
302.	Paintings by the Vedda (Ceylon) . . . . .	538
303.	Generalisation of the human form . . . . .	539
304.	Fenno-Scandia in the fourth glacial age, the Yoldia sea during the retreat of the ice, the Yoldia sea at its maximum development, and the Ancylus lake . . . . .	541
305.	Incised outline of a reindeer from Böla, Trondhjem fjord . . . . .	545
306.	Section at Hoxne . . . . .	550
307.	Section across the valley of the Ouse, two miles W.N.W. of Bedford . . . . .	551
308.	Chronological scale . . . . .	555
309.	Chronological scale . . . . .	558
310.	Banded clay, Finland . . . . .	561
311.	Diagram to show how sections may be pieced together . . . . .	562
312.	Diagram showing the method of correlation actually employed . . . . .	564
313.	Stages in the retreat of the ice of the last glacial episode . . . . .	566
314.	Chronological scale from 2000 A.D. taken as the origin down to the last glacial episode . . . . .	568

## ADDENDA ET CORRIGENDA

PAGE

- 409 Bushman burial. A rock shelter was frequently used as a place of interment.
- 520 After the first paragraph add: Professor Hredlička has recognised among the existing races which inhabit parts of Eastern Siberia and Mongolia the remains of an ancient population which, on the one hand, is related to Palæolithic Europeans, and, on the other, physically identical with the existing American Indians.
- 
- 222 last line of footnote, *for* "Burrow" *read* "Barrow."
- 268 description of Fig. 127, (1) refers to the lower, and (2) to the upper, figure.
- 300 in second line, *for* "Bouïton" *read* "Bouïtou."
- 467 in second line of description of Fig. 259, *for* "Beruifal" *read* "Bernifal."
- 476 in first line, *for* "Gourdon" *read* "Gourdan."
- 509 in third line of third paragraph and elsewhere, *for* "ecrasé" *read* "ecrasé."



# ANCIENT HUNTERS AND THEIR MODERN REPRESENTATIVES

## CHAPTER I

### THE GREAT ICE AGE

THE changes which have affected the face of the earth since the dawn of recorded history are comparatively few and unimportant. In some regions, as in the British Isles, great tracts of forest and marsh have been replaced by cultivated land, and some few species of wild animals, such as wolves and bears, have been exterminated; but, so far as we can judge, the climate has remained the same, and no movements have permanently disturbed the level of the coast. The recent period seems to have been one of geological repose, affording a peaceful and stable arena for the great drama of human existence. The historian consequently may pursue his researches untroubled by disturbances of the environment, accepting the world as it now is, as that which, so far as he is concerned, has always been.<sup>1</sup>

<sup>1</sup> Recent researches in Central Asia seem to show that important changes of climate have affected that region in historical times; see E. Huntingdon in *Explorations in Turkistan, with an account of the Basin of Eastern Persia and Sistan*, edited by R. Pumpelly, Washington, 1905; and the same author in *The Pulse of Asia*, 1907; Sven Hedin, *Scientific*

But directly we extend our inquiries into antecedent periods, and endeavour to recall the story of our species from the unwritten past, we are conscious of a new régime: not constancy, but change seems to dominate the environment. The climate loses its stability; it swings slowly to and fro between extremes of heat and cold, of moisture and dryness, in long oscillations several times repeated. Harmoniously with these, successive assemblages of living forms—southern, temperate, northern—faunas of the forest, the tundra, and the steppe—make their appearance in the temperate European zone, disappear to reappear, and then finally vanish, either altogether or into remote regions of the earth.

Even the land itself ceases to maintain its solid firmness, but subsides over larger or smaller areas beneath the waters of the encroaching sea, or in some places rises to greater altitudes, and even shares in the increasing growth of mountain chains.

No doubt, in a retrospective glance, we are liable to a deceptive effect of perspective, and events widely separated in fact appear unduly crowded together by foreshortening. We are not, however, altogether without the means of making an appropriate correction for this illusion. The geological scale of time, though far from exact, is sufficiently so for the purpose, and, judged by this standard, the duration of the latest epoch of terrestrial history, known as the Pleistocene,

*Results of a Journey in Central Asia, 1899–1902*; Stockholm, 1904–7, 6 vols., in particular vols. ii. iii. and iv.; M. A. Stein, *Geogr. Journal*, 1909, xxxiv. Nos. 1 & 3, and *Ruins of Desert Cathay*, London, 1912, vols. i and ii.

The same is true of South-east Arabia, which appears to have enjoyed a moister climate some two or three thousand years ago; see Wyman G. Bury, *The Land of Uz*, London, 1911, Preface by P. J. Maitland, p. xii. But see also J. W. Gregory, "Is the Earth Drying Up?" *Geogr. Journal*, 1914, xliii. pp. 293 *et seq.*

cannot have exceeded some three or four hundred thousands of years. It corresponds with the chief period of human development, and includes four complete oscillations of climate; one of them being of much longer duration than the rest.

*The Great Ice Age.*—Of the many changing elements which contribute to the geology of the Pleistocene epoch, climate is one of the most important, and to this, therefore, in the first place, we will turn our attention. The recent existence of a great Ice age was first divined by Schimper, the poet-naturalist, whose enthusiasm fired the imagination and stimulated the researches of the indefatigable Agassiz.

As a result of his investigations, Agassiz announced his belief that the earth had passed at no distant date through a period of extreme cold, when ice and snow enmantled a large part of its surface. Attempts, persisting even down to the present day, have been made to overturn or belittle this conclusion, but with very imperfect success, and it now stands more assured than ever. As the number of observers increases scarcely a year passes which does not bring some important discovery to bear additional testimony to its truth.

The evidence on which Agassiz based his views was derived, in the first instance, from a study of the Swiss glaciers and of the effects associated with their existence. The contemporaries of Agassiz—Forbes and Tyndall—and subsequent generations of scientific explorers have pursued their researches in the same region; and this land of lofty peaks, which has furnished inspiration to so many great discoverers in other branches of science, is thus pre-eminently classic ground for the glacialist. Let us then commence our studies in the

Alps, and, as a preliminary to further investigation, make ourselves acquainted with phenomena now alien to our land.

*The Gorner Grat.*—When Agassiz began his researches, glaciers were but little known, even to the travelled Englishman; now a crowd of summer visitors makes holiday upon them. It matters little to which of the many glacier systems we direct our attention; perhaps one of the best known is that which contributes to the astonishing panorama unfolded before us from the Gorner Grat (Plate I). Dominating the scene is an array of majestic snowy peaks. On the extreme left stands the mighty complex mass of Monte Rosa, then the Breithorn; in front of us the Matterhorn rises in its superb and isolated grandeur; farther to the right come the Dente Blanche, the Gabelhorn, the Rothhorn; and last, the shapely Weisshorn, which from some points of view, but not here, offers the most complete realisation of the ideal of mountain beauty.

Below lies a wide valley, filled deep with a mass of slowly flowing ice, fed by many tributaries pouring down from the broad snow-fields which sweep around and between the mountain fastnesses. Two main streams—the Grenz and the Gorner glaciers—unite on almost equal terms, and flow together as the Boden glacier, which comes to an end at the upper margin of the Hinter Wald, above Zermatt, where it melts away into the hurrying Visp.

Suppose now that by some magic wand we could wave away all these streams of ice, and dismantle the mountains of their snowy robes, leaving the rocks exposed and bare. A strange and wonderful landscape would then stand revealed; the valleys, as far up as the ice had filled them, would be modelled in smooth and

round and flowing outlines, in striking contrast to the rugged forms of the frost-splintered mountain summits. Angular fragments of rock, some of them very large, the remnants of the lateral moraine, would lie scattered over the valley sides, marking the line where the glacier had lapped against its banks; and a heap of débris, confusedly piled together, would stretch across the valley in a broken crescentic mound, like the ruins of a great natural dam. This is the terminal moraine, and marks the end of the vanished glacier. Behind it we might see a basin-like depression, in which the glacier had sunk itself by abrasion<sup>1</sup> (Fig. 1); and within this, rising from its surface, elongated hummocks, or




FIG. 1.—The features left at the end of a vanished glacier. (After Penck and Brückner.)

drumlins, of boulder clay. These radiate from the centre of the basin outwards, streaming like a swarm of fishes swimming against a current. They record the stream-lines of the once flowing ice.

When we have gazed on the desolate scene long enough to distinguish its principal features, we will descend from our eyrie and examine them more in detail. The smoothness of rounded outline which we have already remarked is found to be due to the abrasive action of the glacier, which has ground away all the asperities of its bed; crags and jutting rocks

<sup>1</sup> This seems to follow from the detailed mapping of the Swiss lakes and their surroundings by Profs. Penck and Brückner, but the glacial origin of lakes is still disputed by Prof. Bonney and others.

have been worn down into rounded bosses (roches moutonnées) (Fig. 2), the smooth surfaces of which are striated by grooves and scratches all running in the same direction as that once taken by the glacier in its flow.

The drumlins consist of a tough clay, crowded with stones of all sorts and sizes, but bearing very remarkable features by which they are readily distinguished. Originally angular fragments, they are now subangular, their sharp edges and corners having been ground away and rounded off by the ice; their flattened faces are



FIG. 2.—Roches Moutonnées around Loch Doon. (After James Geikie.)

smoothed and polished, and covered with scratches which run in parallel groups, generally in the direction of the longest axis of the stone, but occasionally across it (Fig. 3). The whole assemblage of scratched stones and clay is known as till or boulder clay.

Such, then, are the signs which would be left behind on the disappearance of the ice.

It requires no magic wand to bring about the transformation we have imagined; an amelioration of climate will suffice. Even at the present time the Boden glacier,

like so many other great glaciers in Switzerland, is diminishing in bulk; its surface, instead of bulging up, is sagging in like an empty paunch, since the annual snowfall is insufficient to make good the annual loss due to melting away. A general rise of temperature over Switzerland to the extent of  $4^{\circ}$  or  $5^{\circ}$  C. would



FIG. 3.—A Glaciated Boulder. (After James Geikie.)

drive the snow-line high up the mountain peaks, and all the glaciers would disappear.

*Effects of Refrigeration.*—Let us now suppose that the climate, instead of ameliorating, grows gradually more severe. The Boden glacier will be more richly replenished by its tributaries; it will bulge upwards and downwards, and descend farther into the valley of

the Visp; if the mean annual temperature falls low enough—say,  $5^{\circ}$  C. below the present—it will extend downwards till it reaches the valley of the Rhône. All the glaciers which lie in valleys tributary to the Rhône will similarly enlarge, as will the glacier of the Rhône itself.

*The Rhône Valley.*—If, bearing this possibility in mind, we walk down the valley of the Visp, we shall discover on every side signs of an ancient extension of the ice, and on the most stupendous scale. The swollen Visp glacier evidently soon became confluent with that which filled the *Sass-tal*, and their united volume then entered the glacier of the Rhône. This, which now ends



FIG. 4.—Diagram to show the ancient extension of the Rhône Glacier. If the line pointing to the Col du Grimsel be prolonged downwards, it will meet the termination of the present glacier of the Rhône. (After De Lapparent.)

close to the Furca, had then already attained there a thickness of some 5,000 ft., and overflowed the Grimsal pass (Fig. 4). Farther down, where the Sasser-Visp glacier entered, it was even thicker. Filling the valley, it pursued its course past the bend at Martigny, and emerged from the Alps to overwhelm, in a great fan-shaped expansion, all the region now occupied by the lakes of Geneva and Neuchâtel; it rose against the flanks of the Jura to a height which shows it to have possessed, even at this distance from its source, a thickness of over 3,000 ft. But it did not terminate here; it surmounted the Jura, and debouched on the plains of France (Fig. 4). There it deposited its terminal moraine,



which runs in a much indented, but on the whole crescentic, line from Vienne, through Lyons, past Villefranche, to Villereversure, Arlay, Mesnay, Morteau, till

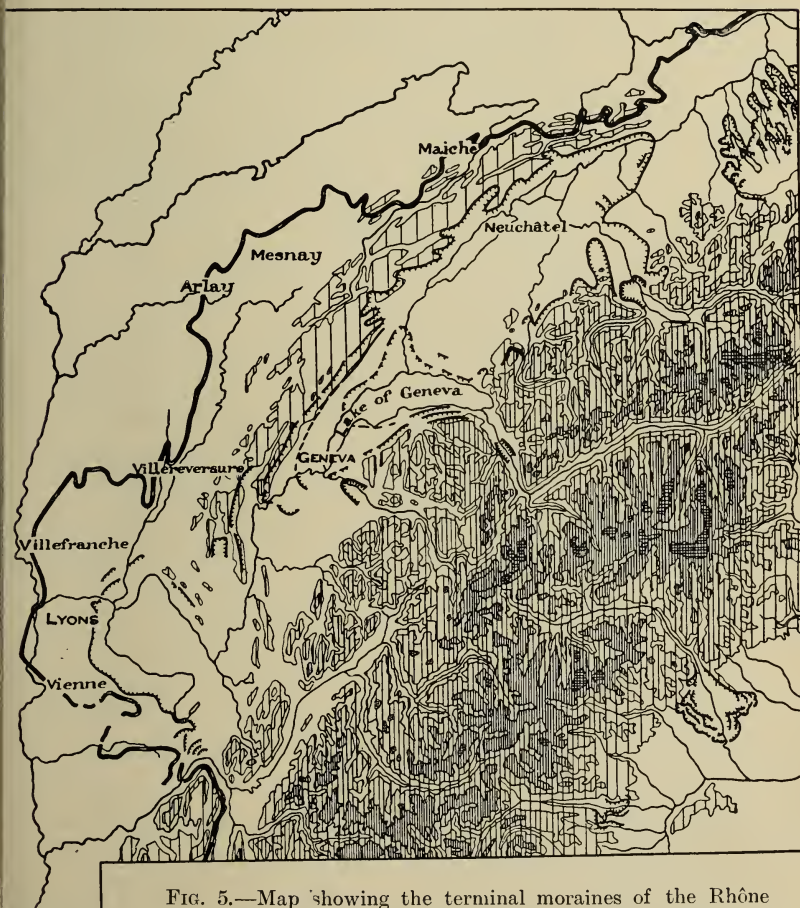


FIG. 5.—Map showing the terminal moraines of the Rhône

Glacier, formed during the Great Ice Age. The thick

line -- marks the moraine of the 3rd glacial episode, the thinner line --- within it the moraine of the 4th glacial episode. (After Penck and Brückner.)

it re-enters Swiss territory, between Maiche and Seigneligier, to become continuous farther on with the similar moraine of the great Rhône glacier (Fig. 5).

*Switzerland in the Ice Age.*—As might have been expected, this increase in volume was not confined to the glaciers of the Rhône valley. All the glaciers of Switzerland were affected in a corresponding degree; and the whole of this territory, now dotted over with numberless farms and villages and with great towns like Zurich and Geneva, was buried beneath a continuous sheet of snow and ice.

*The Ice Sheet of Northern Europe.*—It is not necessary to visit Switzerland to become familiar with the signs left by the ancient ice of the Glacial epoch; they surround us on every hand at home, and are amongst the commonest features of the mountainous parts of our land. Smoothed and striated surfaces, boulder clay and superficial morainic material, testify to the passage of the ice, indicate its direction, afford evidence of its thickness, and mark its boundaries. If we follow the southern boundary of the ice, we shall find that it will take us out of Britain and lead us right across the continent of Europe (Fig. 6). After stretching from Kerry to Wexford, and through the Bristol Channel to London, it crosses the sea, continues its course through Antwerp, past Magdeburg, Cracow and Kiev, runs south of Moscow to Kazan, and then terminates at the southern end of the Ural mountains. All that lies to the north of this line—the greater part of the British Isles, Northern Germany, Scandinavia, and almost the whole of European Russia—was buried out of sight beneath a mantle of ice formed by the confluence of many colossal glaciers.<sup>1</sup>

*The Ice Sheet of North America.*—At the same time

<sup>1</sup> According to one school of geologists, represented in this country by Professor Bonney, the British area and Northern Germany were partly submerged beneath the sea, and much of the glaciation they experienced was due to floating ice.

a large part of North America was overwhelmed (Fig. 7). The great terminal moraine which marks the southern



FIG. 6.

boundary of the ice can be traced, with occasional interruptions, from Nantucket through Long Island

past New York, towards the western extremity of Lake Erie, then along a sinuous course in the same direction as the Ohio, down to its confluence with the



FIG. 7.

Mississippi; then it follows the Missouri as far as Kansas City, and beyond runs approximately parallel to that river, but south of it, through Nebraska, Dakota, Montana, and Washington, till it meets the coast north of Columbia river. Within this boundary nearly the half of North America was buried beneath a thick sheet of ice, flowing more or less radiately outwards from a central region situated in and about the region of Hudson Bay.<sup>1</sup>

The co-existence of two continental ice-caps, one on each side of the Atlantic Ocean, is a sufficiently impressive fact, and that the Ocean itself enjoyed no immunity from the rigours of the time is shown by the discovery of boulders, which appear to have been carried by ice, in close proximity to the Azores (about lat.  $38^{\circ}$  N.)<sup>2</sup> A review of the evidence may fairly lead us to conclude that a general lowering of the temperature, probably to the extent of about  $5^{\circ}$  C., affected the whole of that part of the Northern hemisphere which lies outside the Tropic of Cancer.

*Ancient Glaciation in the Southern Hemisphere.*—

A similar fall of temperature seems to have affected the Southern hemisphere. If we turn to our antipodes we discover obvious signs of the former existence of glaciers in the Kosciusko plateau or Muniong range of New South Wales (lat.  $36^{\circ} 22'$  S., height 7,328 ft.). The snow-fields on the watershed gave birth to glaciers which flowed down the valleys on each side; to the west to a level of at most 6,300 ft., to the east of 5,800 or perhaps 5,500 ft. The largest of these glaciers was only a few hundred feet in thickness and three miles

<sup>1</sup> F. Leverett, "Comparison of North American and European Glacial Deposits," *Zeit. f. Gletscherkunde*, 1901, iv. pp. 241—316, pls.

<sup>2</sup> De Geer, *Om Skandinavien's Geografiska Utveckling efter Istiden*: Stockholm, 1896, p. 41.

in length.<sup>1</sup> The facts observed in the Kosciusko plateau indicate a former lowering of the snow-line to the extent of 2,200 to 2,700 ft.

In Tasmania, the former existence of Pleistocene glaciers has long been known,<sup>2</sup> and they point to a lowering of the snow-line to the extent of 4,000 ft.

New Zealand differs from Australia and Tasmania, inasmuch as many great glaciers still move down the valleys of its lofty mountains, the Southern Alps, and reach in some cases to within 610 ft. of the existing sea; but it presents similar evidence of an ancient extension of the ice, and of a lowering of the snow-line by some 3,000 or 4,000 ft.<sup>3</sup>

After a careful consideration of all the facts, Penck concludes that the descent of the snow-line during the glacial epoch was approximately the same in both hemispheres, *i.e.*, between 3,000 and 4,000 ft.<sup>4</sup>

<sup>1</sup> David, Helms, and Pitman, "Geological Notes on Kosciusko, with special reference to Evidence of Glacial Action," *Proc. Linn. Soc. N.S.W.* 1901, pp. 26-74, plates. This memoir contains a valuable bibliography on the Pleistocene glaciation of the Southern hemisphere.

<sup>2</sup> T. B. Moore, "Discovery of Glaciation in the Vicinity of Mount Tyndall, etc.," *Papers and Proc. R. Soc. Tasmania* for 1893, pp. 147-9 (1894), and "Notes on Further Proofs of Glaciation at Lower Levels," *op. cit.* (1896), pp. 73-7. The latest work on the subject is by J. W. Gregory, "A Contribution to the Glacial Geology of Tasmania," *Quart. Journ. Geol. Soc.* 1904, lx. pp. 37-53, plates. At the close of this paper are some remarks by Prof. Kendall, who considers that the evidence points to glaciation by ice-sheets, not valley glaciers, and calls attention to the fact that the ice came down to within a few hundred feet of the sea level in a latitude corresponding to that of Madrid.

<sup>3</sup> Prof. James Park has lately given a detailed account of the ancient glaciation of West Otago. He calls attention to the chains of glacial lakes, the ice-grooved and mammillated slopes of the mountain ranges, the perched blocks, extensive rock-striation, and wide-spread glacial till, which all point to a period of prolonged glaciation, not exceeded in intensity in any part of the northern hemisphere. He concludes that a great ice-sheet covered the larger part of South Island during the Pleistocene epoch; it probably attained a thickness of 7,000 feet and extended from the land into the sea. New Zealand Geological Survey, new series, Bull. 7, James Park, West Otago, Queenstown subdivision, pp. 112, see in particular p. 4 and pp. 25-43.

<sup>4</sup> Penck, "Die Eiszeit Australiens," *Zeits. d. Ges. f. Erdk. u. Berlin*, 1900, xxxv. pp. 239-86, map.

So far no indications of a Pleistocene glaciation have been observed in South Africa, but the southernmost extremity of the Cape lies north of Mount Kosciusko, the most northerly point of Australia at which glacial markings have been recognised, so that this perhaps is only what might have been expected; but in South America, which extends farther towards the pole, they are once more manifest; boulder clay and erratic blocks are widely distributed over the plains of Tierra del Fuego and South Patagonia. After a survey of the evidence Moreno remarks: "In Patagonia an immense ice-sheet extended to the present Atlantic coast, and farther east, during the first ice period; while, during the second, terminal moraines . . . [were] . . . left as far as thirty miles north and fifty miles south to the east of the present crest of the Cordillera."<sup>1</sup> And Steinmann, in summarising the results of his observations, remarks: "Where the ice extended over the plain in a great *mer de glace*, as near as the Strait of Magellan, the glacial formations correspond with those of North Germany or the lake region of North America. Where it flowed through deep valleys into the sea, as in the Patagonian Archipelago, it repeats the fjord landscape of Norway or Alaska. In the well-watered parts of the Cordillera of Central Patagonia and South Chili, marginal lakes occur, with the same characters as those of the Swiss Alps, bordered by terminal moraines of no great height."<sup>2</sup>

*Ancient Glaciation in the Tropics.*—If the temperate regions of both hemispheres experienced a lowering of temperature at all approaching 5° C. the tropics themselves could scarcely remain unaffected, and we

<sup>1</sup> F. B. Moreno, *Geogr. Journ.* 1899, xiv. pp. 241-69 and 353-78.

<sup>2</sup> Steinmann, "Ueber Diluvium in Süd-America," *Monatsb. d. Deutsch. Geol. Ges.* 1906, No. 7, p. 6 separate copy.

might expect to find some signs of a colder climate even in the torrid zone. Though these signs are to be sought in regions which are difficult of access and rarely visited by skilled observers, yet an increasing body of evidence shows that they actually exist. In South America "traces left by the Ice age extend along the whole mountain chain from Cape Horn (lat.  $56^{\circ}$  S.) up to the Sierra Nevada de Santa Maria (lat.  $11^{\circ}$  N.).<sup>1</sup> On Mount Tacora (lat.  $17^{\circ} 30'$  S.), the summit of which just reaches the snow-line (19,965 ft.), terminal moraines have been traced down to a level of 13,779 ft. *i.e.*, 6,186 ft. below the existing snow-line; Mount Tunari, situated in the more richly watered East Cordillera in about the same latitude ( $17^{\circ} 10'$ ), reaches the snow-line at about 17,000 ft., and its ancient terminal moraines extend down to 9,842 ft., or 8,210 ft. below the snow-line.

The Himálaya and Karakorum, situated, it is true, outside the tropics, afford concordant testimony; thus in the latest account of these regions we are informed that the existing glaciers, though large and numerous, are but the relics of an older series of ice-flows. The ancient moraines, the perched blocks, and the glaciated surfaces all furnish proofs that the ice in former times covered an area in Asia immensely larger than at present.

On the southern slopes of the Dhauladhar range an old moraine was discovered by the late General McMahon at the extraordinarily low altitude of 4,700 ft.; and on the Tibetan side of the great Himálayan range the glaciation appears at one time to have been almost universal. No trustworthy observations have yet been made in Central or Northern Tibet,

<sup>1</sup> Steinmann, *op. cit.*



but in Ladak, in Nari Khorsam and in Tsang, according to Burrard and Hayden, "the vast moraines and the transported blocks, perched high on hillsides far from their parent mass, are indications of the former existence in Southern Tibet of an almost continuous ice-sheet, and of snow-fields and glaciers such as are now to be found in polar regions only."<sup>1</sup>

The best register however of a former glacial climate within the tropics is afforded by the solitary Mount Kenya (19,500 ft.), which rises only half a degree south of the equator. The glaciers which now flow down its slopes terminate at a height of about 15,400 ft., but the ancient ice extended at least 5,400 ft. lower down, for a terminal moraine has been observed at 10,000 ft. and erratics have been traced down to 9,800 ft.<sup>2</sup> Similar evidence is afforded by Mount Ruwenzori<sup>3</sup> and Mount Kilimanjaro.<sup>4</sup>

*The Whole World was Affected by the Glacial Climate.*—Thus, to whatever region we turn, our inquiries elicit the same facts. Alike in Northern Europe and Southern Australia, in the Peruvian Andes or the isolated cones of Central Africa, the evidence points to a considerable lowering of temperature in comparatively recent times, corresponding with the last glacial epoch. Thus the Great Ice Age clearly deserves its name; it affected the whole of our planet, and can scarcely have failed to influence in a high degree the history of its inhabitants.

*Oscillations of Climate.*—Of late years investigations

<sup>1</sup> Burrard and Hayden, *A Sketch of the Geography and Geology of the Himalaya Mountains and Tibet*, 1907, part iii. p. 192.

<sup>2</sup> J. W. Gregory, "The Glacial Geology of Mount Kenia," *Quart. Journ. Geol. Soc.* 1894, l. p. 521.

<sup>3</sup> J. W. Gregory, "The Geology of Mount Ruwenzori, 1895," *Quart. Journ. Geol. Soc.* 1895, li. p. 676.

<sup>4</sup> H. Meyer, *Ostafrikanische Gletscherfahrten*.

bearing, if possible, even more immediately on our subject, have been directed to the succession of events, or the inner history, of the Glacial epoch.

In the British Isles the mountains are so inconsiderable, and the volume of the ice was so great, that secondary effects are lost in the general result, and detailed research is conducted under exceptional difficulties. In the Eastern Alps, on the other hand, both the relief of the ground and the magnitude of the glaciers are such as seem to promise a ready response to fluctuations of temperature, and this under conditions favourable to a permanent record of their effects. Nature seems, indeed, to provide in them a delicate registering thermometer. It was in this way, at least, that they appealed to the sagacity of Prof. Penck,<sup>1</sup> one of the most distinguished investigators of glacial phenomena at the present day; and it was on the Eastern Alps, therefore, that he first concentrated his attention. Let us follow him into this region.

*River Terraces.*—The accompanying illustration (Plate 2), which I owe to the kindness of Prof. Penck, represents one side of the valley of the Steyr. On close examination it will be seen to display a number of parallel terraces, almost horizontal, and running with great regularity in the same direction as the valley. The lowest of these terraces (*w*) forms a broad field through which runs the poplar-bordered road from Steyr to Sierning: it descends by a steep slope, about 50 ft. in height, to the river. Nearly 70 ft. above it, the surface of the second terrace (*r*), is seen; one of the characteristic farmhouses of Upper Austria stands upon this. Immediately behind it follows the third terrace


<sup>1</sup> A. Penck and E. Brückner, *Die Alpen im Eiszeitalter*, 8vo, Leipzig, 1901-1909, three volumes.

—g  
—m  
—r  
—w



PLATE II.—THE VALLEY OF THE STEVR.

[To face p. 18.]



(*m*), and above this again the highest terrace (*g*), which broadens out into a wide plateau. Such terraces are not confined to the valley of the Steyr; they are common in many of the great valleys of the Eastern Alps, of the Western Alps also; they occur very generally over Europe, and indeed in all the glaciated regions of the globe.

The terraces can be traced down the valley of the Steyr into the valley of the Enns, and then onwards towards the Danube; two of them, indeed, the uppermost and lowermost, actually reach the bank of this stream. They can also be traced upwards towards the mountains, extending with considerable interruptions, over a course of forty or fifty miles. The pits, which are dug into them here and there, afford an insight into their structure and composition. Entering one of these, we observe beds very much resembling gravel, very coarse, and cleanly washed, made up of pebbles varying from about 2 in. to 6 in. in diameter. On the whole they are rather evenly stratified, though sometimes they form oblique layers (false bedding), and include occasionally lenticular patches of sand or loam. To these deposits the Germans give the name of *shotter* (*schotter*), a term we shall find it convenient to adopt. The *shotter* have evidently been deposited by swiftly running water; they mark the course of a rapid river.

We may now follow the terraces up the valley, and this time we will select the valley of the Iller. The terraces broaden out to wide sheets, and then become replaced by features of a totally different character. We are now introduced to an irregular assemblage of hills, which extend, not like the terraces, along the valley parallel with its length, but transversely across

it, running in a gentle curve convex downwards. They may be overgrown by forests of firs or covered with



FIG. 8.—The four terraces of the Iller (1, 2, 3, 4) and their corresponding moraines (I, II, III, IV). (After Penck and Brückner.)

soft green turf, but natural or artificial sections will somewhere expose their structure. This is very different from that of the river terraces; instead of rounded pebbles we find angular fragments of rock and an occasional striated boulder; the stones are of all sizes and of very diverse kinds, fine sand and mud are intermingled with them, and all are thrown together in confusion, with no trace of order or arrangement. These are the characters of a terminal moraine. Here an ancient glacier of the Iller came to an end.

A question of capital interest now presents itself; what are the relations, if any, between the terrace and the moraine?

The answer to this has been given by Penck, who has shown that the river terrace loses itself in the moraine; the two meet and interdigitate with each other, as shown in the diagram (Figs. 1 and 8).

Where the glacier gave birth to a river, there the moraine passes into a terrace.

As there are four terraces, so there are four moraines, one to each terrace.

A consideration of these facts leads to very important consequences. In attempting an explanation let us begin with the first or highest terrace. To account for the formation of the thick sheet of shotter it represents, we must assume the existence of a river so heavily overburdened with detritus, that it had little or no power to erode; it could carry away the material of the moraine, round the angular fragments into well-worn pebbles, and distribute them far and wide over its valley floor, but it could not deepen its channel. Its energy was restricted to building up a sheet of shotter, over a hundred feet in thickness, which stretched from side to side of the river valley. This sheet of shotter represents the first stage in the formation of the terrace (*a*, Fig. 9).

Of the sheet so formed only the first terrace, a mere remnant, a narrow selvage, now exists, lining the side of the valley; the river which previously deposited it has since carried the greater part of it away. It seems natural to assume that the river had acquired a higher degree of activity, probably as a consequence of increased volume and velocity; and its enhanced power is still further shown by the fact that after removing the shotter it was able to wear its way down into the harder rocks beneath, and has actually deepened its valley. Thus the terrace was cut out during a period of erosion which followed upon a period of deposition (*b*, Fig. 9).

The second terrace involves a similar succession of events; it points to a return to the earlier conditions, when the river, powerless to erode, spread out a second sheet of shotter over the newly excavated valley floor (*c*, Fig. 9); then came renewed activity, and the second terrace was carved out. The same is true of the third and fourth terraces, and thus we have repeated, time

after time, an alternation of periods of deposition and periods of erosion. Such are the immediate inferences from the facts.

We must now take a step further, and attempt to account for this alternation of processes.




FIG. 9.—Diagram to show the formation of river terraces in the Alps.

The interdigitation of the terrace with its moraine shows that the terrace, or rather the sheet of shatter from which it was carved out, was deposited during an interval when the glacier was comparatively stationary, *i.e.* during an interval in which it built up its terminal



moraine. But when a glacier is stationary the amount of water discharged from it is comparatively small, the annual discharge is indeed precisely equal to the annual snowfall by which the glacier is replenished. When the glacier is advancing the discharge is even less. Under these circumstances the resulting river would be scarcely larger than the corresponding river which now represents it, and its power to erode was at a minimum.

If now we are to endow this river with greater volume and velocity we must assume that the glacier commenced a retreat, or in other words that more ice was melted away from it than was made good by the annual snowfall; and this retreat must have continued for no inconsiderable period—it must have lasted at least as long as was necessary for the sweeping away of the previously deposited matter and the deepening of the valley.

Thus, if this reasoning be valid, we are led to greatly enlarge our conception of the glacial epoch: it was evidently no unbroken reign of ice, it was not a single episode, but a repeated alternation of contrasted episodes. There were periods of predominant snowfall, when the ice attained its maximum development, and the rivers were impoverished; and alternating with these were periods of predominant rainfall, when the accumulated ice of centuries melted away, and, adding its volume to the general drainage, gave birth to swollen streams far surpassing in magnitude those with which we are familiar in the existing Alps.

The great ebb and flow of temperature was at least four times repeated; four times have the glaciers enlarged their bounds, and four times have they been driven back into their mountain home.

*Hypothesis.*—Such then is the hypothesis which arises

from our contemplation of the river terraces ; there is much that is attractive about it, and it has the additional advantage of completely explaining the facts, so far as they are known. Yet we must not omit to point out that its author, Prof. Penck, admits it was suggested by the writings of Prof. James Geikie, who in turn was inspired by the theory of Adhemar, as advocated by Croll. At the present day, however, there are few who accept the theory of Adhemar, and consequently the explanation is discredited at its source.

Must we for that reason reject it? By no means : we shall not condemn the prisoner at the bar on account of his pedigree, or because he has been convicted of a previous offence. At the same time, in making an unprejudiced inquiry into the case, we shall be more than usually exacting in our demand for proofs.

We will therefore inquire whether there is any independent evidence in favour of these supposed inter-glacial or genial periods. It would seem that there is.

*Hötting Breccia.*—Every one, at least every geologist, who has visited Innsbruck, that delightful starting-place for the mountains, is familiar with the peculiar red stone which is so much used there for building. It comes from some neighbouring quarries situated on the northern slope of the Inn valley, near the village of Hötting. By walking down to the promenade along the side of the river we shall obtain a good general view (Fig. 10). The breccia is seen, at the height of about 500 ft. above the bottom of the valley, as an almost horizontal band, several hundred feet in thickness, and very conspicuous owing to the contrast of its reddish colour with the dark blue rock beneath : its course can be plainly traced by the heaps of waste stone thrown out

from the workings along its face. Crossing the bridge, a short walk takes us to the quarries. The breccia is then found to consist for the most part of fragments of a dark grey dolomitic limestone, cemented together by a reddish marly matrix, and the deposit is such as might result from the consolidation of the débris brought down by a mountain torrent. The rock on which it rests is a dark blue clay containing obviously scratched glacial boulders; it is a true boulder clay,



FIG. 10.—View from the promenade along the Inn at Innsbruck, showing the Hötting breccia on the other side of the valley.

and represents a moraine of the third glacial episode. Since the breccia overlies this, it must be of later date. But higher up, at a height of about 2,500 to 3,000 ft., we encounter a second deposit of boulder clay, a moraine formed during the fourth or last glacial episode (Fig. 11). This rests directly upon the smooth surface of the breccia, which must consequently be of earlier date.

Thus the breccia is older than the last glacial episode, and younger than the last but one, and may provision-

ally be regarded as filling the interval between them—*i.e.* it represents a hypothetical interglacial or genial epoch.

Taken by itself the evidence we have so far offered is not sufficient to establish so important a conclusion, but fortunately it does not stand alone. The Hötting breccia is fossiliferous, and has yielded a number of leaves and other remains of plants: these fossils are indeed fairly common, and the visitor who should fail to find at least a few examples would be singularly unfortunate. No less than forty-two species have been identified;<sup>1</sup> they include among others the fir (*Pinus*

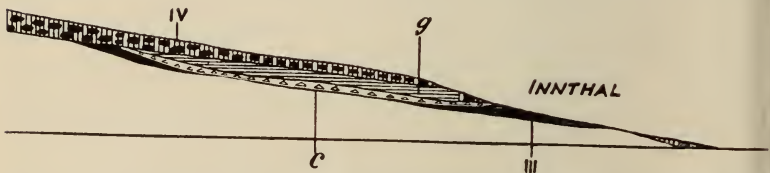


FIG. 11.—Diagrammatic section showing the Hötting breccia (c) between the boulder clay of the last glacial episode (IV) and that of the last glacial episode but one (III), (g) terrace gravels. (After Penck and Brückner.)

*sylvestris*), spruce (*Picea sp.*), maple (*Acer pseudoplatanus*), buckthorn (*Rhamnus frangula*), several willows (*Salix nigricans*, *S. glabra*, *S. incana*, *S. triandra*), the wayfaring tree (*Viburnum lantana*), yew (*Taxus baccata*), elm (*Ulmus campestris*), strawberry (*Fragaria vesca*), self-heal (*Prunella vulgaris*), beech (*Fagus silvatica*), and mountain ash (*Sorbus aucuparia*). None of these or of any of the remaining species are of distinctly boreal or alpine type.

Three of the most important plants we have reserved for special mention: they are a new species of buckthorn,

<sup>1</sup> There is an important literature on this flora; we may mention in particular R. von Wettstein, "Die Fossile Flora der Höttingen Breccie," *Denksch. math. natur. wiss. cl. Kk. Ak. Wien.* lix. 1892, pp. 1-48, 7 pls.

*Rhamnus Hoettingensis*, related most closely to *R. latifolia*, now living in the Canary Isles, the box (*Buxus sempervirens*), also a southern species ; and most important of all (Fig. 12) a rhododendron (*R. ponticum*), which now lives in the Caucasus, five degrees south of the latitude of Innsbruck, and in a climate on the average 3° C. warmer (Fig. 13). Taking all the facts into con-




FIG. 12.—Fossil leaf of *Rhododendron ponticum* from the Hötting breccia. (After v. Wettstein.)



FIG. 13.—A flowering branch of the existing *Rhododendron ponticum* from the Caucasus.

sideration Penck concludes that the climate of Innsbruck in the days of the Hötting breccia was 2° C. warmer than it is now : in correspondence with this the snow-line stood 1,000 ft. above its present level, and the Alps, save for the higher peaks, were almost completely denuded of ice and snow.

The region round Hötting thus furnishes us with evidence of revolutions of climate on the grandest scale ; the lower boulder clay, representing the third

glacial age, witnesses to a time when the snow-line of the Alps had descended 4,000 ft. below its existing level, and the valley of the Inn was filled with ice; the Hötting breccia, representing the third genial age, equally testifies to a time when the ice had disappeared and the mountains had been relieved of their mantle of snow, when also a varied forest growth, thickets of the Pontic rhododendron, and a multitude of flowering annuals covered the bare rocks, and adorned the dreary expanses of boulder clay; the upper boulder clay, representing the fourth and last glacial age, witnesses to a final advance of the ice, when the snow-line again crept down to its previous level, 5,000 ft. below that of the Hötting interval, and glaciers overflowed the forests of the Inn.

It is fortunate for our argument that the advancing ice did not sweep away and destroy the Hötting breccia, as it has destroyed in all probability a great number of similar deposits. A few other instances of undoubted interglacial beds do, however, exist—notably that of Dürnten, in the neighbourhood of Zurich—and these afford almost equally cogent testimony.<sup>1</sup>

In the light of these facts the imaginary sequence of events suggested by the river terraces acquires a greater appearance of reality, so much so that we may now make use of these features in our subsequent inquiries.

<sup>1</sup> Penck and Brückner mention the Schiefer-kohlen of Mörschwy on the Bodensee (p. 420) the Schiefer-kohlen of Dürnten and Wetzikon (p. 581), the plant-bearing clay of Re in the Vigizzo valley (p. 816) and especially the Pianico beds of the Iseo valley (p. 830) as other instances of interglacial deposits. *Die Alpen im Eiszeitalter*, Leipzig, 1909.

The universality of genial episodes is disputed by some; thus on review of the evidence Lamplugh is convinced that not more than one of these episodes occurred in the British area, and is inclined to think that the evidence for even this is doubtful. G. W. Lamplugh, Presidential Address to the British Association, Section C, York, 1906, pp. 532-558.

The four terraces are ruled, as it were, across the last page of terrestrial history ; they are datum lines, which enable us to divide the Pleistocene or Quaternary epoch into seven ages, the first, second, third, and fourth glacial ages, with their three intervening genial ages. We are thus provided with a chronological scale to which we can refer the more important events in the early history of the human race.

## CHAPTER II

### THE ANTIQUITY OF MAN

THE dawn of the human race is supposed to belong to a past more remote than the beginning of the Great Ice age ; yet of the existence of man antecedent to that epoch not a vestige of evidence, forcible enough to compel universal belief, has up to the present time been discovered. Even Pithecanthropus, that singular ape-like form, which makes the nearest approach to the genus Homo, although referred by its discoverer to the Pliocene,<sup>1</sup> has since been asserted on good authority<sup>2</sup> to belong more probably to the Quaternary epoch.<sup>3</sup>

Thus a problem presents itself at the very outset of our investigation, and as a first step towards its discussion we may commence with an account of the just-mentioned Pithecanthropus.

<sup>1</sup> Eugène Dubois, "Einige van Nederlandschen Kant verkreger uitkomsten met betrekking tot de kennis der Kendeng-Fauna (Fauna van Trinil)," *Tijdschrift v. h. K. Nederl Aardrijk. Genoot*, 1907, ser. 2 xxiv, p. 449.

<sup>2</sup> W. Volz, "Das geologische Alter der Pithecanthropus-Schichten bei Trinil, Ost Java," *Neues Jahrbuch f. Mineral., etc., Festband zur Feier des 100 Jahrligen Bestehens*, Stuttgart, 1907, p. 256 ; Branca, "Vorläufiger Bericht," etc., *Sitzber. d. k. Preussischen Ak. d. Wiss. Berlin*, 1908, p. 261 ; K. Martin, "Das Alter der Schichten von Sonde und Trinil auf Java," *K. Ak. v. Wetenschappen te Amsterdam*, 1908, p. 7.

<sup>3</sup> The age of Pithecanthropus is still an open question ; it is probably either Upper Pliocene or Lower Pleistocene. For a full discussion see L. Selenka and Max Blanckenhorn, *Die Pithecanthropus-Schichten auf Java*, Leipzig, 1911 : xlii. and 268 pp., 32 pls.



*Pithecanthropus erectus*.—On the south flank of the Kendengs, a range of low hills which traverse the eastern extremity of Java (Fig. 14), lies a gently undulating series of freshwater and volcanic deposits formed of consolidated clay, sand, and volcanic lapilli, altogether considerably over 1,000 feet in thickness. They rest on a marine bed of coral limestone



FIG. 14.—*a*, Outline of Java; the position of Trinil is indicated by a cross.  
*b*, The region around Trinil shown on a larger scale. The dotted area represents Tertiary deposits.

about 7 ft. thick, and below this is a bed of clay containing marine shells, all of which are preserved with their valves closed, a sign of sudden death, resulting probably from a volcanic eruption. Such an eruption might have heralded the birth of Lavu-Kukusan, a great twin volcano, more than 10,000 feet

in height, and not yet completely extinct, which rises, south of the Kendeng, out of the gently undulating freshwater series.

The river Bengawan, which flows round a great part of the volcano, has cut its way down into the freshwater deposits to a depth of 50 ft., exposing a fine section just at the point where the river touches the Kendeng hills, near the village of Trinil (Fig. 15). A bed of lapilli at the base is especially rich in Mammalian remains. Vast quantities of bones have been exhumed, affording us, now that their affinities have been determined (E. Dubois, *loc. cit.*), a vivid picture of the life of

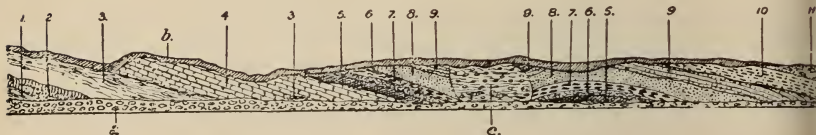


FIG. 15.—1, Argillaceous marl (marine); 2, coral limestone; 3, argillaceous marl and sandstone; 4, conglomerate; 5, clay; 6, chief bone-bearing bed; 7, tuff and conglomerate; 8, tuff; 9, tuff of lighter colour tint than 8; 10, white tuff; 11, tuff and conglomerate. *a*, River bed; *b*, bluish-black clay; *c*, confused mass of beds. The remains of *Pithecanthropus* were found in the bone-bearing layer (6), where it begins to disappear below bed 7 on the right of the little anticline. (After Branca.)

the time. Various kinds of deer are richly represented: they include the "Sambar," still living in India, the "Kidang," still living in Java,<sup>1</sup> and a new species, *Cervus lyrioceros*. There is also an antelope, *Tetraceros kroesenii*, allied to an existing Indian form. Next come buffaloes (two species), rhinoceros (two species), a tapir, similar to a living Sumatran form, pigs (two

<sup>1</sup> H. Stremme, who has described the Mammalian remains sent home by Madame Selenka, asserts that none are identical with any living species, and is inclined to think that they indicate an Upper Pliocene age; in L. Selenka and Max Blanckenhorn, *op. cit.* pp. 82-150, in particular p. 143 *et seq.* H. Pohlig, who has described the osteology of the *Stegodon*, is of much the same opinion; he thinks the most probable horizon is the "Norfolkium" or our Norfolk forest bed, *ib.* p. 212.

species), hippopotamus, the extinct *Stegodon*, and a true elephant.

Among the Carnivora, the most interesting species is *Felis groeneveldtii*, said to combine in itself the characters of the lion and the tiger.

There were monkeys, such as *Semnopithecus* and *Macacus*.

The Edentata were represented by a large Pangolin, which attained a length of 8 ft.

In addition to the Mammalia, some birds have been found, such as parrots and marabouts; reptiles also, crocodiles, gavials, and freshwater tortoises; a number of freshwater fish, all belonging to existing species; and a shark, *Carcharias gangeticus*, which points to the proximity of the sea.

Amidst these remains, Dr. Eugène Dubois, who had left Holland for Java with the avowed intention of finding the "missing link," discovered in September 1891 a molar tooth ( $m_3$  right side), the wisdom tooth of *Pithecanthropus erectus*; a month later, between three and four feet away from the tooth, the cranial vault or the skull-cap (Fig. 16) was found lying in the same bed, and on the same horizon. Work was then suspended on account of the rainy season, but was resumed in May of the following year, and in August the thigh-bone of the left leg was found lying 50 ft. away from the spot where the first tooth was obtained, but still on the same horizon, and finally, in October, another molar tooth<sup>1</sup> ( $m_2$  left side), lying 10 ft. away from the skull-cap.

<sup>1</sup> In an interesting letter Dr. W. Booth Pearsall, who has made a close study of these teeth, informs me that this is also a wisdom tooth ( $m_3$ ). He adds that the cusps of this tooth have been worn away by attrition, and that the wisdom teeth of baboons and other apes are sometimes similarly worn down.

After raising a monument to the memory of this supposed ancestral man,<sup>1</sup> Dr. Dubois returned to Europe, bringing his spoils with him.

The Dutch Government continued the excavations at Trinil after Dr. Dubois' departure, but beyond an additional grinding tooth (*p.m.*) nothing of importance was found. Recently, however, the district has been visited by several investigators. Prof. Klaatsch explored the neighbourhood in search of implements such as might have been made by *Pithecanthropus*, but he was unable to examine the bed from which it had been obtained, as this was submerged to a depth of 3 ft. by the swollen waters of the Bengawan. Prof. Volz<sup>2</sup> of Breslau has made a special geological study of the district. The most important of recent expeditions, conducted by Madame Selenka, made extensive excavations on both sides of the river at Trinil in 1907 and 1908: altogether some 4700 c.m. of rock were removed, exposing 610 sq. m. of the *Pithecanthropus* bone bed, each square metre of which yielded on an average three bones to the explorers; but no additional remains of *Pithecanthropus* were discovered.<sup>3</sup>

A complete description of the remains of *Pithecanthropus* has been published by Dr. Dubois,<sup>4</sup> and they have been studied by almost all the leading

<sup>1</sup> It stands on the edge of a cliff, overlooking the last resting-spot of *Pithecanthropus* (previous to his removal), and has served as a useful guide to subsequent investigators.

<sup>2</sup> W. Volz, *loc. cit.*

<sup>3</sup> L. Selenka and Max Blanckenhorn, *op. cit.*

<sup>4</sup> E. Dubois, "*Pithecanthropus erectus*, eine menschenähnliche Uebergangsform aus Java," Batavia, 1894, 4to, p. 44; and "*Pithecanthropus erectus*, transitional form between Man and the Apes," *Sci. Trans. R. Dublin Soc.* 1898, vi. pp. 1-18. See also G. Schwalbe, "Studien über *Pithecanthropus erectus*," *Zeits. f. Morph. u. Anthropol.* 1899, i. pp. 16-240, and M. Schlosser, "Die neuste Literatur über die ausgestorbenen Anthropomorphen," *Zool. Anzeiger*, 1900, xxiii. p. 289. An account of the literature is given by H. Klaatsch, *Zool. Centralblatt*, 1899, p. 217.

anatomists in Europe. All are agreed that they indicate an animal bearing a close resemblance to men and apes, but beyond this opinions are no longer in harmony; some regard Pithecanthropus as an ape with certain human characters, others as a man with evident simian characters; others again, and in particular Dr. Dubois himself, regard it as a connecting-link, standing midway between man and the higher apes. The suggestion has even been made that the remains are those of a microcephalic idiot, or again of a monster begotten of human and simian parents.

Disregarding those opinions which have little of probability to recommend them, let us review the question in broad outline.

That which distinguishes man from all the beasts of the field is the power and complexity of his mind,<sup>1</sup> and whether the brain be a dream of the mind or the mind a dream of the brain, the two are certainly associated in a manner as close as it is inexplicable. Thus the chief interest in the Trinil fossil attaches to the skull-cap or brain-pan (Fig. 16). As regards both its general form, and all those niceties of modelling which require the trained eye of an anatomist for their appreciation, this is certainly more simian than human. Prof. J. D. Cunningham recognises many features which remind him of the gibbon; Prof. Schwalbe sees more resemblance to the chimpanzee; and, though neither of these authorities is inclined to push his comparisons too far, yet both are agreed in asserting that the affinities indicated by the form of the skull-cap are on the side of the ape rather than man. The forehead

<sup>1</sup> In these days of triumphant athleticism this sounds like a startling paradox: even in our Universities the power to kick a football through a goal or to row a boat to victory would almost certainly be considered a criterion of at least equal value.

of *Pithecanthropus* is even more receding than that of the chimpanzee, the occiput scarcely less so, and the altitudinal index, *i.e.* the ratio of the height of the skull-cap to its length, is almost the same in both. The value of this index in *Pithecanthropus* is 34·2 : in the

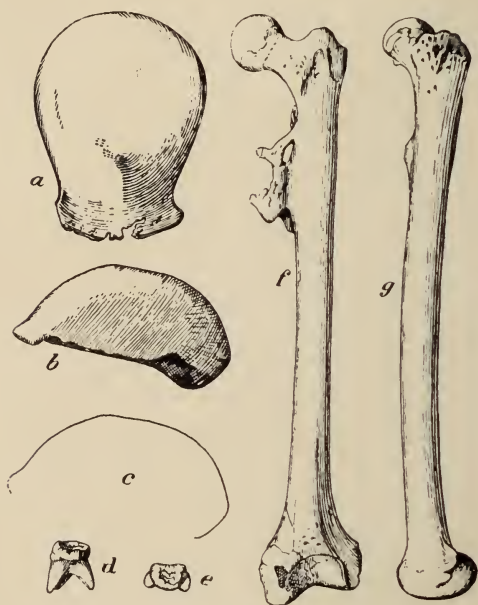


FIG. 16.—*Pithecanthropus erectus*, Dubois. *a*. The skull-cap seen from above ; *b*, in profile ; *c*, in sagittal section ; *d*, *e*, the first found molar tooth, seen from the side and from above ; *f*, *g*, the femur, seen from in front and in profile. (After Dubois,  $\times \frac{1}{6}$ , except *d*, *e*, which are  $\times \frac{1}{3}$ .)

lowest known human cranium it rises to 40·4, while in the average European it is no less than 52.<sup>1</sup>

Owing to the absence of the anatomical features which serve as fixed points of reference in the comparative study of skulls, it is impossible to assign the

<sup>1</sup> Less importance is now to be attached to these numbers, since it has been shown that the base-line from which the measurements are made is not trustworthy. See Sollas "On the Cranial and Facial Characters of the Neandertal Race," *Phil. Trans.* 1907, ser. B, cxcix. p. 294.

calotte of Pithecanthropus to its precise position in the organic scale, but a rough approximation, sufficient for all important purposes, can be made, such as is shown in the accompanying diagram (Fig. 17). This represents the skull of a chimpanzee (cranial capacity about 500 c.c.), of a low type of Australian (cranial capacity 1,190 c.c.) and an average European (cranial capacity 1,425 c.c.) drawn in profile and superposed on a common base drawn from the root of the nose to the

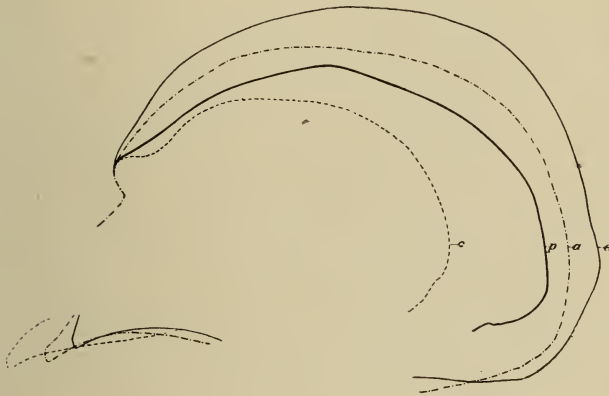


FIG. 17.—The skull of a chimpanzee (*c*, broken line), an Australian (*a*, broken and dotted line), a European (*e*, thin, continuous line), and of Pithecanthropus (*p*, thick, continuous line) compared in profile ( $\times \frac{1}{3}$ ).

front of the occipital foramen ; the profile of the Pithecanthropus calotte is inserted in what is supposed to be the most probable position

The matrix with which the skull-cap was filled when it was first brought over to Europe has since been carefully removed, so as to expose the interior, thus rendering it possible to obtain a plaster cast which represents approximately the form of the brain.

Next to mind, speech is the distinctive faculty of man ; some thinkers have even given it the first place.

But the motor centre for speech resides in a particular fold of the brain, the lower frontal lobe, occupying the region known as Broca's area. Fortunately this region can be identified in the case just alluded to; its area has been measured, and is said to be twice as great as in the anthropoid apes, but only half as large as in man.<sup>1</sup> Thus in this one respect *Pithecanthropus* may be truly regarded as a middle term. If further we are justified in arguing from organ to function, then we may fairly conclude that this primitive precursor of the human race had already acquired the rudiments of vocal speech.<sup>2</sup>

We have left one of the most important characters to the last: this is the size of the skull-cap, or rather its capacity for containing brains. According to the latest measurements of Dr. Dubois the cranial cavity has a volume of 850 cubic centimetres. We must not omit, to point out, however, that this can only be taken as an approximate estimate: the skull is far too incomplete for exact measurement.

The cranial capacity of the higher apes is not known to exceed 600 c.c., and that of a healthy human being never falls, so far as existing observations extend, below 880 c.c.;<sup>3</sup> the mean of these two numbers is 740, and

<sup>1</sup> E. Dubois, "Remarks on the Brain-cast of *Pithecanthropus erectus*." *Journ. Anat. and Phys.* 1899, xxxiii. pp. 273-6.

<sup>2</sup> As the result of recent study of the cranial cast, Prof. G. Elliot Smith concludes that the features of the brain prove *Pithecanthropus* to belong to the human family. It represents a specialised and unprogressive branch which became extinct in the Pleistocene period. The temporal region of the brain reveals characters of great interest and indicate that *Pithecanthropus* was endowed with rudimentary powers of speech.—Report of a Paper read before the Royal Society, *Nature*, February 26th, 1914, p. 729.

<sup>3</sup> Out of 904 Tyrolese skulls one was found with this minimum capacity. It is asserted to be perfectly normal in other respects.—F. Tappeiner, *Zeits. f. Ethnologie*, 1899, xxxi. p. 304. The minimum found in an Australian woman's skull by Sir W. Turner is 930 c.c., and in a Dravidian Bheel skull 940 c.c. v. *Trans. Roy. Soc. Edin.* 1911, xlvii. p. 452, footnote.



this should be the capacity in cubic centimetres of a form standing midway between the lowest man and the highest ape; but, as we have seen, this limit is already exceeded in Pithecanthropus, even to the extent of 110 c.c., and thus, judged by a character which is generally regarded as of the highest importance, Pithecanthropus must be included within the limits of the human family. In the long ancestral series which extends upwards from the apes to man he has mounted far more

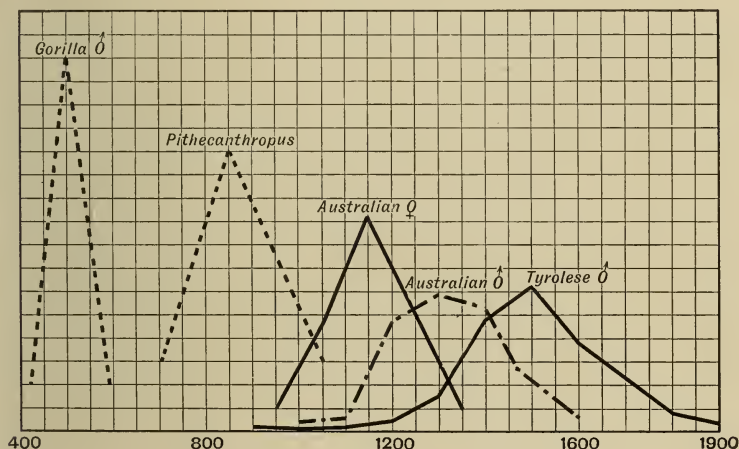


FIG. 18.

than half-way, and only a few steps of the long ascent remain to separate him from the species *Homo sapiens*, essential man.

The facts may be most clearly shown by a diagram (Fig. 18). The curve for the Tyrolese skulls, chosen to represent the highest existing races, is a fairly good one, being based on 557 examples.<sup>1</sup> It is remarkable for the wide range of capacity which it displays, extending from a minimum of 900 c.c. to a maximum

<sup>1</sup> F. Tappeiner, *loc. cit.*

of 1900 c.c. The curve for the Australian skulls is based on all the published material available; this is comparatively small, though large compared with that relating to the gorilla, which is altogether inadequate.

If *Pithecanthropus* is an average example of its kind it must have been accompanied by associates of greater and less capacity, and by assuming a range of variation intermediate between that presented by the Australian native women and the gorilla, we obtain the curve given in the diagram. It overlaps the curves for all the human skulls, but is separated from that for the gorilla by a considerable hiatus (100 c.c.).

We have now passed in brief review the chief features of the skull-cap: as to the molar teeth, they are large and coarse, such as are appropriate to the skull; the premolar has not yet been described.

Especial interest attaches to the femur or thigh bone (Fig. 16): it is distinctly human,<sup>1</sup> and belongs without doubt to an animal which walked erect. But with the erect attitude is correlated the differentiation of the extremities into hands and feet, one of the most important of human characteristics.

As we have seen, the femur and skull-cap were not found close together, but separated by an interval of 50 feet; there is thus no absolute proof that they belonged to the same animal, though in view of the extraordinary rarity both of human and simian fossil remains it would be very astonishing if they had not. This is very generally admitted, and thus the animal they represent has been fittingly designated *Pithecanthropus erectus*—the ape-man, who walked erect.

<sup>1</sup> Yet it presents some characters which recall the gibbon: see J. Bumüller, *Korrespondenz Blatt Deutsch. Anthropol. Ges.* 1899, xxx. p. 157, and H. Klaatsch, *Verh. d. Anat. Ges. Bonn*, 1901, p. 121.

Attempts have been made to portray him in the flesh, but these exercises of the imagination are of no scientific value. Judging from the length of the femur (455 mm.) his stature is supposed to have been 1700 mm., or about the same as that of an average Englishman.

*Homo Heidelbergensis*.—In 1909, fifteen years after the publication of Dr. Dubois' memoir on Pithecanthropus, a fresh discovery was made which adds another branch to man's family tree.

We owe this to Dr. Schoetensack,<sup>1</sup> who found at Mauer, 10 kilometres south-east of Heidelberg, the beautifully-preserved lower jaw of a primitive man, representing, as its discoverer rightly concludes, a new species, which he has named, *Homo Heidelbergensis*. It was extracted from a bed of fluviatile sand (Mauer sands), exposed in a sand-pit, at a depth of 24 metres (say about 80 feet) from the surface (Fig. 19), and it is evidently of great antiquity.

Overlying the Mauer sands are beds of younger and older löss,<sup>2</sup> as shown in the following table :—

Younger löss	.	5·74 metres (over 18 feet).
Older	„ .	5·18 „ (about 17 „ ).
Mauer sands	.	15·62 „ ( „ 50 „ ).

The jaw of the Heidelberg man is not the only fossil which has been dug out of the Mauer sands ; a number of others has been obtained, sufficient to give us a fair idea of the contemporary life, and to suggest, with some approach to the truth, the geological age of the deposit.

The fauna includes an elephant, belonging to a species (*Elephas antiquus*) which was more closely allied

<sup>1</sup> O. Schoetensack, "Der Unterkiefer des Homo Heidelbergensis aus dem Sanden von Mauer, bei Heidelberg," Leipzig, 1908. 4to.

<sup>2</sup> For an account of the löss see chapter v.

to the existing African than to the existing Indian form. It roamed the plains of Europe in numerous herds, and continued to exist into times considerably later than the Mauer sands. There was a rhinoceros,



FIG. 19.—Position in which the mandible was found, Mauer, near Heidelberg.

*R. etruscus*, a species which is found elsewhere in Upper Pliocene deposits, as in the Val d'Arno, Italy, the Forest bed at Cromer, and the Siwalik hills of India. Two species of bears are represented (*Ursus arvernensis*, Croizet, and *U. Deningeri*, Reichenau);

the lion, *Felis leo* var. *spelea*, a species not distinct from the existing African lion, which survived up to historic times in Southern Europe; a dog (*Canis neschersensis*, Croizet) which is almost identical with the existing wolf of the Pyrenees; a boar (*Sus scrofa*, cf. *prisca*); several deer (*Cervus latifrons*, *C. elaphus*, var. *C. capreolus*); a bison; the beaver (*Castor fiber*); and the horse. The horse is represented by a number of teeth, which are said not to be identical with those of the existing species (*Equus caballus*), but intermediate between it and the Pliocene *Equus stenorhis*.

Some of the species of this fauna suggest an Upper Palæolithic horizon, but *Elephas antiquus* would seem to take us back at least to the Lower Palæolithic, while *Ursus arvernensis* and *Rhinoceros etruscus* suggest a still earlier date. In the opinion of geologists who are best acquainted with the district, the sands of Mauer were deposited during one of the genial episodes of the Great Ice Age; and the most recent investigations have been supposed to show that they must be referred to the first of these episodes.<sup>1</sup> Considering, however, that we know very little about the fauna of the second genial episode, there seems some reason for a suspension of judgement, more especially as the earlier observers were of opinion that it was to this, and not the first, episode that the Mauer sands should be assigned. M. Rutot had no hesitation in including them in his Mafflian period, which is early Pleistocene<sup>2</sup>; and Prof.

<sup>1</sup> W. v. Reichenau, "Beitrage z. Kenntniss der Carnivora aus den Sanden von Mauer und Mossbach"; *Abh. d. Gr. Hess. geol. Landesanstalt*, iv. 1906. A. Sauer, "Exkursion in die Mauer Sande," &c., *Ber. ü. d. Versammlungen des Oberrheinischen geologischen Vereins*, 14 April, 1909, pp. 25-32. W. Freudenberg, "Parallel-Ausflug ins Quartär von Weinheim a. d. Bergstr.," *ib.* pp. 37-39.

<sup>2</sup> A. Rutot, "Note sur la Machoire humaine de Mauer," *Bull. Soc. de Géologie Belge*, 1909, t. 22, pp. 117-69, in particular p. 129.

Boule,<sup>1</sup> one of the first authorities on the Pleistocene mammals, asserts definitely that the Mauer fauna is in no sense Pliocene, but Lower Palæolithic, reproducing even in minute details the characters of the fauna of Chelles in the valley of the Seine.

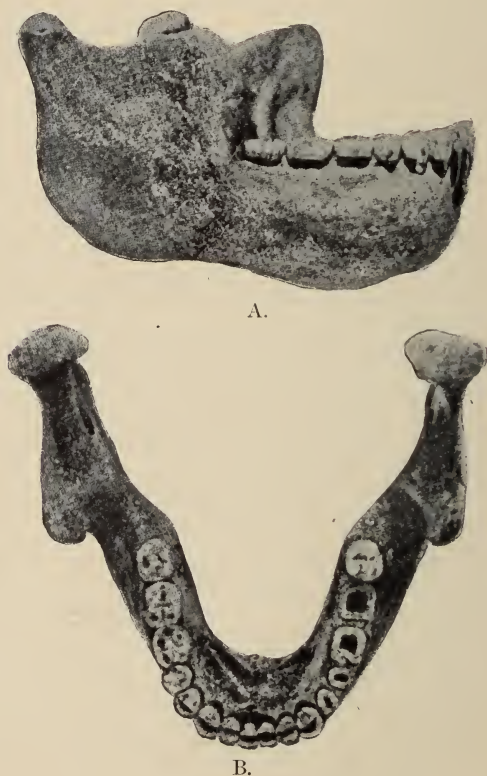


FIG. 20.—*A*, Mandible seen from the side ; *B*, mandible seen from above.

Let us now turn to the jaw itself (Fig. 20). It presents a combination of characters which are truly remarkable. The dentition is completely human, the teeth forming a close, regular series uninterrupted by a gap (diastema),

<sup>1</sup> M. Boule, "L'Homme fossile de la Chapelle-aux-Saints," *Annales de Paléontologie*, Paris, 1911-1913, 273 pp. 15 pls., in particular p. 214.

with the crowns, so far as we can judge from their worn condition, all rising to a common level; the canines are no more projecting than the other teeth, and we may add, as an equally important fact, that the incisors are of a comparatively small size, no larger than the average of existing men. In the Anthropoid apes these teeth are distinguished by their relatively large dimensions. *The dentition is in some respects less simian than that which may be sometimes observed in existing primitive races, such, for instance, as the Australians (Fig. 21).*

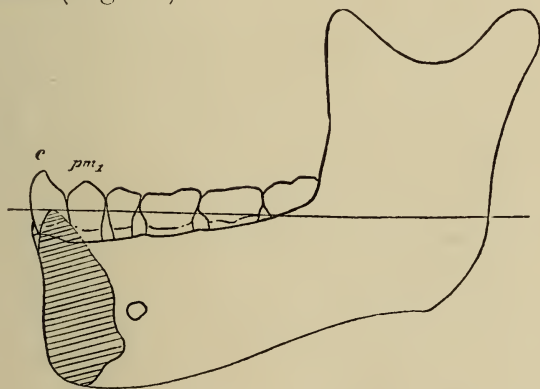


FIG. 21.—Lower jaw of an Australian man to show the projecting canine.  
( $\times \frac{2}{3}$ .)

The front teeth are not “projecting,” but set squarely in the jaw; they are curved, however, especially the roots, in accordance with the generally rounded contour of the front end of the jaw—precisely recalling, in this respect, the curvature of the teeth in the upper jaw of the Neandertal race as represented by the Gibraltar skull to which we shall refer later. They show considerable signs of wear, much more so than the back teeth (molars and premolars); and since the dentition is complete, the wisdom teeth having been

“cut,” this shows that the front teeth probably played an even more important part than in the primitive hunting races of our own times.

An additional inference may be drawn from this fact. In the apes the third molar is cut before the permanent canine, or at latest simultaneously with it: hence, as Dr. F. Siffre<sup>1</sup> points out, if the jaw had belonged to an ape the third molar should have been as much worn as the canine; the fact that it is not furnishes, therefore, additional confirmation of the human character of the dentition.

If the characters of the dentition are purely human, the same cannot be said of the jaw itself, which offers a startling contrast. Dr. Schoetensack scarcely exaggerates when he remarks that, if the jaw had been found without the teeth it might have been assigned, by some anatomists at least, to an ape. Its massive body and broad ascending branches at once distinguish it, even to the uninstructed eye, from that of existing men; it stands, indeed, almost midway between that of *Homo sapiens* and that of an anthropoid ape, such as the chimpanzee.

The differences between a human and a simian jaw are most salient at the anterior extremity. In existing men the profile of this part of the lower jaw is usually, though not always, a more or less sigmoidal curve, concave above, just below the teeth, and convex below where it follows the chin (Fig. 22). The chin is a characteristic human feature. A line drawn from the upper to the lower extremity of the curve is more or less vertical, varying a few degrees on one side or other of a perpendicular let fall from the upper ex-

<sup>1</sup> F. Siffre, “Apropos de la mandibule *Homo Heidelbergensis*,” *Bull. Soc. Anthropol.*, Paris, 1909, ser. 5, x. p. 89.



tremity when the general alveolar surface of the jaw is placed horizontally.

In the mandible of the apes there is no inflexion below the incisors and there is no chin ; the profile is a simple rapidly retreating curve.

It has long been known, from observations on the jaws of Spy and Krapina, that the chin was very much reduced or even altogether absent in the Neandertal race ; in the Heidelberg jaw, however, not only is this

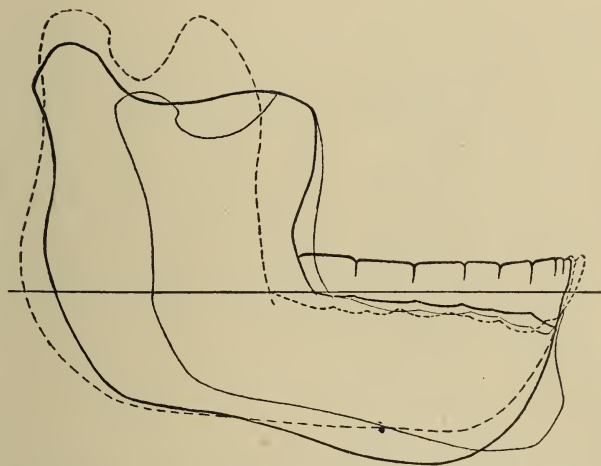


FIG. 22.—Projections of the Mauer jaw (thick continuous line), the jaw of an Australian aborigine (thin continuous line), and the jaw of a chimpanzee (broken line), superposed on the alveolar line. ( $\times \frac{2}{3}$  about.)

the case, but the profile has retained the simple rounded outline which is met with in the apes, differing chiefly by its more gradually retreating slope (Fig. 22).

The inner face of the anterior extremity of the jaw also presents several interesting peculiarities. In modern races this surface slopes steeply downwards from the back of the incisors and exhibits no marked subdivision into different regions. In the anthropoids

its slope is far less steep, and the upper portion corresponding to the lingual basin can generally be distinguished from the remainder, either by its gentler inclination or by presenting a concave instead of a convex outline in profile. In regard to this character also the Heidelberg jaw occupies an intermediate position, a somewhat sudden increase in inclination marking the termination of the lingual region (Fig. 23). The interval between the higher races and the Heidelberg jaw in

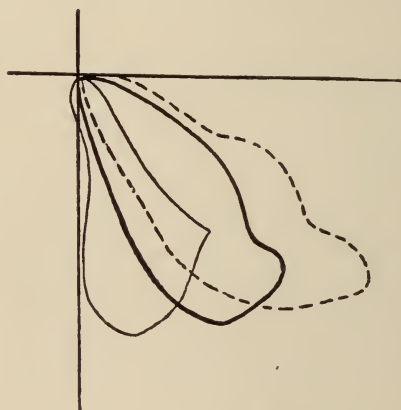


FIG. 23.—Sagittal section through the symphysis of the lower jaw of Mauer (thick line), an Australian aborigine (thin line), and a chimpanzee (broken line). (Natural size.)

respect to this character is filled, however, by an almost infinite series of gradations.

A second important peculiarity is presented by the lower part of the inner surface, about two-thirds of the way down. In existing races of men two pairs of muscles are attached in this region, the genio-glossal above and the genio-hyoid below; each muscle of the pair is symmetrically placed on each side of the middle line and close to it; in some cases the place of attachment is marked by a roughened oval area, but usually, in modern

rices, by a spine (*spina mentalis interna*), or spines. Great importance was given to this spine by de Mortillet, who regarded it as essential to speech, a view which, though it has been refuted by Topinard, frequently recurs in the works of later writers. It is not infrequently absent from the jaw of the Bushmen, a people no whit less talkative than the rest of mankind, and capable of conversing in English or other languages widely different from their own.

In the apes this spine is absent, and in its place we find a depression or pit. This simian character is now admitted, after much controversy, to occur in several primitive lower jaws of ancient date, but in none of them is it so conspicuous as in the Heidelberg example (Fig. 23).

Thus we perceive that in all the characters which distinguish the anterior extremity of the lower jaw, *Homo Heidelbergensis* stands midway between man and the anthropoid apes.

In its robustness and general characters it is equally primitive. The extraordinary breadth of the ascending ramus is a remarkable feature, implying great muscular development and a large zygomatic arch.

The jaw as seen from below is represented in outline in Fig. 24, and similar outlines of the lower jaw of an Australian native and of an orang, as well as of a young gorilla, are added for comparison. The jaw of the young gorilla is especially interesting, since it possesses a rudimentary chin, which it loses with growth.

*Eoanthropus Dawsoni*.—Till lately the Heidelberg man might fairly claim to be the oldest known European, but now a rival disputes this place. In recent years

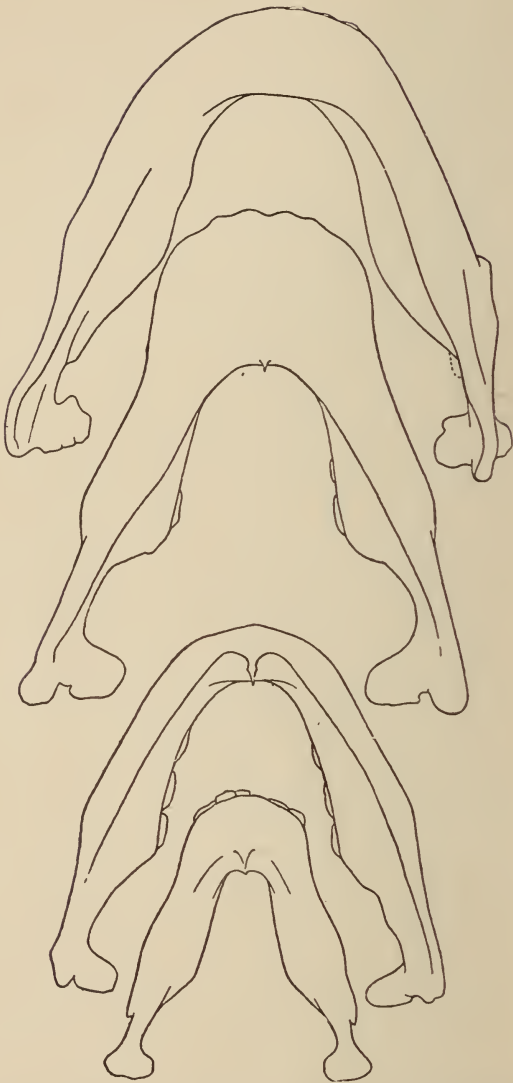


FIG. 24.—The Mauer jaw, the jaw of an orang, of an Australian aborigine, and of a young gorilla (taken in order from above downwards) seen from below, the alveolar plane being in all cases horizontal. ( $\times \frac{1}{2}$  about.)

Mr. Charles Dawson<sup>1</sup> has collected from time to time fragments of a human brain-case as well as part of a lower jaw from plateau gravel situated above the 100 ft. contour line at Piltdown, near Fletching in Sussex, and for a full and admirable account of the remains we are indebted to Dr. Smith Woodward. They include the greater part of the frontal, parietal, occipital and temporal bones, sufficiently complete to render possible a reconstruction of the skull, a task which has been undertaken by Dr. Smith Woodward and accomplished with great success.<sup>2</sup>

The forehead as given in the reconstruction (Fig. 25, 1) is narrow but not markedly receding, and there is no indication of great brow ridges or a frontal torus, such as we shall meet with later in the Mousterian skull (v. p. 187).

In the occipital region, otherwise very primitive, the external inion lies below the upper boundary of the tentorium, and in this character, as in the forehead, it resembles existing men rather than the extinct Mousterians.

The cranial capacity, so far as can be ascertained from the reconstruction, was at least 1070 c.c., and may have been a little more.

The brain, as represented by an internal cast of the skull, has been studied by Prof. Elliot Smith, who

<sup>1</sup> Charles Dawson and A. Smith Woodward, "On the Discovery of a Palaeolithic Skull and Mandible in a Flint-bearing Gravel overlying the Wealden (Hastings Beds) at Piltdown, Fletching, Sussex," with an appendix by G. Elliot Smith, *Quart. Journ. Geol. Soc.*, 1913, lxix. pp. 117-151, 4 pls.

<sup>2</sup> Dr. Smith Woodward's original restoration gave rise to a long controversy in which Professors Keith and Elliot Smith took part; *Nature*, 1913, xcii. pp. 131, 197, 267, 292, 318, 345. This has been followed by a further communication to the Geological Society by Dr. Smith Woodward and Prof. Elliot Smith (Dec. 17, 1913) describing some new and important facts which confirm, with some trifling modifications, Dr. Smith Woodward's interpretation.

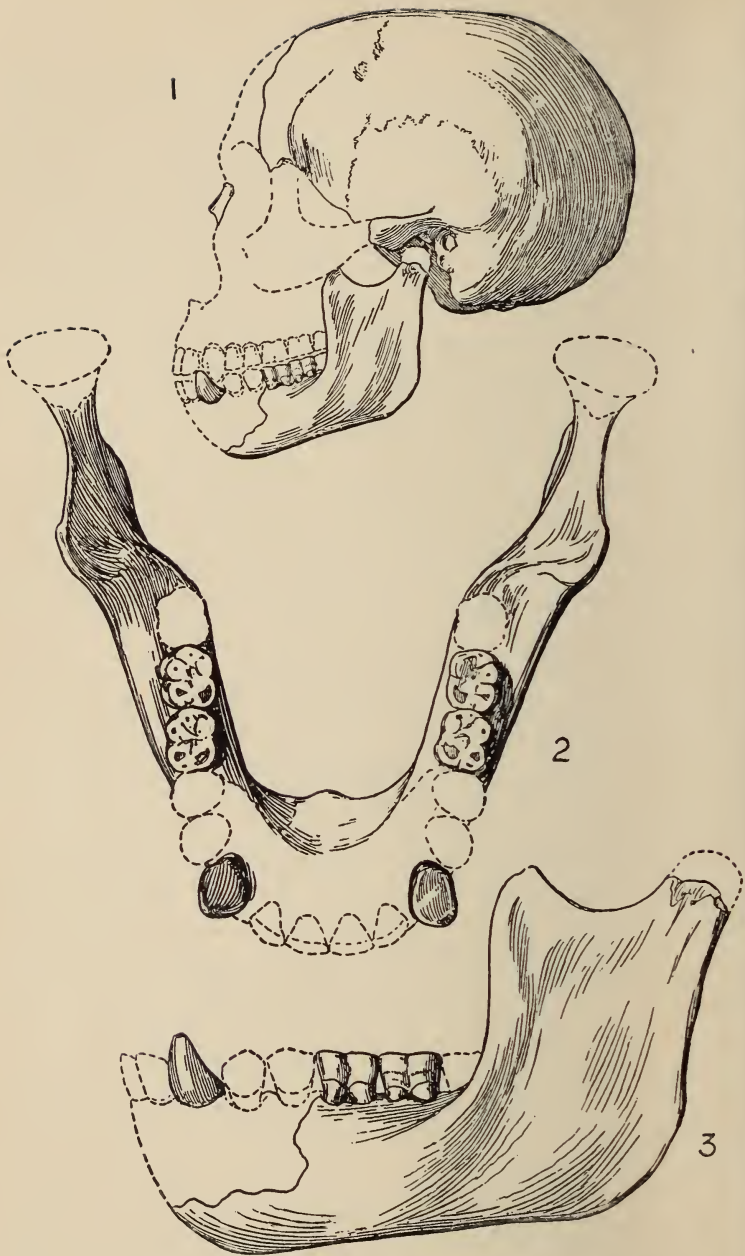


FIG. 25.—*Eoanthropus Dawsoni* (Woodward). 1. Skull and lower jaw restored ( $\times$  about  $\frac{1}{3}$ ); 2, lower jaw seen from above, and 3, from the side, in both restored ( $\times$  about  $\frac{2}{3}$ ). (After Smith Woodward.)

states that it presents more primitive and more ape-like features than any human brain he has hitherto examined.

It may be mentioned in passing that the bones of the skull are very thick, about twice as thick as in modern Europeans; this is a character frequently met in primitive skulls.

The brain case, although it presents many archaic characters, is truly human, but this cannot be said of the lower jaw, which is as distinctly simian. The feature which especially distinguishes it from the Heidelberg and all other human jaws is the presence of a nearly horizontal shelf or flange which extends inwards from the lower margin, commencing as far back as the region of the second molar and continuing forwards as far as the jaw is preserved. This is precisely the same feature as occurs in the lower jaw of the apes, where the flange is continued forward with increasing development till it reaches the symphysis. It is not merely in this feature, however, but in all the minor details of its anatomy as well, that the lower jaw makes a nearer approach to the apes than to man.

So nearly does all that is preserved of the lower jaw, *i.e.* the greater part of its right half, resemble the corresponding part of the lower jaw of a young chimpanzee that, in attempting its reconstruction, Dr. Smith Woodward has felt justified in taking the jaw of that ape as a model. This has led him to complete the broken anterior end by a curved-surface which rises only very gently upwards so that the upper margin bearing the teeth is continued forwards in a truly ape-like fashion, and there is no chin (Fig. 25, 3). To match this elongated lower jaw there must have been

a correspondingly elongated upper jaw and thus we arrive at a very prognathous face.

When finally it comes to introducing the teeth,—of which only the first and second molars<sup>1</sup> are preserved,—these, and especially the canines, must be made of large dimensions, while, even so, they are not sufficient to fill the whole of the available space, and a gap, or diastema, is left in the series.

The strange creature who thus combined a human brain case with an ape's jaw cannot be included in the genus *Homo*, and a new genus (*Eoanthropus*) has therefore been created to receive it.

Some have regarded such a being as an improbable monster and have suggested that the jaw may not have belonged to the skull, but to a true ape. The chances against this are, however, so overwhelming that the conjecture may be dismissed as unworthy of serious consideration.

Nor on reflection need the combination of characters presented by *Eoanthropus* occasion surprise. It had, indeed, been long previously anticipated as an almost necessary stage in the course of human development. This will appear from the following quotation:—

“Given a strong ape-like animal with social instincts wresting his sustenance from the wild beasts of the plains and the evolutionary path to man lies open. The erect attitude, the dexterous hand and the enhanced intelligence are not inconsistent with the possession of

<sup>1</sup> These are nearly as long, but not so broad, as the corresponding teeth in the Heidelberg jaw, as will be seen from the following:—

	$m_1$ length	$m_1$ breadth	$m_2$ length	$m_2$ breadth
Pitdown .....	11·5 mm.	9·5 mm.	12·0 mm.	10 mm.
Heidelberg .....	11·6 ,,	11·2 ,,	12·7 ,,	12 ,,

A radiograph of the Pitdown jaw shows, according to Professor A. S. Underwood, that the third molar had been cut. It is probable that the individual to which it belonged was at least thirty years old.



brute force and brutal characters, but once acquired they render possible another acquisition, and this of tremendous import. A pointed stick, and the notion of using it to thrust, and we have the primitive spear. Once armed with this the necessity for natural weapons disappears. The massive jaws and fighting teeth can now be dispensed with, and may safely undergo a retrogressive development with adaptation to purely alimentary functions." <sup>1</sup>

In *Eoanthropus Dawsoni* we seem to have realised precisely such a being as is here imagined, one, that is, which had already attained to human intelligence but had not yet wholly lost its ancestral jaws and fighting teeth.

But we must not omit to point out that the elongated jaws with their large canines which are assigned to *Eoanthropus* have not been directly observed, they are entirely a matter of inference, and those who are most familiar with the surprises which nature sometimes prepares for her admirers will most appreciate the magnitude of the gulf which separates inference from fact. <sup>2</sup>

The age of the gravels in which *Eoanthropus* was found has not yet been definitely ascertained. The

<sup>1</sup> Anniversary Address of the President, *Quart. Journ. Geol. Soc.* 1910, lxxvi. p. lxxxv. See also the admirable address to section H (Anthropology) by Prof. G. Elliot Smith, Report British Association, 1912, pp. 575-598.

<sup>2</sup> The gulf in this instance has now been bridged. Father P. Teilhard, while assisting Mr. Dawson in further excavations at Piltdown, has discovered the canine tooth which was once rooted in the right half of the jaw. It agrees in a remarkable manner with the tooth inserted in the restoration, differing only in being a little smaller, more pointed, and less obliquely inclined. It is ape-like in shape, and, as shown by its worn face, ape-like in the manner in which it worked against the canine of the upper jaw. Thus, Dr. Smith Woodward's method receives an unexpected and triumphant vindication (v. "Note on the Piltdown Man," *Geol. Mag.* 1913, Dec. v., x. p. 433, pl. XV.); see also C. Dawson, A. S. Woodward, and G. E. Smith, "Supplementary Note, &c.," *Quart. Journ. Geol. Soc.*, 1914, lxx. p. 82 *et seq.*

presence of teeth of hippopotamus and beaver and horns of the red deer (*Cervus elaphus*) would seem to suggest a Lower Palæolithic horizon, perhaps Chellean or pre-Chellean (Strepyan). Some roughly shaped flint implements which were found in the deposit do not present sufficiently definite characters to afford any certain evidence, but they are regarded by Prof. Breuil as pre-Chellean. The position of the gravels is not inconsistent with this date.

Some rolled fragments of a mastodon tooth and two bits of a broken molar of stegodon, which were found in the gravel, have evidently been derived from an older deposit.

Briefly summarising our results we find that the earliest known remains of human or semi-human beings occur, on the one hand, in the Trinil beds of Java and, on the other, in the Mauer sands of Heidelberg and the plateau gravels of Piltown.

The Trinil beds may be referred in all probability to the beginning of the Pleistocene or the end of the Pliocene epoch, the other two deposits to the Lower Palæolithic age, *i.e.* to the latter half of the Pleistocene. The European are therefore separated from the Trinil deposits by the greater part of the glacial epoch, and while thus separate in time they are also widely separate in space; nearly half the circumference of the globe divides them.

It is worth noticing also that the lower form (*Pithecanthropus*) occurs in that hemisphere where the most primitive of known races of men (the Australians and Tasmanians) continued to hold exclusive possession of a large isolated territory into comparatively recent times; while the higher forms, *Homo Heidelbergensis* and *Eoanthropus*, lived in Europe, which has nurtured

for a very long period the most highly endowed races of the world.

But the Heidelberg man and the Piltdown man, the oldest known Europeans, belong to none of the existing races of mankind, and differ so much from them all, that one is rightly referred to a different species and the other to a different genus. In most of the characters by which they differ from modern men, they approach the higher apes, and though other human species, and perhaps other human genera, may have coexisted with them in other distributional areas, yet they afford us the only indication we at present possess of the level which had already been attained by human evolution before the middle of the Pleistocene epoch. No doubt they were preceded by still more primitive ancestral forms, and one of these, surviving in Java after its fellows had become extinct elsewhere, is possibly represented by *Pithecanthropus erectus*. With this form we step still further beyond the genus *Homo* and encounter a creature so ambiguous that the most distinguished naturalists when presented with its fragmentary remains cannot agree whether it should be classed with apes or men.<sup>1</sup>

To have reached stages situated so far back on the trend of human descent and so obviously converging towards the ape, at such a comparatively recent date, would seem to render it possible that man, not only in the narrower, specific sense but also in the broader, generic sense—*Homo*—is a product of the Pleistocene epoch—the latest child of time, born and cradled amongst those great revolutions of climate which have again and again so profoundly disturbed the equilibrium of the organic world. Some thinkers, deeply impressed

<sup>1</sup> But see note 2, p. 38.

with this reflection, have gone so far as to suggest that these changes of the environment provided, not only the opportunity, but also the cause of his appearance.

Let us now turn to the apes. As man, when traced backwards into the past, approaches these animals, so they, when traced forwards towards the present, might be expected to show some signs of approach to man.

Indications of a progressive evolution among the apes themselves have no doubt been discovered.

The earliest known members of the Primates, the great order to which both man and apes belong, are lowly forms possessing some affinities with the Lemurs, and they occur in the early Eocene deposits.<sup>1</sup> Later on true apes, both of the old world and the new world type, make their appearance in the Upper Oligocene beds of the Fayûm, *i.e.*, in similar deposits to those in which Dr. Andrews discovered the pygmy ancestor of the elephants. The remains of these apes, chiefly teeth, have been described by Dr. Schlosser<sup>2</sup>; they include three species, one of them, a little monkey named *Propithecus*, represented by a lower jaw with teeth, is said to be a precursor of *Pliopithecus*, and therefore of the human apes.

<sup>1</sup> The succession of the later systems of stratified rocks now recognised is as follows:—

	Recent
Quaternary or	Pleistocene
	{ Pliocene
Tertiary	{ Miocene
	{ Oligocene
	{ Eocene

For recent literature see:—M. Schlosser, "Die neuste Literatur über die ausgestorbenen Anthropomorphen," *Zool. Anz.* 1900, xxiii. p. 289, and W. J. Sollas, *Quart. Journ. Geol. Soc.* 1910, lxvi. p. liv.

<sup>2</sup> M. Schlosser, *Zool. Anz.* March 1, 1910, p. 500, and *Beiträge z. Paläontologie u. Geologie Österreich-Ungarns u. Orients*, 1911, xxiv. pp. 52-58, pl.

Still later, in the Middle Miocene of Europe, apes are again met with, and two of them, *Dryopithecus*, and the *Pliopithecus* just mentioned, are rather primitive forms of true Anthropoids.

From a femur found at one locality and a humerus at another, Schlosser concludes that the arm of *Dryopithecus* was shorter than the leg, and that the excessive length of the arm which now distinguishes the higher apes from man had not at this stage been acquired. It is a recent character, not dating further back than the Pliocene epoch. *Pliopithecus* in some of its characters recalls the gibbon; it is regarded by Schlosser as a gigantic descendant of *Propliopithecus*.

The Pliocene has furnished the remains of a chimpanzee and other man-like apes, but not of man, who, as we have seen, is first met with in Pleistocene deposits.

The positive evidence afforded by fossils thus reveals the successive appearance in time, first of the lemurs, then of the lower apes, next of the higher or man-like apes, and finally of man himself. This is precisely the order which on other and independent grounds we might expect: it is the order of affiliation by descent, as inferred from the facts of embryology and anatomy.

Since the evidence is thus harmonious, it might seem unnecessary to proceed further; but it may be urged, and indeed justly urged, that the assumed non-existence of man in times preceding the Pleistocene depends in the main on negative evidence, and that this evidence is without convincing force. To render it valid we should be able to prove that if man had existed in Pliocene times, some traces of his remains would certainly have been found in corresponding deposits, and this is beyond our power; we must indeed frankly

admit that the preservation of such remains, presupposing their existence, and their discovery also, would be purely a matter of accident. Thus the way is left open for those who assert that Europe was inhabited by some species of man in times long antecedent to the Pleistocene, far back indeed in the Tertiary era.

The evidence on which this belief is based will be considered in the next chapter.

## CHAPTER III

## EOLITHS

LET us now turn our attention to another class of facts. The operations of the mind no doubt find their noblest expression in the language of speech, yet they are also eloquent in the achievements of the hand. The works of man's hands are his embodied thought, they endure after his bodily framework has passed into decay, and thus throw a welcome light on the earliest stages of his unwritten history.

It was, indeed, by the discovery of stone implements in the valley of the Somme, more than fifty years ago, that Boucher de Perthes was able to announce for the first time that a race of men using rudely chipped flint weapons existed in Europe at a time when the extinct mammoth and the reindeer roamed its plains.

Stimulated by this discovery and a number of others equally surprising which followed in its train, many investigators have since endeavoured to find traces of man's handiwork in still more remote periods. Some have thought they have succeeded in this quest, and there are many who at the present day share their views, regarding as deliberately shaped tools certain

objects—so-called “eoliths”<sup>1</sup>—which to other observers appear to be nothing more than naturally broken bits of flint.

We will cast a brief glance over the history of these supposed discoveries.

*Thenay.*—The first investigator in this field was the Abbé Bourgeois,<sup>2</sup> who in 1867 discovered a number of broken flints in beds of Upper Oligocene age near Thenay, a village situated south of Orleans in the department of Loir-et-Cher. M. Bourgeois was of opinion that they had been shaped by man, and he observed a peculiar crackling of the surface which he attributed to the action of fire. Distinguished investigators, d’Omalius, d’Halloy, de Quatrefages, and G. de Mortillet, not to mention others, shared the opinion that they showed evidence of intelligent design; equally distinguished authorities, Virchow, Desor, and Fraas, maintained the contrary. De Mortillet believed that they had been made not by man himself, but by a semi-human precursor which he named *Homosimius bourgeoisii*.

<sup>1</sup> This name was proposed by J. Allen Brown for supposed implements which he defined as follows:—Roughly hewn pebbles or nodules and naturally broken stones, showing work, with thick ochreous patina, found on the plateau of the Chalk of Kent and other districts, in beds unconnected with the present valley drainage (*Journ. Anthropol. Inst.* 1892, xxii. pp. 66-97, in particular 93-94). Its use has been extended to asserted artefacts of any age earlier than the Palæolithic. The convenience of the term used in this wider sense has led to its adoption by almost all authors both at home and abroad. Whether eoliths actually exist or not is another question, which forms the subject of this chapter; their asserted existence has been disproved in so many cases that the name, innocent enough in itself, has acquired, perhaps, prejudicial connotation. The impartial investigator will bear this in mind.

<sup>2</sup> Bourgeois, “Sur les Silex considérés comme portant les marques d’un travail humain découverts dans le terrain Miocène de Thenay,” *Congr. d’Anthr.* Brux. 1872, pp. 81-92. Ch. Bouchet, “Les Silex de Thenay,” *Soc. Archéol. du Vendomais*, 1883. G. de Mortillet, “Silex de Thenay,” *Bull. Soc. d’Anthr. Paris*, 1883, p. 852. E. d’Acy, “De la pseudo-taillé Silex de Thenay,” *Bull. Soc. d’Anthr. Paris*, 1885, p. 173.



*Otta*.—Fragments of quartzite and flint were next found by Carlo Ribeiro<sup>1</sup> in lacustrine beds of Upper Miocene age at Otta, a village not far from Madrid. These have been attributed by G. de Mortillet to another imaginary species of his imaginary *Homosimius*: *H. ribeiri*.

*Puy Courny*.—The Upper Miocene of Puy Courny, near d'Aurillac, in the department of Cantal, Auvergne, has also furnished numerous flints of supposed human workmanship. They were discovered by J. B. Rames<sup>2</sup> in 1877, and from that time to this the locality has proved a battle-field for contending opinions, the combatants on each side being equally confident in the strength of their cause. In this case there is no doubt as to the palæontological horizon from which the flints have been obtained: it is unquestionably Upper Miocene, and has furnished remains of extinct mammals, such as *Dinotherium giganteum*, Kaup; *Mastodon longirostris*, Kaup; *Rhinoceros Schleiermacheri*, Kaup; *Hipparion gracile*, Kaup. The sole point in dispute is whether the flints have or have not been fashioned by man or a precursor of man. The accompanying illustration (Fig. 26) represents one of these supposed artefacts.

The veteran anthropologist de Quatrefages asserts that if these forms had been met with in Pleistocene deposits no one would have doubted their artificial nature. Prof. Verworn,<sup>3</sup> after a close examination of

<sup>1</sup> C. Ribeiro, "Descrição de alguns sílex e quartzites lascados encontrados nas camadas dos terrenos terciário e quaternário," Lisboa, 1871; and *Congr. d'Anthr.* Bruxelles, 1872, p. 95, plates 3-5.

<sup>2</sup> J. B. Rames, "Géologie du Puy Courny," in *Matériaux pour l'histoire naturelle et primitive de l'homme*, 1884, pp. 399-403.

<sup>3</sup> Max Verworn, "Die archæolithische Kultur in den Hipparionschichte von Aurillac, Cantal," *Abh. d. K. Ges. d. Wiss. Göttingen*, 1905, N.F., iv. no. 4, 56 pages, 5 pls.

the flints obtained in his excavations, concludes that 24 per cent. show "indubitable signs" of workmanship, and in the adjacent locality of Puy de Boudieu even 30 per cent.; about half are classed as "doubtful," and only 15 to 20 per cent. as of inorganic origin. Like Prof. A. Rutot, who thinks he can recognise the special purposes for which these fragments were used, classifying them into hammers, anvils, scrapers, burins, missiles, Prof. Verworn regards them as proof of a fairly well differentiated culture, and he concludes that at the

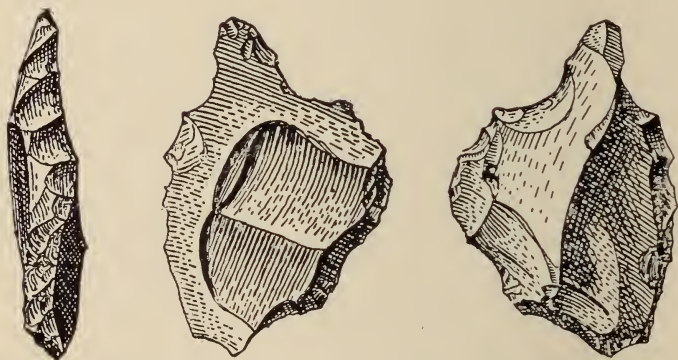


FIG. 26.—An asserted eolith from Puy Courny. After Mayet, *L'Anthr.*  
(nat. size.)

close of the Miocene epoch the valleys of the Cantal were peopled by beings who were already familiar with "the art of splitting flints by blows and the formation of implements by comparatively fine marginal chipping under the action of skilfully produced rebounds." G. de Mortillet, while agreeing as to the artificial character of these forms, attributes them to the hypothetical *Homosimius*, and distinguishes a new species—*H. ramesii*.

On the other hand, M. Marcellin Boule is unable to perceive any signs of intelligent workmanship, and the

latest investigator of Puy Courny, Dr. Lucien Mayet,<sup>1</sup> concludes that natural agents, such as variations of temperature, torrential rushes of water, subsidence of the deposits, and no doubt others of which we are ignorant, have played the principal part in the formation of the "eoliths" of Cantal.

*Burma.*—In 1894 Mr. Fritz Noetling<sup>2</sup> recorded the occurrence of curiously shaped flints in beds of Lower Pliocene age near Yenang-yung in Burma; he suggested that they might have been chipped into shape by man. Prof. T. Rupert Jones,<sup>3</sup> after an examination of the only specimen which has yet been figured, asserted that "there can be no doubt as to the artificial dressing of this flake." Mr. R. D. Oldham<sup>4</sup> has shown, however, that the flakes were found lying on an exposed surface, and that it is very doubtful, therefore, whether they are of the age attributed to them.

*East Runton.*—In the late Pliocene or early Pleistocene deposit, known as the Forest Bed of Norfolk, some flints were found by Mr. W. J. L. Abbott<sup>5</sup> in 1897, and these present many features suggestive of human workmanship (Fig. 27). Sir John Evans, after examining them, expressed himself with great reserve. The specimen "No. 4," he wrote, "may or may not be artificial, and the same may be said of No. 3, with even more probability of its having been made by man."

<sup>1</sup> L. Mayet, "La Question de l'homme Tertiaire," *L'Anthr.*, 1906, xvii. pp. 641-668.

<sup>2</sup> F. Noetling, "On the Occurrence of Chipped (?) Flints in the Upper Miocene of Burma," *Rec. Geol. Surv. India*, 1894, xxvii. pp. 101-3, pl.

<sup>3</sup> T. Rupert Jones, "Miocene Man in India," *Nat. Sci.*, 1894, v. p. 345.

<sup>4</sup> R. D. Oldham, "The Alleged Miocene Man in Burma," *Nat. Sci.*, 1895, vii. p. 201.

<sup>5</sup> W. J. L. Abbott, "Worked Flints from the Cromer Forest Bed," *Nat. Sci.*, 1897, x. p. 89.

*Boncelles*.—More recently, M. E. de Munck<sup>1</sup> and M. A. Rutot<sup>2</sup> have discovered abundant chipped flint flakes (Fig. 28), which they regard as representing an

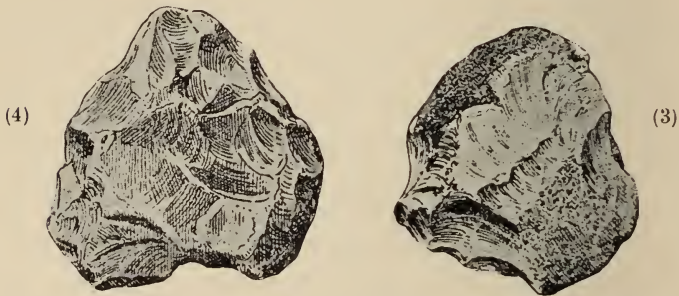


FIG. 27.—Asserted implements from Cromer Forest Bed. (After Abbott.  $\times \frac{3}{4}$ .)

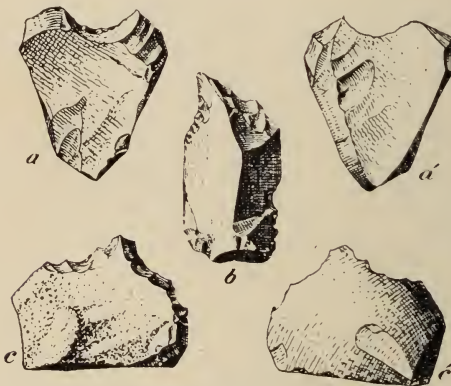


FIG. 28.—Asserted Eoliths from the Oligocene of Boncelles. *a*, *a'*, scraper with well-marked notch; *b*, awl with oblique point; *c*, *c'*, flake with bulb of percussion and a point between two notches retouched over the same face. (After Rutot.  $\times \frac{1}{2}$  about.)

“eolithic industry,” in pebble beds of supposed Middle Oligocene age.

<sup>1</sup> E. de Munck, “Les alluvions à éolithes de la terrasse supérieure de la vallée de l’Ourthe,” *Bull. Soc. Belge de géol.*, xxi. 1907, Pr.-verb.

<sup>2</sup> A. Rutot, “Un grave Problème,” *Bull. Soc. Belge de géol.*, xx. 1907, Mem., also “Une industrie éolithique antérieure à l’Oligocène supérieure ou Aquitainien,” *Congr. préhistorique de France*, 1908, 4<sup>e</sup> sess. Chambéry, pp. 90–104, 1910.

The interest aroused by the facts as described by M. Rutot has led many excellent observers to visit the locality, and a few years ago it was very thoroughly investigated by a party consisting of M. Bonnet, M. Bracht, and Prof. Verworn. The result of their inquiry is published by Prof. Verworn,<sup>1</sup> who, although himself an ardent champion of the existence of eoliths, is persuaded that in this instance all the characters which have been supposed to indicate intentional flaking can be better explained by movement under pressure due to the weight of superincumbent strata.

This conclusion is in complete harmony with that which is suggested by general considerations and especially by what we know of the general course of animal evolution. Thus the ancestral horse of this epoch (Middle Oligocene) was the three-toed *Meshippus*, a small animal only eighteen inches in height; the ancestral elephant was the pygmy *Mœritherium*, about the size of a pig and more closely approaching that animal in some points of its anatomy than its highly specialised descendant; and the highest known ape was the little *Propliopithecus* of Schlosser.

The whole tribe of mammals, pushing out new forms in all directions, advancing in a steady stream of evolution, had still far to go before they attained their existing characters, and there is no reason to suppose that the human line of descent was in advance of the rest. It would indeed be strange if man alone of existing mammals had at this early date already come into existence; as we look back we lose sight of him

<sup>1</sup> Max Verworn, *Archiv f. Anthr., N.F.*, xi. *Korrespondenz-Blatt Deutsch. ges. Anthr.*, p. 36, 1910. See also R. Bonnet and G. Steinmann, "Die 'Éolithen' des Oligozäns in Belgien," *S.B. Niederrhein ges. f. Natur- u. Heilkunde zu Bonn, Naturw. Mitth.*, 1909. This memoir contains a short bibliography of eoliths.

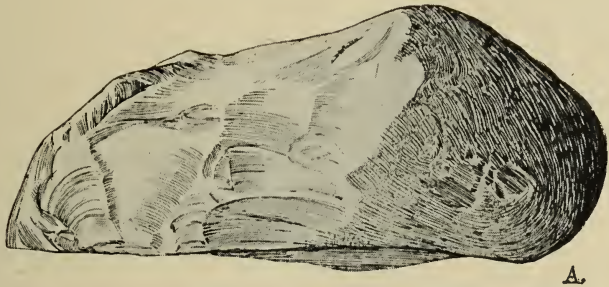
at a period even less remote than the close of the Pliocene, and discover instead first *Eoanthropus* and *Homo Heidelbergensis* and then *Pithecanthropus*; but the Middle Oligocene is seven or eight times still further removed from us in time and might fairly be expected to yield, as it does, some primitive form such as *Propithecus*, but not man.

*Ipswich*.—We now reach the latest discovery of supposed eoliths. It has excited great interest in this country and is due to Mr. J. Reid Moir, who, in 1910, obtained from the base of the Red Crag (Upper Pliocene) in the neighbourhood of Ipswich numerous flints with boldly flaked surfaces which he attributes to human agency.<sup>1</sup> His conclusions have been supported by Sir. E. Ray Lankester,<sup>2</sup> who lays special stress on one particular form of these supposed implements, that which he distinguishes as “rostro-carinate”; it is the “eagle’s beak” of Mr. Moir. These beaked specimens (Fig. 29) are large, rudely wedge-shaped fragments, with coarse flaking which is especially marked towards one extremity where the flaked sides meet above to form a sort of keel ending in front in a rude point. In several instances one or more flakes have been detached from the lower surface immediately beneath the beak. The edges and corners of these flints are often excessively bruised and battered.

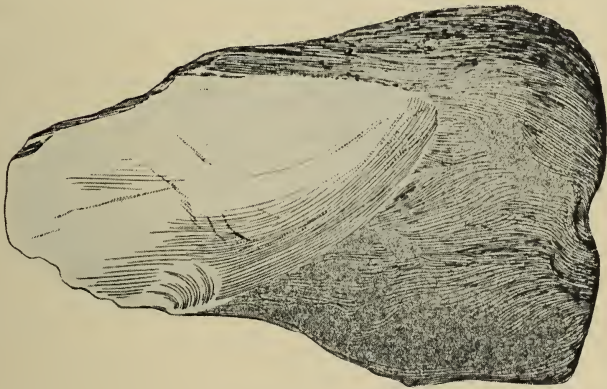
Notwithstanding the ingenious arguments by which the artefact character of these objects has been sustained their true nature is still open to discussion. Profes-

<sup>1</sup> J. Reid Moir, “The Flint Implements of Sub Crag Man,” *Proc. Prehistoric Soc. East Anglia*, 1911, i. pp. 17-43, 7 pls., and “The Natural Fracture of Flint and its bearing upon Rudimentary Flint Implements,” *tom. cit.* pp. 171-184, pls.


<sup>2</sup> Sir E. Ray Lankester, “On the Discovery of a Novel Type of Flint Implements below the Base of the Red Crag of Suffolk,” *Phil. Trans.*, 1912 ser. B. ccii. pp. 283-336, 4 pls.



A.



B.



C.

FIG. 29.—Rostro-carinate flints from the base of the Red Crag, Boulton and Loughlin's Pit, Ipswich. A, left lateral surface, and B, ventral surface of the same flint. The dotted lines on B are glacial scratches. ( $\times$  about 0.6.) C, dorsal surface of another specimen. ( $\times$  about  $\frac{3}{4}$ .) (After Sir E. Ray Lankester.)

sors Boule<sup>1</sup> and Breuil, two of the most distinguished investigators in inquiries of this kind, visited Ipswich in 1912 to study the question on the spot and after examining all the evidence, under the guidance of Sir E. Ray Lankester and Mr. Moir, they were unable to admit that any of the supposed implements found below the Red Crag had been shaped by the hand of man.<sup>1</sup> This was the conclusion to which I also was led after visiting the locality with Mr. Moir, and it has been ably maintained by Mr. Haward<sup>2</sup> and Mr. Sutcliffe.<sup>3</sup>

On the other hand, a Committee<sup>4</sup> of local Archaeologists have pronounced unanimously in favour of Mr. Moir's views, and Mr. Clarke<sup>5</sup> has described similar flints from beneath the Crag in Norfolk.

The question is of interest, not only to the anthropologist, but to the geologist as well, for the base of the Red Crag is a peculiar deposit which has been formed under exceptional conditions, not perhaps yet fully understood, and the flints it contains have been acted upon by a variety of natural forces. It is a remanié deposit largely composed of the sweepings of an ancient land surface. The flints, along with other hard bodies, are so firmly embedded in it that a pick is needed to extract them. The history of these flints since they were first liberated from the Chalk is a long and varied one. For an unknown period they lay exposed on the

<sup>1</sup> M. Boule, "L'Homme fossile de la Chapelle-aux-Saints," *Ann. de Paléontologie, Paris*, 1911-1913, p. 267. (Prof. Breuil in letters addressed to me and Mr. Haward.)

<sup>2</sup> F. N. Haward, "The Chipping of Flints under Natural Agencies," *Proc. Prehistoric Society of East Anglia*, 1912, i. pp. 185-194, 9 pls.

<sup>3</sup> W. H. Sutcliffe, "A Criticism of some Modern Tendencies in Prehistoric Anthropology," *Mem and Proc. Manchester Lit. and Phil. Soc.*, 1913, lvii. no. 7.

<sup>4</sup> W. C. Underwood, W. Allen Sturge, W. G. Clarke, Nina F. Layard, and Frank Corner, *Proc. Prehistoric Soc. East Anglia*, 1911, i. pp. 24-39.

<sup>5</sup> W. G. Clarke, "Implements of Sub-Crag Man in Norfolk," *tom. cit.* pp. 160-168, 4 pls.



surface of the soil, subject to the influence of rain and weather; at length they were spread out beneath the waters of the Pliocene sea, formed for a time its beach, and were pounded by its breakers; they may even have been exposed to the grinding pressure and heavy blows of coast ice, for ice in some form has left its marks upon them, scoring their surface with deep scratches; they were afterwards covered up with Pliocene deposits and finally subjected to the pressure of the great *mer-de-glace* which over-rode the East of England during the great Ice-age. They have thus been subject at different times and in various manners to the incidence of many powerful natural forces; if we seek to discover what effects these may have produced, we shall be struck at first glance by the worn and battered edges, which are as characteristic of these flints as they are of many a broken nodule in torrent gravel or sea-shore shingle. This battering, so unsuggestive of intelligence, bears witness to a rain of blows under which fractures would almost certainly be produced, and such fractures we find; they give to the flints a form for which even those who assert their human origin can assign no obvious purpose. Sir E. Ray Lankester has indeed suggested that they were used as planes, but they cannot be made to plane, they scarify instead.<sup>1</sup>

These general considerations are perhaps sufficient to show the necessity of further inquiry before invoking the intervention of human agency. The problem is extremely difficult, there is room for much difference of opinion, and I look forward to future discoveries, rather than to discussion, for its final solution. Meanwhile I shall endeavour to show that the agent which has

<sup>1</sup> For my own part, if I could accept these flints as artefacts at all, I should be more disposed to regard them as pointed weapons.

shaped the rostro-carinate flints may have been the sea.<sup>1</sup>

At the foot of the chalk cliffs which bound our Southern coast there is many a sea beach consisting of flints derived directly from the cliffs themselves. If we search over these we shall soon discover broken fragments which recall the rostro-carinate form and present the same characteristic battering of the edges. But these are smaller than the Crag specimens, less coarsely flaked, and otherwise sufficiently different to preclude a precise comparison. This is because the beach of which they form part consists of loose material, so that the force of the falling waves is dissipated in producing a general movement of the shingle. How difficult it is to break a stone lying on loose pebbles is known to everyone who has made the experiment with a hammer.

But there are some favoured spots on the South coast, Selsey Bill is one of them, where flint nodules lie scattered in thin wide-spread sheets on the surface of the Bracklesham clay. They are visible at low tides in those places where the sea has washed away the overlying Pleistocene deposits.<sup>2</sup> Many of them are partly embedded in the clay which holds them in place while under the impact of the waves, so that when an occasional stone is hurled against them it produces its full effect, striking off large flakes with characteristic conchoidal fracture and bold bulbs of percussion.

<sup>1</sup> For other cases see:—G. Coffey, "Naturally Chipped Flints for comparison with certain forms of alleged artificial chipping," *Rep. Brit. Assoc.*, 1901, p. 795

<sup>2</sup> Clement Reid, "The Pleistocene Deposits of the Sussex Coast," *Quart. Journ. Geol. Soc.*, 1892, xlviii. pp. 344-364; *ibid.* "The Geology of the Country round Bognor," *Mem. Geol. Survey*, 1897, no 332, p. 9. and H. Dewey, "The Raised Beach of North Devon," *Geol. Mag.*, 1913, Dec. v. vol. x. p. 157.

Some are so firmly rooted that they have retained their place while receiving repeated blows delivered from one direction only, that of the incoming waves, and have thus acquired a one-sided marginal flaking.

The sea began to shape these nodules long ago, probably in Middle Pleistocene times, and it is continuing its work at the present day; hence the fractured surfaces they display are of very different age, a fact to which their patination testifies, for some are deeply patinated, some but slightly, and others not at all. Prof. Breuil has called my attention to a similar though not so marked a difference in the patination of the facets of the Red Crag flints.

Among the many forms which have resulted from this action of the sea, the rostro-carinate is conspicuous; several examples have been found by Mr. E. Heron-Allen, and under his guidance I have collected some myself. One has already been described by Sir E. Ray Lankester.<sup>1</sup>

More interesting are some large and unwieldy nodules still retaining their original irregularity of form with elongated rounded processes projecting from them. These processes have been battered by the waves and have yielded in the same manner as the simple nodules which have acquired the rostro-carinate form. They are broken along surfaces which sometimes do and sometimes do not intersect; when they do a rostro-carinate form (Fig. 30) is the result and this projects from the side of the ill-shaped nodule in a manner as difficult to associate with design as it is easy to interpret by the action of known natural causes.<sup>2</sup>

<sup>1</sup> *Loc. cit.* p. 382.

<sup>2</sup> Attention may here be called to a curious fallacy, which is specious and therefore widely prevalent. Because a flint is found to fit the hand it is concluded that it was designedly shaped to do so: but as Mr. Henry

From these nodules it is but a step to the "paramondras" of the Norfolk coast, which present similar processes, similarly battered, but attain such dimensions that no single man could lift one from its bed.

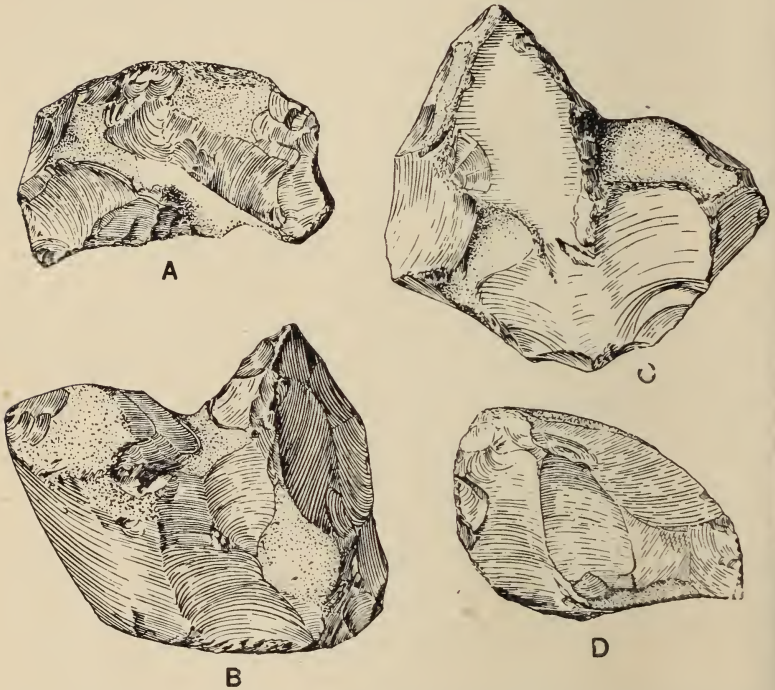


FIG. 30.—An irregular nodule with a rostro-carinate process, from Selsey Bill. Two processes extend from the body of the nodule; both are chipped and one of them is rostro-carinate in form. A, left lateral view of the rostro-carinate process; B, dorsal view of this process and the nodule; C, ventral view; D, right lateral view of the rostro-carinate process. ( $\times$  about  $\frac{1}{4}$ .) (From the collection of Mr. Heron Allen.)

The Selsey flints, like those of Ipswich, are scored over the surface with coarse scratches, and Mr. Clement

Balfour long ago pointed out, it is not so much the flint that fits the hand as the hand that fits the flint. A stone that does not fit the hand is the exception rather than the rule, and as an example of such an exception we may cite the nodules here referred to. Sir E. Ray Lankester (*loc. cit.*, figs. 28, 30, and 32) has described a flint which approaches these nodules in general character.

Reid considers that they have been subjected to the action of floating ice, which has driven them forcibly into the underlying clay and sometimes crushed them into fragments. It is thus quite possible that some of the oldest flaking may have been produced by the same powerful agency.

If, as we suppose, the rostro-carinate flints have been shaped by moving water we might expect to find them rather widely distributed in geological deposits, and, as continued search is made for them, they are being discovered in increasing numbers; already they are known from beds of Upper Miocene, Pliocene, Pleistocene and Recent age.

We have now reached the end of this summary, and cannot claim to have discovered any decisive evidence for the existence of man in times previous to the Great Ice age.

The subject abounds in difficulties naturally inherent to it. The finished flint implement, which we shall meet with later in Pleistocene deposits (Fig. 53), is a work of art—every touch tells of intelligent design; but it was not achieved all at once; if we adopt the uniformitarian tenets of the day we shall be led to suppose that it was a product of slow growth, the issue of a long series of preceding stages.

The first implements to be used by a creature of dawning intellect would be those that lie ready to hand; a pebble seems specially designed for a missile, yet it will also serve admirably for a hammer, and a broken flint is by no means a bad knife. But broken flints are not always to be found when wanted; in that case they may be made at will by the simple process of striking one against another; and when this momentous experiment has been made the equally

momentous discovery follows that the resulting fragments possess an edge of almost unrivalled keenness.

The first step has now been taken, the stimulus of discovery soon leads to others; directly the tyro takes to hammering flints he begins to perceive with what tractable material he has to deal, he learns its habits and tricks of fracturing, and so passes on to shape it into forms which he has already framed in his mind as suitable to meet his ends. These will bear every evidence of design; the pebble which he flung from his hand preserves no record of its flight; but between these two lie many intermediate stages which might puzzle the wisest to decide whether they have been formed by accident or intent. Nature graduates nicely into art, and we have no criterion at present to tell us where one ends and the other begins.<sup>1</sup>

That some implements belonging to the more advanced of the intermediate stages might bear clear evidence of design is obvious enough, and it is these which some observers think they have discovered in Tertiary deposits. Others, however, regard the supposed implements as mere simulacra such as Nature seems not seldom to provide for the trial of her admirers.

With this difference of judgement on facts of observation there is often associated a difference of opinion on questions of theory: more important issues are involved

<sup>1</sup> So much is admitted by Prof. Verworn, who asserts that an eolith presents no single character which can be regarded as decisive, and that to form a correct judgement the whole assemblage of characters must be taken into account. He adds that we thus arrive at a diagnosis by the same process as a physician arrives at a diagnosis of disease. The illustration is apt, but it does not encourage confidence in Prof. Verworn's conclusion. A distinguished physician found reason for satisfaction in the fact that almost one half of his diagnoses had been shown by post-mortem examination to be correct. The mere multiplication of bad evidence will not alter its character.

than appear at first sight, and in particular our conception of the inner nature of the evolutionary process.<sup>1</sup>

Hence it happens that anthropologists are divided into two opposing, almost hostile, camps.

Let us now pass in brief review some of the arguments which have been used on each side.

It may be remarked at the outset that those who advocate the existence of eoliths too often seem to confuse the possibility with the probability that a particular stone may have been used by man. For instance, the Andaman islanders obtain sharply pointed fragments of flint by heating the stone in a fire and then plunging it into water; they make use of these fragments for drilling holes in bits of shell which then serve as a sort of beads; the drills are soon blunted by use, and are then thrown on to the kitchen midden, where along with other refuse they accumulate in thousands.<sup>2</sup> This fact has been cited as evidence of the human workmanship of the flints of Thenay.<sup>3</sup>

But the flints of the Andaman islanders carry very little proof of their origin in themselves; our knowledge of them is founded partly on direct observation of the process by which they were made, and partly on their association with other signs of human occupation in the rubbish heaps of the village. If they occurred without this collateral evidence, strewn through a mass of naturally broken flints, we should in all probability be unable to establish their true nature. But it is a curious

<sup>1</sup> There are some, however, who are prepared to maintain their theories in the absence of direct evidence. Thus, Prof. W. Wiedersheim remarks that though we have not so far succeeded in discovering relics of Tertiary man, yet his existence is a "necessary postulate," W. Wiedersheim, *Der Bau des Menschen*, Tübingen, 1908, p. 275.

<sup>2</sup> Man, "On the Aboriginal Inhabitants of the Andaman Islands," *Journ. Anthropol. Inst.*, 1877, vii. p. 244; 1882, xii. p. 380.

<sup>3</sup> Engerrand, "Six Aeons de Préhistoire," Bruxelles, 1905, p. 50.

perversion of reasoning which would argue that since certain fragments of stone, devoid of any sign by which they could be recognised as of human workmanship, have nevertheless been made and used by man, therefore certain other fragments, equally devoid of such signs, must also have been used by man.

In another attempt to find existing analogies for asserted eoliths Prof. Engerrand,<sup>1</sup> writes: "One of the most striking confirmations of the theory advocated by M. Rutot is the discovery of primitive tribes which are still in the stage of simply using stones. Such are the Seri Indians, inhabitants of the islands of Tiburón and Sonora, described by McGee.

"The arms of the Seri are stones collected from the beach and serve without preparation as the hammers which they use in everyday life. They carry these stones in their fights and employ them in combats man to man."

In reply to this it may first be pointed out that this interesting people, though evidently degenerate, are not so primitive as is here asserted. They are in possession of no less advanced a weapon than the bow and arrow, and their arrows, though now sometimes tipped with iron obtained from the white man, were occasionally provided in past times with stone points, notched on both sides and flaked, so that a tyro would have no difficulty in recognising them as genuine arrow heads.

In the next place we may remark that Anthropologists are familiar with pebbles and other stones which have been bruised by use as hammers (hammer-stones, as they are called), but in no case, so far as I am aware, has anyone yet ventured to appeal to such objects alone as a

<sup>1</sup> *Tom. cit.* p. 97, and W. J. McGee, "The Seri Indians," *XVII. Annual Report Bureau American Ethnography*, pp. 9-296.



proof of human activity ; it is only when found in association with other implements that we can safely attribute the bruises they bear to the hand of man.

An argument frequently employed in advocating the eolithic nature of certain flints is that we know of no other way of accounting for these problematical forms ; but this is always a very dangerous logic ; we are not yet so intimately familiar with all the processes of nature as to be able to proceed by a method of exclusion.

It is possible to pick out of almost any gravel pit containing angular material any number of chipped forms, and among them some which are difficult to distinguish from supposed eoliths ; but these make very little impression on the true believer, for he has always two resources open to him—either the natural form may be distinguished from the artificial by some slight difference in detail, which is only perceptible to a gifted eye, or it may be boldly claimed as a true artefact.

But we can go farther, since the last few years have afforded us direct evidence of the chance production of eolithic forms.

*Effects of Pressure.*—The observations of Mr. Warren may be first cited.<sup>1</sup> These show that the flints of a newly mended road are often broken by cartwheels into forms which closely resemble those of some supposed eoliths. A small pebble lying against a larger fragment determines the formation of an incision or notch, and the surface of this is broken up into facets which recall secondary flaking ; in this way the simulacrum of a

<sup>1</sup> S. Hazzledine Warren, "On the Origin of Eolithic Flints by Natural Causes, &c.," *Journ. Anthr. Inst.*, 1905, xxxv. N.S. viii. pp. 337-364, Plate. See also Max Verworn, *loc. cit.*

hollow scraper is produced. Two adjacent pebbles may produce a double notch with an intervening projection looking like a boring point. The pressure of the cartwheel is represented in nature by superincumbent beds, glaciers, or soil creep. That supposed eoliths have been formed in this way is also asserted by M. Commont, who figures examples which have been produced by the natural pressure of the soil.<sup>1</sup>

Prof. Verworn, while applying a similar explanation to the supposed eoliths found in the Oligocene of Boncelles, makes an exception in favour of the Miocene "eoliths" of Auvergne, because, as he asserts, many of these now occur in isolation embedded in volcanic tuff. We do not know, however, their previous history; they do not occupy the place where they were first formed and may have been transported by natural agencies from their original home.

But by far the most important evidence under this head is afforded by the remarkable observations of Prof. Breuil<sup>2</sup> on the flints of the Lower Eocene sands (Thanétien) at Belle-Assize, Clérmont (Oise). These flints include many eolith-like forms, and M. Breuil shows in the most convincing manner that they all owe their formation to one and the same process, *i.e.*, to movements of the strata while settling under pressure on a yielding foundation; *i.e.*, the chalk which is slowly but continually being removed in solution. The flint nodules crowded together in a single layer are squeezed forcibly one against the other and as the difference in pressure to which they are subject increases with the withdrawal of the underlying support, they give

<sup>1</sup> M. Commont, "A propos d'Éolithes," *Congr. préhistorique de Fr.*, 1909.

<sup>2</sup> L'Abbé H. Breuil, "Sur la présence d'Éolithes à la base de l'Éocène Parisien," *L'Anthr.*, 1910, xxi. pp. 385-408.

way by fracturing. In some cases great flakes are split off, and it sometimes happens that these still remain associated with the parent nodule, apposed to the surface from which they have been detached (Fig. 31), thus affording decisive evidence of fracture in place. In other cases a clean fracture severs the nodule into two parts, and not infrequently the readjustment to pressure continues after the fracture has taken place, so that the raw edges of one broken piece are scraped against the broken face of its fellow and a

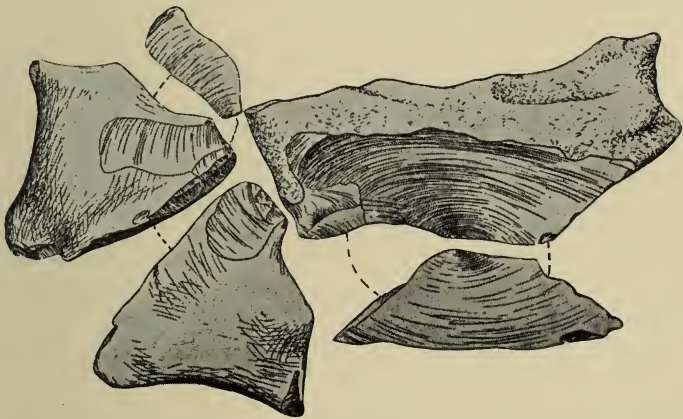


FIG. 31.—Associated fragments of flints from the Thanet sands of Belle-Assize (Oise) produced by flaking *in situ*. (After Breuil.  $\times$  about  $\frac{1}{2}$ .)

peculiar flaking results which is scarcely distinguishable from the characteristic retouch of genuine Mousterian implements (p. 162). As this process has been active during a very long period so the flakes have been produced at very different dates; some are ancient and these are distinguished by a dense patina; others are recent and the fractured surfaces of these are perfectly fresh, with no trace of patination.

The forms of the flakes vary widely, ranging like the supposed Tertiary eoliths from the obviously purposeless

to those which simulate design and bear bulbs of percussion and marginal retouches. Among the most artificial-looking are a few which present an astonishing degree of resemblance to special forms of genuine implements; attention may be directed to two in particular, which are compared by the Abbé Breuil, the one (*a*, Fig. 32) to Azilio-Tardenoisian flakes, and the other (*b*, Fig. 32) to the small burins of Les Eyzies; in their resemblance to artificial forms these simulacra far transcend any "eoliths" which have been found on other horizons of the Tertiary series.



FIG. 32.—Naturally-formed flint-flakes simulating artefacts from the Thanet sands of Belle-Assize *aa'* resembles Azilio-Tardenoisian flakes; *bb'* resembles the small burins of Les Eyzies. (After Breuil, *L'Anthr. Nat. size.*)

*River and Torrent Action.*—We may next turn to some observations made some few years ago, by Prof. Boule at Guerville.<sup>1</sup> At this spot, some two kilometres south-east of Mantes, on the right bank of the Seine, is a cement works from which a great variety of eolithic forms is said to be produced in great numbers daily as a by-product. The cement is made by intimately mixing chalk and clay; but the chalk contains a number of flint nodules, some of which find their way into the mill. This is a circular basin in which the chalk and

<sup>1</sup> M. Boule, "L'origine des Éolithes," *L'Anthr.*, 1905, xvi. pp. 257-267. H. Obermaier, "Zur Eolithen frage," *Arch. f. Anthr.*, 1906, xxxii. pp. 75-86.

clay are stirred together along with water by a revolving rake, five metres in diameter, moving with a velocity at its outer edge of four metres per second, or the same velocity as the Rhône in flood. The flints are thus exposed to a succession of violent impacts during a space of twenty-six hours, the time required to secure adequate mixture. When the operation is ended the mud is drawn off, and the flints remain at the bottom of the vat. Some have been converted into true pebbles; others, according to M. Boule, present all the characteristic features of supposed eoliths—the same bulbs of percussion, pointed ends, curvilinear notches, and edges broken by “retouches.” They are “of extraordinary perfection, and appear to be the result of fine workmanship.” Some of the specimens in M. Boule’s collection, which he was kind enough to show me, are even more deceptively similar to true artefacts than would be judged from the published illustrations.

In this process the rake plays the part of the pebbles in a stream having, as we have said, the same velocity as the Rhône in flood; in a torrent, where the fragments of stone would be exposed to more violent blows for a shorter time, we might expect coarser flaking to be produced, but no observations so far as I am aware have as yet been made on this point. It is to be hoped that some geologist will turn his attention to the subject.

*Sea-waves.*—The action of sea-waves has already been alluded to in discussing the rostro-carinate flints, but there is room here also for more extensive observation. Of the effects which may be produced by coast ice, or river ice, or loading the land with an ice-sheet several thousand feet in thickness, we know next to nothing.

*Selection.*—Before leaving this subject some reference

should be made to selection, an influence which will appeal to all orthodox Darwinians.

In deposits which contain supposed eoliths many stones will be found with bold flaking suggestive of human agency, but of a form which is inconsistent with this suggestion and evidently excludes them from the category of artefacts; on the other hand some will be found with a suggestive form but devoid of characteristic flaking. The collector will naturally reject all these specimens. On the other hand, in such an assemblage a certain number of examples may exist in which both suggestive form and flaking are combined. These are the specimens which the collector will select, and it is on their evidence that the intervention of human agency is claimed.

The argument may be extended to the rostro-carinate form. This is produced when a nodule is traversed longitudinally but rather obliquely by two intersecting planes; but many nodules, occurring in association with rostro-carinates, are traversed by two planes which are so far from intersecting that the resulting forms lie outside the type and cannot be included with it. These are rejected, and by selecting only those in which the rostro-carinate form is developed very impressive evidence may be accumulated. For these examples do indeed bear witness to intelligence, but it is that of the selector, not of a fabricator.

One of the foremost advocates of the existence of genuine eoliths is M. Rutot, who, steadfastly pursuing the comparative method, endeavours to trace the resemblances between the problematical forms of the Tertiary era and those which are generally admitted to be of human workmanship.

It is impossible not to admire the courage and perspicacity which M. Rutot brings to his task, but proof must depend on the degree of similarity which he is able to discover, and further, a likeness which will produce conviction in one mind will fail to do so in another. I am myself deeply indebted to M. Rutot for the kindness and patience with which he has unfolded his evidence before me in several lengthy demonstrations. These had at least the effect of dispelling all doubt from my mind as to the serious nature of the problem to be solved. In our own country Sir E. Ray Lankester has contributed largely to our knowledge of this subject, and I am under similar obligations to him. Nor should I omit to mention Mr. Harrison, who has devoted so much painstaking industry to the so-called Plateau flints, and has endeavoured to keep me informed of his results, and Mr. Reid Moir who has carefully instructed me in all the evidence he has obtained at Ipswich.

We are now in a position to make an impartial survey of the facts. We have seen that the order of succession in time of fossil remains of the Mammalia and especially of apes and men suggests that man, in the strictest sense, *Homo sapiens*, is a creature of Pleistocene time; as we look backwards into the past we lose sight of him before the close of that age and encounter in his place forms specifically and even generically distinct; that other species of the human family might have already come into existence in the Pliocene epoch seems possible, but scarcely in the Miocene, and still less in the Oligocene epoch.

No direct evidence has yet been obtained to invalidate this suggestion. The supposed Tertiary eoliths judged

entirely on their merits, apart from all considerations of theory, do not exhibit such unequivocal marks of design as to compel universal belief in their artefact origin; while recent observations suggest that they may be produced by natural forces such as earth pressure, sea waves, coast ice or torrents.



## CHAPTER IV

## EXTINCT HUNTERS. THE TASMANIANS

To commence a chapter on Pleistocene man by an account of a recent race might well seem a wilful anachronism ; the Tasmanians, however, though recent, were at the same time a Palæolithic or even, it has been rashly asserted, an Eolithic race ; and they thus afford us an opportunity of interpreting the past by the present—a saving procedure in a subject where fantasy is only too likely to play a leading part. We will therefore first direct our attention to the habits and mode of life of this isolated people, the most unprogressive in the world, which in the middle of the nineteenth century was still living in the dawn of the Palæolithic epoch.

As regards clothing, the Tasmanians dispensed with it. They habitually went about in a state of nakedness, except in winter, when the skins of kangaroos were sometimes worn. To protect themselves from rain they daubed themselves over with a mixture of grease and ochre. Yet they were not without their refinements ; the women adorned themselves with chaplets of flowers or bright berries, and with fillets of wallaby or kangaroo skin, worn sometimes under the knee, sometimes around the wrist or ankle ; the men, especially when young,

were also careful of their personal appearance—a fully dressed young man wore a necklace of spiral shells and a number of kangaroos' teeth fastened in his woolly hair.

They paid great attention to their hair; it was cut a lock at a time with the aid of two stones, one placed underneath as a chopping-block, the other being used as a chopper. A sort of pomatum made of fat and ochre was used as a dressing. Tattooing was not practised but a more barbarous kind of decoration,




FIG. 33.—Wind Screen of the Tasmanians. (After H. Ling Roth.)

produced by gashing the arm so as to give rise to cicatrices, was not uncommon.

The Tasmanians had no houses, nor any fixed abode; they wandered perpetually from place to place in search of food, and their only protection from wind and weather, in a climate sometimes bitingly cold, was a rude screen made by fixing up strips of bark against wooden stakes.<sup>1</sup>

Their implements were few and simple, made of wood or stone; their weapons, whether for the chase or war

<sup>1</sup> There is reason to suppose that they sometimes made use of cave shelters. See H. Ling Roth, "Cave Shelters and the Aborigines of Tasmania," *Nature*, 1899, lx. p. 545.

were of wood. Of these the spear was the most important; it was fashioned out of the shoots of the "ti" tree, which are distinguished for their straightness. To convert one of these into a spear was an operation demanding considerable skill and care: the stick was first warmed over a fire to render it limber, and if not quite straight was corrected by bending with both hands while held firmly between the teeth. Thus the human jaw was the earliest "arrow-straightener." The end was hardened by charring in the fire, and sharpened by scraping with a notched flake of stone. With a similar implement the bark was removed and the surface rendered round and smooth. When finished it was a formidable weapon; a good spear balanced in the hand as nicely as a fishing-rod; it could be hurled for a distance of sixty yards with sufficient force to pass through the body of a man. The aim of the Tasmanian was good up to forty yards. To keep the spears in good condition, when not in use, they were tied up against the trunk of a tree, selected for its straightness.

The only other weapon was the club or waddy, about two feet in length, notched or roughened at one end to give a grip, and sometimes knobbed at the other; the shaft was scraped smooth in the same manner as the spear. Its range was over forty yards.

The stone implements, which served a variety of purposes, were made by striking off chips from one flake with another; in this occupation a man would sit absorbed for hours at a time. Flint is not known in Tasmania, and a fine-grained sandstone or "phthanite" served as a substitute; it is not so tractable as flint, however, and this may partly account for the inferior finish of much of the Tasmanian workmanship.

A double interest attaches to the notched stone

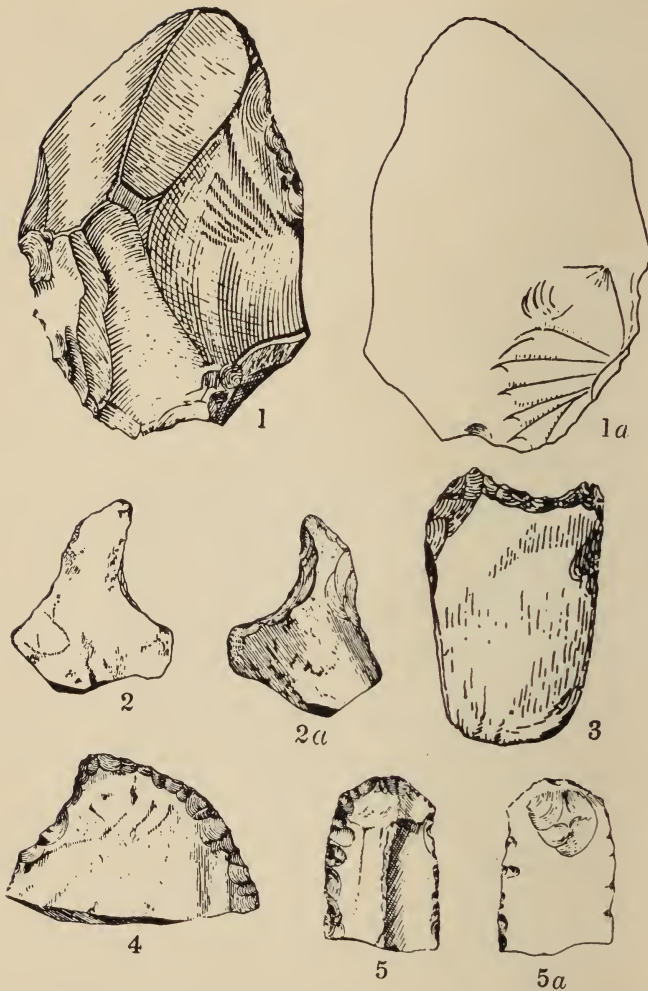


FIG. 34.—Some Tasmanian stone implements. 1, 1a, a boucher, somewhat resembling a Levallois flake; 2, 2a, a notched scraper; 3, another form of notched scraper; 4, 5, 5a, simple scrapers. (Drawn from specimens in the collection of Sir E. B. Tylor. ( $\times \frac{1}{2}$ , except 1, 1a, which is  $\times \frac{1}{3}$ .)

(Fig. 34, 2 and 3) or “spoke-shave,” used for scraping the spear. The spear itself is perishable, for wood soon decays, and no wooden implements are known to have survived the Palæolithic period; but the stone spoke-

shave, which implies the spear, and in its smaller forms the arrow, may endure for an indefinite time. Many excellent examples of such implements are known under the name of hollow scrapers or "racloirs en coches" both from Palæolithic and Neolithic deposits.

A large, rough tool, delusively similar to the head of an axe, was made by striking off with a single blow a thick flake from a larger block of stone, and dressing the side opposite the surface of fracture by several blows directed more or less parallel to its length (Fig. 34, 1). This is not unlike the ancient Palæolithic implement which the French call a "coup de poing" and the Germans a "Beil" (axe) or "Faust Keil" (fist wedge). In English it has no name, though it was at one time very inappropriately spoken of as a celt, a term never used now in this sense. Many anthropologists are of opinion that the Palæolithic "coup de poing" was not provided with a haft, but was held directly in the hand; and that it was not used simply as a "chopper": some support for this view is afforded by the fact that the Tasmanians had no notion of hafting their homologue, or rather analogue, of the "coup de poing," and that it served a variety of purposes, among others as an aid in climbing trees. It was the women who were the great climbers: provided with a grass rope, which was looped round the tree and held firmly in the left hand, they would cut a notch with the chipped stone<sup>1</sup> and hitch the great toe into it; then adjusting the rope they would cut another notch as high, it is said, as they could reach; again

<sup>1</sup> Sir Edward Tylor describes this as a quoit-like stone, 4 to 6 in. across, and chipped about two-thirds round the edge: *Journ. Anthr. Inst.*, 1893, xxiii. p. 142.

hitch themselves up, and so on till they attained the requisite height—sometimes as much as 200 feet. In this way they pursued the “opossum” up the smooth trunk of the gum-tree. Many stories are told of their expertness: on one occasion a party of lively girls chased by sailors made a sudden and mysterious disappearance; on looking round a number of laughing faces were descried among the branches of the trees, into which the girls had swarmed in the twinkling of an eye.

There is great inconvenience in having no special name for the “coup de poing”—greater perhaps than attaches to the introduction of a new word; I propose therefore to call it a “boucher,” thus honouring the memory of Boucher de Perthes, who was the first to compel the attention of the scientific world to these relics of the past. This kind of nomenclature has already been introduced by physicists, as, for instance, in the terms volt, joule, watt, and others. Its great recommendation lies in its complete independence of all hypothesis.<sup>1</sup>

Another implement was an anvil, formed of a plate of stone chipped all round into a circle, about 7 in. in diameter, 1.5 in. thick in the middle, and 1 in. thick at the edge. On this the women broke the bones left after a meal to extract the marrow, using another stone, about 6 in. in diameter, as a hammer. M. Rutot has

<sup>1</sup> The name “hand-axe,” which has been suggested, involves a theory which is not universally accepted. Boucher de Perthes thought that some were hafted and some not. (B. de Perthes, *Antiquités celtiques et antediluviennes*, ii. 1857, p. 171; iii. 1864, p. 74). G. de Mortillet (*Le Préhistorique*, 1885, p. 142), that none were hafted, and D’Acy (*Bull. Soc. d’Anthr.*, 1887) that all were hafted. There is much to be said for D’Acy’s view and respect for the opinion of those that agree with him leads me to think that an indifferent name has its advantages. M. Commont does not admit that these implements were axes at all, whether hafted or not.

described several such anvils (*enclumes*), but of a ruder make, from early Palæolithic deposits.

One of the commonest tools was the scraper, a flake of about 2 inches in diameter, carefully dressed by chipping on one side only to a somewhat blunt edge (Fig. 34, 4 and 5). The edge was not serrated, and great skill was required to keep the line of flaking straight: it was used for flaying animals caught in the chase, and as well, no doubt, for other purposes. To test its powers Sir Edward Tylor sent a specimen to the slaughter-house requesting the butcher to try his skill in flaying with it. The notion was rather scornfully received, but on trial the flake was found to be admirably adapted to the task, removing the skin without damaging it by accidental cuts.

The country seems to have afforded the Tasmanians a fair amount of game. Kangaroos, wallaby, opossums, bandicoots, the kangaroo rat, and the wombat were all excellent eating, especially as cooked by the natives. The animals were roasted whole in the skin and cut up with stone knives; the ashes of the wood fire were sometimes used as a seasoning in default of salt. Cooking by boiling was unknown to this primitive people, and when introduced by us they expressed their disapproval of it as an inferior method.

They hunted several kinds of birds, such as the emu, now extinct in Tasmania, black swans, mutton birds, and penguins. The eggs of birds were collected by the women and children. Snakes and lizards were put under contribution, as well as grubs extracted from hollow trees, and said by Europeans to be dainty morsels, with a nutty flavour reminiscent of almonds.

Fish the Tasmanians did not eat, simply because they were ignorant of the art of fishing, nets and fish-hooks

being unknown to them; but cray-fish and shell-fish were an important article of diet. The women obtained the shell-fish by diving, using a wooden chisel, made smooth by scraping with a shell, to displace those, such as the limpets, which live adherent to the rocks.

The shell-fish were roasted; and the empty shells, thrown away near the hearths, grew into enormous mounds or kitchen middens, which still afford interesting material to the anthropologist. Most of the shells found in them belong to genera which are universally eaten by mankind, such as oysters, mussels, cockles, limpets, periwinkles (*Turbo* and *Purpura*), and ear-shells (*Haliotis*). The periwinkles were broken by a stone hammer on a stone anvil, and these implements, as well as stone knives, are also found in the kitchen middens.

Several kinds of plants furnished the natives with vegetable food—the young roots of ferns, roots of bulrush, the ripe fruit of the kangaroo apple (*Solanum laciniatum*), a fungus with a truffle-like growth, and sea-wrack. These were cooked by broiling.

Water was their usual but not their only drink, for they well understood the virtues of fermented liquor. A species of gum-tree (*Eucalyptus resinifera*) yields when tapped a slightly sweet juice, resembling treacle; this they allowed to collect in a hole at the bottom of the trunk, where it underwent a natural fermentation and furnished a kind of coarse wine.

Fire was obtained either by the simple plan of rubbing the pointed end of a stick to and fro in a groove cut in another piece of wood, or by the drill method, *i.e.*, by rotating one stick in a hole sunk in another.<sup>1</sup> Each

<sup>1</sup> That the Tasmanians were acquainted with the fire-drill is open to doubt.—H. Ling Roth, "Tasmanian Firesticks," *Nature*, 1899, lix. p. 606.



family kindled its own fire at its own hearth, the hearths being separated by intervals of fourteen to twenty yards.

The following statement of Backhouse is of interest in connection with the discovery of marked stones in some European caves. He writes: "One day we noticed a woman arranging stones; 'they were flat, oval, about two inches wide, and marked in various directions with black and red lines. These we learned represent absent friends, and one larger than the rest a corpulent woman on Flinders Island, known as Mother



FIG. 35.

Brown." This description recalls the painted stones found by E. Piette<sup>1</sup> in the cave of Mas d'Azil, Ariège, on an horizon (Azilian) which marks the conclusion of the Palæolithic age. These also are "flat, oval, and about two inches wide," and "they are marked in various directions with red and black lines," or other bands (Fig. 35), but on not a few of them more complex characters occur which in a few instances simulate some of the capital letters of the Roman alphabet. The resemblance is indeed so startling that,

<sup>1</sup> E. Piette, "Les Galets coloriés du Mas d'Azil," *L'Anthr.* 1895, vi. pp. 276 and 1897, vii. 385.

on the one hand, doubts, certainly ill-founded, have been expressed of their genuineness, and on the other, theories have been propounded attributing to them some connexion with the Phœnician script (E. Piette). There can be no doubt as to their genuineness. M. Cartailhac<sup>1</sup> has confirmed the original observations of Piette, and M. Boule has found additional examples in another locality (*see* also p. 534); but their meaning remains obscure, M. Hoernes remarks that they offer one of the darkest problems of prehistoric times. I am tempted to think that some light is thrown on this problem by the Tasmanian stones,<sup>2</sup> but here we have to lament one of our many lost opportunities, the Tasmanians have disappeared, and these stones with them; not a single specimen, not even a drawing, is preserved in any of our museums.

It is said that rude attempts were sometimes made to represent natural objects by drawings. Very poor sketches of cattle, kangaroo, and dogs done in charcoal are mentioned; but cattle and dogs suggest the possibility of European influence. The fact that large pieces of bark have been found with rudely marked characters like the gashes the natives cut in their arms is of more importance. These are not unlike some of the marks incised on Palæolithic implements.

The Tasmanians are said to have been unacquainted with boats or canoes, but they possessed a useful sub-

<sup>1</sup> *L'Anthr.* 1891, ii. p. 147.

<sup>2</sup> *Science Progress*, Jan., 1909, p. 504. M. Salomon Reinach has since made a similar suggestion, *L'Anthr.* 1909, xx. p. 605. Mr. A. B. Cook has compared the painted pebbles of Mas d'Azil with the Australian "churinga," *L'Anthr.* 1905, xiv. 655, and Prof. F. Sarasin has expressed his approval of this view, "Des Galets coloriés de la Grotte de Birseck près Bâle" C. R. de la XIV<sup>e</sup> Session, *Congrès International d'Anthropologie*, Geneva, 1912, p. 569. The Tasmanian stones may also have been "churinga," but this is very doubtful and difficult to reconcile with the fact that in Australia such objects are "taboo" to the women.

stitute, half-float, half-boat, which recalls in a striking manner the "balsa" of California or the rafts made of papyrus or of the leaf stalks of the ambatch tree which are still to be met with on the Nile and Lake Nyanza. Similar rafts are said to have been used by some Melanesian islanders.

The Tasmanian raft (Fig. 36) was made of the bark of more than one kind of tree, but usually it would seem some species of Eucalyptus. The bark having been removed was rolled up into something like a colossal cigar, pointed at each end. Three such rolls were required, a larger one to form the bottom and

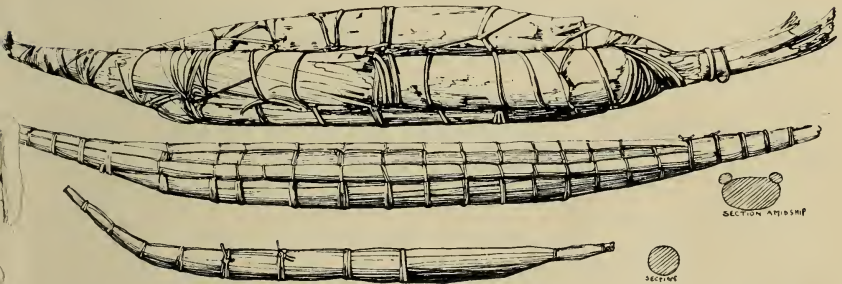


FIG. 36.—Tasmanian "raft." (After H. Ling Roth.  $\times$  about  $\frac{1}{30}$ .)

two smaller ones to form the sides of the raft. They were firmly lashed together, side by side; a tough coarse grass serving for cord. The completed raft was not unlike in general form a shallow boat, being broadest in the middle and tapering away to a pointed extremity at each end. It was of considerable size, attaining sometimes a length of between 9 and 10 feet, with a breadth of about 3 feet, a height of  $1\frac{1}{4}$  foot, and a depth inside of 8 to 9 inches. It would carry comfortably three or four persons, and at a pinch as many as five or six. In shallow water it was punted with poles, and the same poles, devoid of any blade-like

expansion at the end, were used as paddles on the open sea. Nevertheless the Tasmanians were able to make their rafts travel at a fair pace through the water "as fast as an ordinary English whale-boat"; it must have been hard work, and they seem to have thought so, "after every stroke they uttered a deep 'ugh' like a London paviour." A fire, carried on a hearth of earth or ashes, was kept burning at one end of the raft.

How far the Tasmanians ventured out to sea in these frail craft is unknown; they certainly visited Maatsuyker island, "which lies three miles from the mainland in the stormy waters of the South Sea," and they were observed to make frequent crossings to Maria Island off the east coast during calm weather. The rafts have



FIG. 37.—Raft or "balsa" of Seri Indians. (After McGee.)

been known to live in very rough seas, and an old whaler asserted that he had seen one of them go across to Witch Island, near Port Davey, in the midst of a storm. The natives on the north coast of Tasmania are said not to have made use of rafts.<sup>1</sup>

The "balsa" of the Seri Indians (Fig. 37) in Sonora (California) closely resembles the Tasmanian raft, differing mainly in the substitution of bundles of reeds for rolls of bark; but it attained a much greater size, being sometimes as much as 30 feet in length. With only one passenger aboard it rose too high out of the water, "rode better with two, carried three without difficulty, even in a fairly heavy sea, and would safely bear four

<sup>1</sup> H. Ling Roth, *The Aborigines of Tasmania*, Halifax, England, 1899.

adults . . . . in moderate water." European observers who have seen this craft afloat have admired "its graceful movements and its perfect adaptation to variable seas and loads" curving "to fit the weight . . . . and to meet the impact of swells and breakers."

The Seri Indians are in the habit of crossing in their balsas from the mainland to the outlying island, and occasionally even complete the passage across the gulf to the opposite shore of Lower California.<sup>1</sup>

The facts we have thus briefly summarised include almost all that I can discover bearing directly on our subject. For the sake of completeness it may be as well to give some account of the bodily characters of this interesting people, and a few words as to their history.

The Tasmanians were of medium stature, the average height of the men being 1661 mm., with a range of from 1548 to 1732 mm.; the average height of the women was 1503 mm., with a range of from 1295 to 1630 mm. The colour of the skin was almost black, inclining to brown. The eyes were small and deep-set beneath strong overhanging brows; the nose short and broad, with widely distended nostrils; the mouth big; and the teeth larger, it is said, than those of any other existing race.

The hair was black and grew in close corkscrew ringlets. The men had hair on their face—whiskers, moustache, and beard, and on the borders of the whiskers it assumed the form of tufted pellets like peppercorns. (Plate I.)

It is a commonplace amongst biologists that characters of apparently the most trivial significance are precisely those which are of the greatest value as a means to classification, and it is on the degree of curliness or

<sup>1</sup> W. J. McGee, *The Seri Indians*, *op. cit.* pp. 215-221.

twist in the hair that the most fundamental subdivision of the human race is based. We thus recognise three groups: one in which the hair is without any twist—that is, perfectly straight—the *Lissotrichi*; another in which it is twisted to an extreme, as in the Negro or Bushman—the *Ulotrichi*; and a third in which the hair is only twisted enough to be wavy, as in many Europeans—the *Cymotrichi*. The Tasmanian is

ulotrichous, like the Negro and most other races with very dark skins.

The bony framework, being more resistant to decay than the rest of the body, is more likely to be preserved in the fossil state, and has therefore a certain amount of importance in our study. We shall restrict our description, however, to the skull, as more is to be learnt from this than from any other portion of the skeleton.

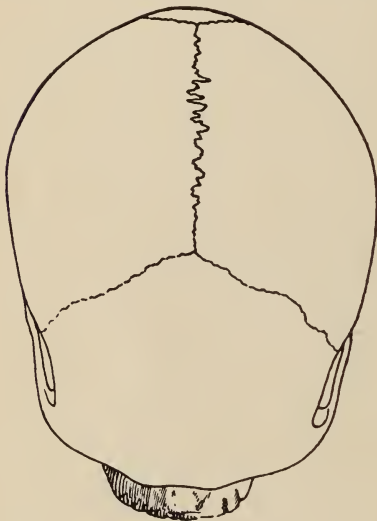


FIG. 38.—Tasmanian skull, seen from above. ( $\times$  about  $\frac{1}{3}$ . After H. Ling Roth.)

The skull of the Tasmanian is of a characteristic form, so that a practised eye can readily distinguish it from that of other races. Looked upon directly from above (Fig. 38) its outline is oval or more or less pentagonal; its greatest breadth lies considerably behind the middle line. The crown rises into a low keel, bordered by a groove-like depression on each side; the sides of the skull are rounded and swell into large parietal bosses (Fig. 39).

It is long (dolichocephalic), and the ratio of its breadth to its length (cephalic index) is 74·95, as



FIG. 39.—Tasmanian skull “en face” and in profile.  
( $\times$  about  $\frac{1}{3}$ . After H. Ling Roth.)

determined from measurement of eighty-six examples.<sup>1</sup> Its height is about 5 mm. less than its breadth; the Tasmanians may therefore be called flat-headed (platycephalic). The cranial capacity is the lowest yet met with among recent races, measuring on the average 1199 c.c., or, in round numbers, 1200 c.c.; in the men the average rises to 1306 c.c., in the women it falls to 1093 c.c.<sup>2</sup>

The face is remarkably short, and presents a peculiarly brutal appearance; the brow-ridges and glabella are strongly marked, and there is a deep notch at the root of the nose. The jaws project, but not to the extreme degree which is characteristic of the Negro, nor even so much as in some Australians. The lower jaw is small, disproportionately so when compared with the teeth, which, as already observed, are very large. In consequence of this misfit the natives suffered grievously from abnormalities of dentition.

In endeavouring to discover the people to whom the Tasmanians were most closely related, we shall naturally restrict our inquiries to the Ulotrichi, for, as we have seen, the Tasmanians belonged to this group. Huxley thought they showed some resemblance to the inhabitants of New Caledonia and the Andaman Islands, but Flower was disposed to bring them into closer connexion with the Papuans or Melanesians. The leading anthropologists in France do not accept either of these views. Topinard states that there is no close alliance between

<sup>1</sup> R. J. A. Berry, A. W. D. Robertson, and K. S. Cross, "A Biometrical Study of the Tasmanian, Australian and Papuan," *Proc. Roy. Soc. Edin.*, 1910, xxxi. pp. 30, 31. The mean length obtained is  $180.30 \pm 0.51$ , and the mean breadth  $135.14 \pm 0.35$  mm.

<sup>2</sup> In computing these numbers I made use of all the observations accessible up to 1910. Sir W. Turner obtains a mean capacity of between 1200 and 1300 c.c. for Tasmanian men. "The Aborigines of Tasmania," pt. 2, *Trans. Roy. Soc. Edin.*, 1910, xlvii. p. 451.



the New Caledonians and the Tasmanians, while Quatrefages and Hamy remark that "from whatever point of view we look at it, the Tasmanian race presents special characters, so that it is quite impossible to discover any well-defined affinities with any other existing race," and this probably represents the prevailing opinion of the present day.<sup>1</sup>

The Tasmanians appear to have been an autochthonous people, native to the soil, the surviving descendants of a primitive race, elsewhere extinct or merged into a preponderant alien population. Frequenting the coast, and yet destitute of sea-going craft capable of making long voyages, it is scarcely likely that they reached Tasmania from any of the remote Pacific islands; and it is far more probable, as our foremost authorities now maintain, that they crossed over from Australia.

The primitive ancestors of the race may have been widely distributed over the Old World: displaced almost everywhere by superior races, they at length became confined to Australia and Tasmania, and from Australia they were finally driven and partly perhaps absorbed or exterminated by the existing aborigines of that continent, who were prevented from following them into Tasmania, because by that time Bass Strait was wide enough to offer an insuperable barrier to their advance.

A notion exists that the natives entered Australia

<sup>1</sup> Sir Wm. Turner, "The Aborigines of Tasmania," *Trans. Roy. Soc. Edin.* 1908, xlvi. pt. 2, p. 365, in particular pp. 385-394; 1910, xlvii., pt. 3, p. 411. See also R. J. A. Berry, A. W. D. Robertson, K. S. Cross, "A Biometrical Study of the Relative Degree of Purity of Race of the Tasmanian, Australian and Papuan," *Proc. Roy. Soc. Edin.* 1910, xxxi. pp. 17-40. R. J. A. Berry and A. W. D. Robertson, "The Place in Nature of the Tasmanian Aboriginal," *cit.* pp. 41-69; and H. Basedow, "Der Tasmanier Schadel ein Insular typus," *Zeits. f. Ethn.* 1910, xlii. pp. 175-227. A different view is held by H. von Luschan "Zur Stellung der Tasmanier ein Anthropologischer System," *Zeits. f. Ethn.* 1910, xlii. p. 287.

and Tasmania by dry land, at a time antecedent to the formation of Torres Strait and Bass Strait, but the well-known distinction between the Australian and Oriental faunas presents some difficulty to this view. It would appear that man must have possessed some special means by which he could enter Australia unaccompanied by other animals. The rafts of the Tasmanians thus acquire an unexpected importance; they were capable, as we have seen, of making voyages across channels at least 3 miles in width. It is true that much wider channels than this now break up the road from New Guinea to Tasmania; but there seems to have been a time, probably geologically recent, when these channels did not exist and the Australian cordillera stretched as a continuous mountain chain from the one great island to the other. It was only by repeated subsidence that it became broken down, in the region of Torres Strait on the north and Bass Strait on the South. Subsidence has also probably enlarged the seas between the islands of the East Indies. Thus at some past epoch the channels which afterwards confined the Australians and the Tasmanians to their respective lands may have been sufficiently narrow to have been crossed by rafts and yet wide enough to have barred the way to the rest of the Oriental fauna.

When the more civilised nations of the north had succeeded in subjugating the sea to their enterprise, even the Ocean itself failed in its protection to the unfortunate Tasmanians, and with the arrival of English colonists their doom was sealed. Only in rare instances can a race of hunters contrive to co-exist with an agricultural people. When the hunting ground of a tribe is restricted owing to its partial occupation by the new arrivals, the tribe affected is compelled to infringe

on the boundaries of its neighbours: this is to break the most sacred "law of the Jungle," and inevitably leads to war: the pressure on one boundary is propagated to the next, the ancient state of equilibrium is profoundly disturbed, and inter-tribal feuds become increasingly frequent. A bitter feeling is naturally aroused against the original offenders, the alien colonists: misunderstandings of all kinds inevitably arise, leading too often to bloodshed, and ending in a general conflict between natives and colonists, in which the former, already weakened by disagreements among themselves, must soon succumb. So it was in Tasmania.

The estimates which have been given of the number of the population at the time Europeans first became acquainted with the country differ widely: the highest is 20,000, but this is probably far in excess of the truth. After the war of 1825 to 1831 there remained scarcely 200. These wretched survivors were gathered together into a settlement, and from 1834 onwards every effort was made for their welfare, but "the white man's civilisation proved scarcely less fatal than the white man's bullet," and in 1877, with the death of Truganini, the last survivor, the race became extinct.

It is a sad story, and we can only hope that the replacement of a people with a cranial capacity of only about 1200 c.c. by one with a capacity nearly one-third greater may prove ultimately of advantage in the evolution of mankind.

The world certainly needs all the brains it can get: at the same time it is not very flattering to our own powers of intelligence to find that we allowed this supremely interesting people, the last representatives of one of the earliest stages of human culture, to perish,

without having made any serious effort to ascertain all that could be known about it. What we do know is very little indeed: a book of about three hundred pages contains almost every scrap of trustworthy information.<sup>1</sup>

If any other nation than our own had shown the same disregard for a human document of such priceless value, we should be very outspoken in our censure. Even now, in this twentieth century, it cannot be said that the British Government takes such an intelligent interest in the numerous primitive peoples which it has taken into its charge as we have a right to expect, at least from a State having any regard for the advancement of learning.

The first to call attention to the resemblance between the stone implements of the Tasmanians and those of Palæolithic man was Sir Edward Tylor.<sup>2</sup> Subsequently Mr. R. M. Johnston<sup>3</sup> compared them with the "coliths" figured by Ribiero already alluded to. Sir Edward Tylor<sup>4</sup> has repeatedly returned to the subject; and in 1905 when he exhibited specimens before the Archaeological Institute, he made the following statement: "I am now able to select and exhibit to the Institute from among the flint implements and flakes from the cave of Le Moustier, in Dordogne, specimens corresponding in make with such curious exactness to those of the Tasmanian natives, that were it not for the different stone

<sup>1</sup> H. Ling Roth, *The Aborigines of Tasmania*, Halifax, England, 1899.

<sup>2</sup> E. B. Tylor, *The Early History of Mankind*, London, 1865, p. 195.

<sup>3</sup> R. M. Johnston, *Systematic Account of the Geology of Tasmania*, 1888, p. 334.

<sup>4</sup> E. B. Tylor in Preface to H. Ling Roth, *The Aborigines of Tasmania*, 1st Edition, 1890; 2nd Edition 1899. "On the Tasmanians as Representatives of Palæolithic Man," *Journ. Anthr. Inst.* 1893, xxiii. pp. 141-152, 2 pls. "On the Survival of Palæolithic Conditions in Australia and Tasmania," *Journ. Anthr. Inst.* 1898, xxviii. p. 199. "On Stone Implements from Tasmania," *Journ. Anthr. Inst.* 1900, xxx. p. 257.

they are chipped from, it would be hardly possible to distinguish them.”<sup>1</sup>

Since then Sir Edward Tylor has been led to believe that an even closer resemblance can be traced between the so-called plateau implements and the Tasmanian. A similar view has also recommended itself to M. Rutot and Dr. H. Klaatsch.<sup>2</sup> If this could be established it would invest the Tasmanian implements with peculiar interest.

The plateau “implements” are so called because they are found in gravels capping the high plateaux of Kent and elsewhere. They were first discovered by Mr. B. Harrison, of Ightham, who brought them before the notice of Sir Joseph Prestwich; and this observer, famous for the caution and sagacity of his judgement, expressed in unqualified terms his conviction that they showed signs of the handiwork of man.<sup>3</sup> Sir John Evans, a fellow-worker with Prestwich, and equally distinguished for his acumen and insight, was unable, however, to share this opinion, and at present the question is involved in the raging vortex of the “eolith” controversy.

The plateau gravels are no doubt very ancient; they lie at a higher level than any of the existing river terraces, and cannot be referred to any of the existing river systems. Prestwich spoke of them as glacial or pre-glacial; M. Rutot assigns them to the Pliocene.

The question as regards the “implements” is an extremely difficult one. A great number of the Tas-

<sup>1</sup> *Journ. Anthr. Inst.* 1895, xxiv. p. 336.

<sup>2</sup> A. Rutot, “La Fin de la Question des Éolithes,” *Bull. Soc. Géol. Belg.* 1907, xxi. p. 211; H. Klaatsch, *Zeits. f. Ethnologie*, 1907.

<sup>3</sup> J. Prestwich, *Quart. Journ. Geol. Soc.* 1889, xlv. pp. 270-294, pls.; 1890, xlvi. p. 166, 1891, xlvii. pp. 126-160, pls.; *Journ. Anthr. Inst.* 1889, xxi. pp. 246-270, pl.; see also W. J. Lewis Abbott, *Nat. Sci.* 1894, iv. pp. 256-266, and T. Rupert Jones, *Nat. Sci.* 1894, v. pp. 269-275.

manian forms are so rude and uncouth that, taken alone, we should have little reason to suspect that they had been chipped by man; some, on the other hand, show signs of skilful working, and leave us in no doubt. It is on these last that our judgement should be based in a study of the Tasmanian art. As to the rest, "*noscitur a sociis.*" They are distinguished by two very definite characters. In the first place their fundamental form is that of a flake which has been split off from a larger fragment. They never commence their existence as fragments already existing in a natural state. And next, the finer dressing of the stone is always confined to one face; if a boucher, there is one face obtained by a single blow which detached it from the parent mass, and an opposite face with secondary flaking; if a scraper, the marginal dressing is produced by the removal of chips always struck off in the same direction, as in many Palæolithic and Neolithic scrapers.

If we judge the Tasmanian implements by the best examples, we should in fairness extend the same treatment to the plateau "implements." The best of these do indeed show some superficial resemblance to the Tasmanian, especially in general form, and this is particularly true of the hollow scrapers. In connexion with these we may cite the following statement made by Prestwich when speaking of the plateau implements. He says: "A very common form is a scraper in the shape of a crook, sometimes single, sometimes double, such as might have been used *for scraping round surfaces like bones or sticks.*" The part we have placed in italics shows remarkable insight but unfortunately these supposed scrapers will not scrape and, if artefacts, had presumably some other function.

Again, the comparison is scarcely sustained when we

enter into a minute investigation. To begin with, the fundamental form of the plateau "implement" is rarely—so far as I know, never—artificial. On the hypothesis that these fragments were used by man, we must suppose that, to begin with, he simply selected such bits of flints, lying scattered about, as he thought would serve his ends, and then merely improved their existing edges by additional chipping. This supposed chipping, though often confined to one side of the fragment, has not the closeness or regularity that distinguishes the best Tasmanian scrapers, which, sometimes suggest Neolithic rather than Palæolithic workmanship. The confused and clumsy chipping of the plateau "hollow-scraper" does not produce an efficient edge, and it seems hard to believe that a being with sufficient intelligence to conceive the idea of a spoke-shave should not have succeeded in making a better one.<sup>1</sup>

Mr. Henry Balfour, one of the first to study Tasmanian implements and to recognise their Palæolithic affinities, regards them as representing a separate industry. At the same time he is willing to admit that, in the doubtful event of the plateau flints proving to be true implements, it is to these rather than to Palæolithic types that he would refer them. While agreeing with Mr. Balfour on the existence of special features characteristic of the Tasmanian implements—possibly due to the peculiar character of the stone from which they were made—I am still inclined to think that

<sup>1</sup> Through the kindness of Mr. Harrison I have now examined a large number of his best specimens: several of them have a remarkably artificial look and may possibly have been shaped by man; but similar specimens occur associated with Acheulean or Chellean bouchers, all alike bearing the same patina, in the Plateau gravels. The question thus arises whether implements lying on the surface of the soil might not be redistributed among the gravels by the subsequent wandering of streams.

Sir Edward Tylor made a closer approach to the truth in his earlier than in his later comparisons. Some resemblance to Mousterian implements may indeed be recognised, but scarcely any to the problematical flints of the Kent plateau. This is also the opinion of Professor Paul Sarasin<sup>1</sup> and of the Abbé Breuil, who informs me that the Tasmanian implements find their closest alliance with the quartzite implements of Mousterian age which occur in the north of Spain.

The Tasmanians may therefore be regarded with great probability as representing an ancient Mousterian race, which, cut off from free communication with the surrounding world, had preserved almost unchanged the habits and industrial arts which existed in Europe during the very middle of the Palæolithic epoch.

Though in its bodily characters this race differed considerably from the Mousterian Europeans, yet it retained so much that is primitive and was at the same time so pure or homogeneous that we may fairly include it among those interesting relics known to biologists as surviving archaic types. Though our knowledge of the Tasmanians is but small yet the little we possess is of fundamental importance in providing analogies for our guidance in the study which now awaits us of Palæolithic man.

<sup>1</sup> P. Sarasin, *VH. d. Nf. Ges. Basel*, xxiii.



## CHAPTER V

## THE MOST ANCIENT HUNTERS

IF, suddenly transported to the beginning of the Palæolithic epoch, we could survey the face of the earth as it then appeared, we might be surprised at first by its strange and unfamiliar aspect; but on closer inspection, as we traced one by one its leading features and identified the several continents and seas, we should perceive that the general plan remained the same and that the details alone were changed.

These details, however, were neither few nor unimportant. The whole continent of Europe had enlarged its bounds, and the Atlantic broke against a shore lying far to the west of the British Isles, along a line where soundings now show a depth of 100 fathoms. It looks as though the ocean had sunk 600 feet. The Irish Sea, the English Channel, and the German Ocean, thus deserted, formed wide valley plains, watered by many noble rivers (Fig. 40). The Rhine with its tributaries the Elbe and the Thames, swept in wide meanders to the north till it opened into the sea not far south of the Faeroë Isles; the Seine, gathering the waters of the south of England and north of France in its flow, continued its course through the fertile plains of the English Channel till it entered the Atlantic



FIG. 40.—The Pleistocene Geography of Europe. *a.* during the period of greatest elevation; *b.* at the close of the third glacial episode; *c.* at the close of the fourth glacial episode. The diagrams *b* and *c* represent M. Rutot's views. (After Rutot.)

a hundred miles west of the farthest point of Brittany or Cornwall; and the deepest parts of the Irish Sea formed great fresh-water lakes stocked with ancestral salmon.

In the south we might look in vain for the Adriatic, and in place of the Mediterranean we should discover two restricted inland seas, separated by a broad isthmus, which extended from Northern Africa, through Sicily, into Southern Europe.

On the extreme east Asia was probably united with America, across Bering Strait, by a tract of land which extended an unknown distance to the south, perhaps completing the arc of the Aleutian Islands, now represented on the map by a mere dotted line.

On the extreme west and north an ancient bridge, afterwards to break up into Iceland and the Faeroes, was possibly still standing, and united Europe with Greenland and the east of North America; but this is an open question, to which we shall refer later.

In some places, on the other hand, the sea penetrated farther into the land, as where the Arctic Ocean covered all the region of the gulf of the Obi.

A traveller starting in this ancient world from the banks of the Thames could have made his way over the watershed formed by the Straits of Dover into France, and so through Italy and across Sicily into Africa, which would have then lain open to him from end to end. If instead of entering Africa he had turned to the left, he could have reached India by devious paths; the Malay peninsula, and the East Indies, united here and there by land-connexions, would have taken him, with the help of a frail canoe, into Australia, whence he might have wandered into Tasmania.

If he had wished to visit North America he would have had, perhaps, a choice of routes, either by the Icelandic bridge or the Alaskan isthmus.



FIG. 41.—Elephants and Hippopotami at a Tropical Watering-place (Africa).  
(After Wolf.)

Even before leaving England he would see strange sights by the way; great herds of elephants of an

ancient kind (*Elephas antiquus*), the mightier predecessors, perhaps ancestors, of the mighty African elephant would perhaps come trampling across his path; he might witness, not without awe, the infuriated rush of the soft-nosed rhinoceros (*Rhinoceros Merckii*), which bore a horn sometimes as much as three feet in length; disporting itself in the rivers was that shy behemoth the hippopotamus (Fig. 41), the mother animal swimming with her young upon her



FIG. 42.—The Sabre-toothed Tiger, *Machairodus neogaus*. Attention may be called to the widely open mouth. In adaptation to the great length of the tusks, and to permit it to get out of their way, the lower jaw was provided with a peculiar articulation, so that it could move backwards through nearly a right angle. (From Osborn, after C. R. Knight.)

back; sometimes he might catch sight of the great sabre-toothed tiger, *Machairodus* (Fig. 42), making its stealthy spring, or hanging, with its great overgrown canines, on to the flanks of a strayed elephant. If he waited by the water places he would be able to watch herds of bison, wild horses, and various kinds of deer, the Irish elk among them, as they came to drink.

A delightfully warm climate might tempt the traveller

to make his bed in the open, but, in any case, he would do well to beware before accepting the shelter of a cavern, for there he might encounter the terrible cave-bear, larger than any existing species, or an animal even still more terrible, no other than man himself.

Unfortunately, we have no time-machine by which to revisit these scenes; we must content ourselves by laboriously piecing together the evidence, still more laboriously obtained, which lies sparsely scattered in the gravel of river terraces or in the débris of ancient caves, which is fragmentary at the best and consequently too often full of apparent contradictions. He who attempts to construct a consistent story will sometimes wonder whether he may not be weaving a rope of sand. Classifications are made only to be unmade, and as finer and finer subdivisions are proposed, so our difficulties seem only to increase. This is the darkness which precedes the dawn. Already indeed minute attention to details, not omitting the apparently most insignificant, is producing its effect; the darkness begins to break, and amidst much that is confused, certain facts stand out in broad outline.

Man as we first meet with him is a hunter, not by choice but from necessity, winning a precarious existence from the chase of wild beasts and the collection of grubs, eggs, and other edible products, especially those afforded by wild plants. Nature as he knew her was as yet untamed, though he had already wrested two great powers from the inanimate world, the first that of transforming energy into fire, and the next that of concentrating its power by means of an edge given to a stone.

Many thousands of years, attended only by a gradual

advance, were to elapse before he achieved any epoch-making victory which could compare with these, and then he made two great strides, which led him to the mastery of the organic world. He discovered that wild plants could be grown at will, and that herds of wild animals could be tamed and kept in a state of captivity. From hunter he became shepherd and farmer, abandoned his roaming hand-to-mouth mode of life, and, assured of ample means of subsistence, became attached to the soil; settled communities thus arose, organised societies became possible, and all the advantages which accrue from the subdivision of labour.

This triumph preceded by a long interval the discovery of metals, and some of the stone implements of the primitive agricultural stage are in no respect superior to their predecessors. On the other hand, many attain a perfection which leaves no room for improvement. A complete mastery over stone had been acquired; it was chipped by an admirable technique into implements which are distinguished as much by their artistic beauty as by their perfect adaptation to the ends for which they were designed. Such implements were well worthy of the additional labour which was often bestowed upon them, as when they were smoothed by grinding on sandstone and finally polished so as to give increased hardness as well as beauty to the surface.

It is these polished implements which have afforded a distinctive mark to the period, so that it is often spoken of as the polished stone age; and the Stone Age as a whole is divided, not according to its most fundamental differences into a hunting and an agricultural stage, but according to the nature of its weapons into the earlier flaked and the later polished stone ages.

The newer and older stone ages thus recognised have been conveniently named<sup>1</sup> the Palæolithic and the Neolithic periods.

The presence of polished stone implements, though distinctive of the Neolithic period, is not essential. When stone implements are discovered their place in our classification is determined on a variety of evidence, first and foremost on their position in the stratified series, next on the species of animals associated with them, and finally on the nature and fashion of the implements themselves.

Our knowledge of the Ancient Hunters or Palæolithic men has made extraordinary progress during the past two decades, especially in France, which has afforded a fertile field of discovery to a brilliant band of investigators. The remains of successive hunting races are found in the deposits of caves, river gravels and other sediments, which are spoken of collectively as the Palæolithic series.

The Palæolithic series may be divided into two groups—an upper and a lower. This proceeding will at all events provide us with useful general terms. These groups may be further subdivided into stages as follows.

Upper Palæolithic	{	Azilian stage
		Magdalenian stage
		Solutrian           ,,
		Aurignacian       ,,
Lower           ,,	{	Mousterian       ,,
		Acheulean       ,,
		Chellean         ,,
		Strepyan         ,,
		Anglian (?)       ,,

<sup>1</sup> Sir John Lubbock, *Prehistoric Times*, London, 1865, p. 60.



*Anglian* (?).—It seems probable that the oldest Palæolithic industry with which we are at present acquainted is represented by a number of specimens found by Mr. Reid Moir in the middle glacial sands of Boulton and Loughlin's brick pit, near Ipswich, one of which has been described by Sir E. Ray Lankester<sup>1</sup> as a rostro-carinate implement. The bold but rather regular flaking which extends along the whole length of both sides and terminates in front in a sharp beak has apparently been produced by an intelligent agent. A still more artefact-looking specimen lately described by Sir E. Ray Lankester,<sup>2</sup> and assigned by him, on what I cannot but regard as inadequate evidence, to the Pliocene, or an even earlier epoch, belongs, I think, to the same series.

The middle glacial sands lie below the chalky boulder clay and are underlain by a lower boulder clay: they were probably deposited from the waters of a retreating ice-sheet and may therefore indicate an interglacial episode. If, as we have reason to believe, the Chellean industry is later than the chalky boulder clay, then these East Anglian implements must antedate it by a long interval. They do not resemble the

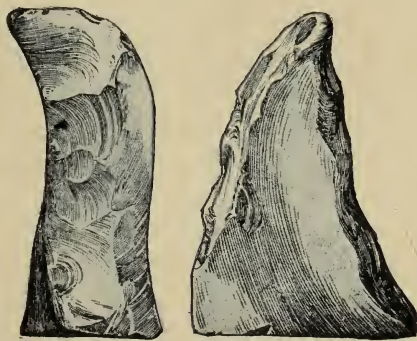


FIG. 43.—A rostro-carinate implement from the Middle Glacial Sands at Ipswich. ( $\times \frac{1}{2}$  about.) (After Ray Lankester.)

<sup>1</sup> Sir E. Ray Lankester, *op. cit.* p. 300.

<sup>2</sup> Sir E. Ray Lankester, "Description of the Test Specimen of Rostro-Carinate Industry found beneath the Norwich Crag," *Roy. Anthr. Inst. Occasional Papers*, no. 4, 1914, 18 pp. 3 pls. This specimen was not found *in situ*.

Strepyan which is the natural root of the succeeding Chellean and Acheulean industries.

The East Anglian industry is not known outside Norfolk and Suffolk; the remaining Lower Palæolithic stages are widely distributed, and the order in which they succeed each other in time has been determined by a variety of observations extending over a long period, but most fully by the study of the sections at St. Acheul on the Somme.

The valley of the Somme is classic ground; it was there that Boucher de Perthes<sup>1</sup> made his famous discoveries, and that Gaudry, Prestwich<sup>2</sup> and Evans<sup>3</sup> found confirmation of the truth of those discoveries; G. de Mortillet has investigated it, and most recently it has been studied in great detail, particularly at St. Acheul, by M. Commont.<sup>4</sup>

It is above all to the brilliant researches of M. Commont, now continued with extraordinary insight and perseverance over many years, that we are indebted for our knowledge of the remarkable story which this valley

<sup>1</sup> Boucher de Perthes, "De l'industrie antiquités Celtiques et Antidiluviennes," Paris, 1847.

<sup>2</sup> J. Prestwich, "On the Occurrence of Flint Implements, associated with remains of Animals of Extinct Species in Beds of a Late Geological Period in France, at Amiens and Abbeville, and in England at Horne," *Phil. Trans.*, 1860, pp. 277-317. (This contains a note by Sir John Evans, p. 298.)

<sup>3</sup> John Evans, "On the Flint Implements in the Drift, being an Account of their Discovery on the Continent and in England," *Archæologia*, 1860, xxxviii. pp. 280-307.

<sup>4</sup> V. Commont, "Les Industries de l'ancien Saint-Acheul," *L'Anthr.*, xix. pp. 527-572, 1908. "L'industrie de l'âge du renne, dans la vallée de la Somme," *Compte rendu de l'Association Française*, 1908, pp. 634-645. "Montières-les-Amiens (Dépôts Quaternaire)." *Assoc. Préhist. Congrès de Lille*, 1909, p. 437. "La faune quaternaire dans le Nord de la France," *ibid.* p. 445. "Industrie des graviers inférieurs de la haute terrasse de Saint-Acheul," *ibid.* p. 774. "Saint Acheul et Montières," *Rev. préhistorique*, 1909, N. no. 10. "Industrie moustérienne dans le Nord de la France," *Congrès de Tours*, 1910. "Les terrasses fluviale de la vallée de la Somme," *Bull. Archéologique*, 1911, 27 pp. "Chronologie et stratigraphie . . . du Nord de la France," *Congrès international d'Anthropologie*, 1912, xiv. p. 240.

affords. He has unravelled its deposits, so puzzling in their complexity, and has provided us with geological sections which show in their true chronological order nearly all the great stages of human industry that have successively flourished on the soil of Europe from the early Strepyan onwards through all the other stages of the Palæolithic epoch and then through the Neolithic to the ages of Bronze and Iron. It is to this region therefore, as the standard to which all others may be referred, that we will first turn our attention.

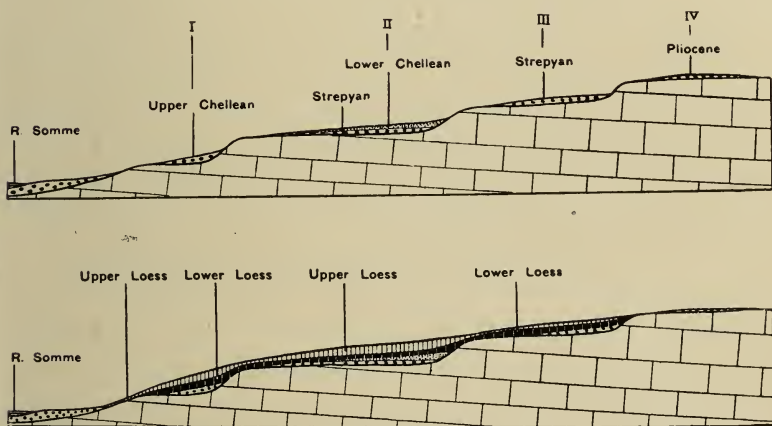


FIG. 44.—Diagrams of the terraces of the valley of the Somme. The upper figure shows the steps covered with the ancient deposits of the river ; the lower figure shows the overlying löss.

The river Somme flows through a broad valley which it has eroded in the Chalk. The rate of erosion was not uniform, but accelerated at three successive intervals, so that, disregarding the superficial deposits, the sides of the valley do not present a uniform slope, but are cut out in four successive steps (Fig. 44), which are named by number in the order of their succession counting from below upwards ; the lowest but one,—owing to its not having been sufficiently distinguished

from the lowest, which forms the actual valley bottom,—being taken as the first; while the second is often spoken of as the middle step.

Deposits of gravel, sand, and other overlying sediments rest on these steps, forming corresponding terraces, which are far less accentuated than the steps they conceal.

The existence of the steps and the structure of the terraces have been revealed by numerous artificial excavations—brick pits, drainage works and the like.

In commencing our study of these features, let us disregard for the moment the more superficial deposits, and confine our attention to the steps and the associated fluvial gravels and sands.

*The Steps.*—The explanation of the steps previously given when we discussed the terraces of the Eastern Alps is excluded in this case, because the basin of the Somme lies completely outside the regions covered by the great glaciers, and consequently was not affected by the waxing and waning of the ice. Yet the changes in climate to which the Alps bear witness were too general to have been without any effect in the valley of the Somme, and heavier precipitation, whether of snow or rain, could not fail to influence the volume, and consequently the erosive power of the rivers to which it contributed. It is possible therefore, that the steps and terraces of the Somme may be related to those of the Alps, both being effects, though differently produced, of the same fundamental cause.

But there is another explanation, very old fashioned, dating almost from the time when river terraces first began to be studied, which has prior claims. According to this the periodical acceleration of the river and the consequent erosion of the valley steps depended on suc-

cessive elevations of the land. This is certainly one of the commonest causes of river terraces, and, as we shall see directly, the level of the land is known to have suffered manifold changes in the course of the Pleistocene epoch.

We may suppose that the Somme commenced to cut out its valley at a fairly uniform rate, probably in late Pliocene days, when the north of France stood at a considerably lower level than it does now, and it continued to do so, so long as the relative level of land and sea remained unchanged, perhaps till it had reached what is technically known as its base-level, when downward erosion comes to an end. The land was then raised, and the mean slope of the river course, counting from the sea as zero, was consequently increased; comparatively rapid erosion was then resumed, and is now recorded by the steep sides of a valley step: a second elevation resulted in a second valley step and so on in succession. The fact that the valley bottom is now filled up with gravel and other sediments over which the Somme flows, 20 metres above the floor of the channel which it once cut out, shows that a slight subsidence of the land occurred after the valley had reached its full depth.

It may be that elevation has also played its part in the formation of the valleys and terraces of the rivers which descend from the Alps, just as it is also possible that the changes of climate which have left such marked effects in the Alps may also have affected the excavation of the valley of the Somme. Which factor has played the dominant part must remain for future investigation, but it may be pointed out here that a certain uniformity seems to prevail among the terraces and their succession in many of the European river

valleys. To ascertain over how wide an area this extends and how precisely it is maintained would be an interesting task for anyone with sufficient leisure to undertake it. If the uniformity should prove to be so general and so exact as it seems it would evidently point to the existence of some widely acting cause.

*The Sands and Gravels of the Terraces.*—It has long been admitted, as sufficiently obvious, that the gravel of each terrace is scarcely separable in origin from the step on which it lies; it may indeed be regarded as the very same gravel as that which the river employed in eroding the step, and the overlying sands may be attributed to floods, which occurred before the river had cut its way much deeper down.

Thus the gravels correspond in age with the steps and the order in which these succeed one another from above downwards is the order of their formation in time.

In the deposits of the fourth or highest—and therefore the oldest—terrace no human artefacts are found, but the gravels of the next or third terrace afford numerous implements of the Strepyan stage, and these are also met with, though rarely, in the gravels of the second terrace. The gravels of the second terrace, with their Strepyan implements, are overlain by sands which were deposited while the river was sinking its way down towards the first terrace, so that, as their superposition would imply, they are slightly younger than the gravels beneath them. It is in these sands that we find the earliest Chellean implements. Finally, in the gravels of the first terrace remains of the Upper Chellean industry occur. The gravels below the river, which may be regarded as a submerged terrace, are inaccessible to observation.

It would thus appear that when the excavation of the valley commenced, man had not yet entered the country; but by the time the river had descended to the third step it was already occupied by the people of the Strepyan stage; this industry lasted till the second step had been cut out and covered with gravels, when it was succeeded by the Chellean which came to an end some time after the formation of the first step. Thus the excavation of the valley was accomplished in large part during the Chellean and Strepyan ages, in the course of which the river succeeded in wearing its channel downwards for over 50 metres.

*Superficial Deposits.*—We now pass to the later deposits—a complex of loams, löss, and brick-earth with occasional pebble beds, which is spread like a mantle over the flanks of the valley, extending from the level of the existing stream to a height of 100 metres or more above it, concealing the fluvial sands and gravels just discussed, and smoothing over the abrupt inequalities of the valley steps.

These deposits have provided geologists with a difficult problem and of the various attempts which have been made to solve it none is more adventurous than that of M. Rutot<sup>1</sup> who supposes that the water liberated by the melting of the great glaciers could not find an immediate outlet to the sea, but was ponded up to form an extensive lake which covered to a depth of over 100 metres a great part of northern Europe and the south of England. Each genial episode was accompanied by its floods and its lake, and it is the sediments left behind by the last two of these episodes which now form the “ergeron” and the “limon fendillé.” The

<sup>1</sup> A. Rutot, “Les deux grandes Provinces Quaternaires de la France,” *Bull. Soc. Préhist. de France*, Le Mans, 1908, 35 pp. sep. copy.

northern barrier of the earlier lake was formed by the southern margin of the Scandinavian ice, which extended across the site of the North Sea (Fig. 40, *b*); but a barrier on the west is also necessary and M. Rutot supplies this by freezing up the mouth of the lake; evidently an inadequate device. The mouth must have existed before it could be frozen up, and its existence implies a barrier, such as could only be produced by an elevation of the land. If the continental platform which supports the British Isles (Fig. 40, *a*) were tilted as it rose above the sea so as to reverse the slope of the English Channel a lake might very well be produced. There is nothing theoretically impossible in this conception. We know that great movements of the earth's crust affected a great part of northern Europe during the Pleistocene period, and we have every reason to believe that they were not uniform.

The movements of Scandinavia have been followed step by step in a series of remarkable investigations, of which the latest and most important are those by Baron de Geer and Prof. Brøgger.<sup>1</sup> It would be beyond our province to enter into these in detail, suffice it to say that at the close of the maximum extension of the ice the peninsula rose to a much greater altitude than at present, but as the ice melted away it began to sink, step by step, till at length, when the ice had almost completely disappeared, it stood 240 metres below its present level.<sup>2</sup>

Since the subsidence the peninsula has again risen, so

<sup>1</sup> G. de Geer *Om Skandinaviens Geografiska Utveckling efter Istiden*, Stockholm, 1896, p. 107. W. C. Brøgger, *Om de sen-glaciale og post-glaciale nivåeforandringer i Kristianiafeltet*, Christiania, 1900-1901, p. 691.

<sup>2</sup> It may be noticed in passing that the changes in climate which accompanied the retreat of the ice have also been traced in detail; the temperature rose from  $-8^{\circ}$  or  $-9^{\circ}$  C. at the commencement to  $+2^{\circ}$  C. at the close.



that it now stands 240 metres higher than when it had just been relieved of its burden of ice.

The west of Holland, on the other hand, sank during the glacial epoch to a depth of 190 metres, as is shown by a boring at Amsterdam which proved the existence of glacial deposits down to that depth. From this depression Holland has never recovered.<sup>1</sup>

The British isles shared in the movements of the continental platform ;<sup>2</sup> at the close of the great glaciation they rose to greater heights than at present and apparently to a greater height on the west than the east ; curiously enough they have since returned, by subsequent depression, to almost precisely the same elevation as they possessed before the advent of the glacial epoch.<sup>3</sup>

It would be a difficult task to consider whether these movements of the land were distributed in a manner favourable to M. Rutot's views, fortunately we need not undertake it, for the real objections to the hypothesis are more serious. It is unsupported by evidence and does not explain the facts under discussion. We are familiar with the marks left behind by great temporary lakes and of these none have been found such as M. Rutot's imaginary lakes should have produced. The nature of the deposits in question points to a different mode of origin, which will be better understood after we have reviewed the structure of the second terrace

<sup>1</sup> F. W. Harmer, "A Sketch of the Later Tertiary History of East Anglia," *Proc. Geol. Assoc.*, 1902, xvii. p. 444.

<sup>2</sup> James Geikie, *Prehistoric Europe*, London, 1881, p. 266 *et seq.*

<sup>3</sup> G. W. Lamplugh ; "The Drifts of Flamborough Head," *Quart. Journ. Geol. Soc.*, 1891, xlvii. p. 384 *et seq.* Similar results have been obtained by W. B. Wright and H. B. Muff ; "The Preglacial Raised Beach of the South Coast of Ireland," *Proc. Roy. Dublin Soc.*, 1904, x. p. 250 *et seq.*

of the Somme, as it is revealed in the gravel pits of St. Acheul.

*Structure of the Second Terrace.*—Below a layer of soil washed down the hillside by the rain (recent rain wash) lie two sheets of deposits, an upper, known as the younger löss or ergeron ; and a lower, the older löss, which I propose to call the derm. These two sheets have been traced over a large part of Europe and they occur also in the valley of the Thames.

It may be observed here, and the fact is important, that the ergeron extends downwards over the first terrace, while the derm does not pass beyond the second terrace ; from which we may conclude that the derm is older, the ergeron younger, than the first terrace.

Each sheet is composed of three successive layers ; so that the younger löss consists of an upper, middle, and a lower ergeron, each layer being defined at the base by a thin layer of pebbles and crowned at the summit by a zone of subaerial weathering, which represents an ancient soil. The weathered summit of the upper ergeron is known as brick-earth. The calcareous concretions, called “ löss pupchen,” which occur in the ergeron are always of comparatively small size.

The ancient löss is similarly divided into an upper, middle, and a lower derm ; the upper derm is a red loam (limon rouge) ; the middle, a loam speckled with black dots (limon à points noir) ; the lower, a red, sandy loam (limon rouge sableux). At the base of the lower derm is a gravel which sometimes cuts into the underlying river sands, “ ravining ” them, as the French express it. The löss pupchen of the lower löss are of comparatively large size.

Successive human industries occur throughout the

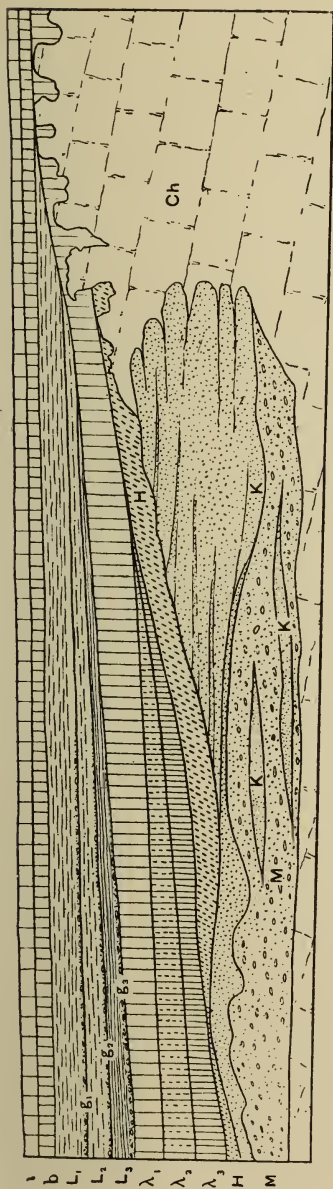


FIG. 45.—Section through the Second Terrace of the Somme at Saint Acheul.

- a. Rain-wash; recent to Neolithic.
- b. Brick-earth (weathered löss); Upper Aurignacian and Solutrian.
- L<sub>1</sub>. Upper ergeron, underlain by gravel (*g*<sub>1</sub>); Mousterian.
- L<sub>2</sub>. Middle " " (*g*<sub>2</sub>); Mousterian with rare bouchers.
- L<sub>3</sub>. Lower " " (*g*<sub>3</sub>); " with many bouchers.
- λ<sub>1</sub>. Upper derm; in upper part, Upper Acheulean.
- λ<sub>2</sub>. Middle " red sandy loam; with red deer.
- λ<sub>3</sub>. Lower " sands with gravel at base.
- H. White sandy loam with land shells.
- K. Gravels with flint pebbles, and *E. antiquus*; rare coarsely worked bouchers.
- M. White sandy loam with land shells.
- Ch. Rain-wash; recent to Neolithic.

series; in the sands and gravels which occur at the base of the older löss lie the oldest Acheulean implements, higher Acheulean horizons succeed, and the Upper Acheulean is found in the loam of the lower derm. The middle and upper derm have not yet yielded any implements, and it is not till we enter the upper löss that we discover the Lower Mousterian, which occurs in the pebbly layer at the base of the lower ergeron; then comes the Upper Mousterian in the pebbly layer at the base of the middle ergeron. The Aurignacian has not been found in the löss of the second terrace, but it occurs on two horizons in the upper ergeron of the first terrace. Finally near the summit of the brick-earth rare implements of Solutrian workmanship are occasionally met with. The Magdalenian is another industry which is absent from this terrace, but Magdalenian implements have been dredged from the bed of the river. This industry is apparently younger than the latest löss of the Somme; the interval which separates it from our own times is comparatively short, and is represented in the valley of the Somme merely by a growth of peat and recent river alluvium.

The deposits, we have thus briefly described, with their included industries and weathered surfaces, bear every appearance of subaerial accumulations. The subaerial origin of the löss is now generally admitted though different opinions are held as to the precise manner of its formation. Much of it, as was first shown by Richthofen, is an æolian deposit, laid down by the winds, but part is a pluvial deposit, washed by the rain and streamlets down the valley slopes<sup>1</sup> (rain wash), as

<sup>1</sup> J. Gosselet, *Esquisse géologique du Nord de la France*, Lille, 1880, p. 381; A. de Lapparent, *Traité de Géologie*, Paris, 1908, p. 1693; V. Commont, "Les Industries de l'ancien Saint-Acheul," *L'Anthr.*, 1908, xix. pp. 527-572

indeed M. Rutot himself admits,<sup>1</sup> though he still maintains the lacustrine origin of the corresponding deposits in Belgium. Alternations of frost and thaw, especially when the climate was more severe, as it was at various intervals during the Palæolithic epoch, must have played their part, loosening the soil and setting it free to travel down the sides of the valley; while heavy showers and occasional cloud bursts may have helped to form the intercalated layers of pebbles. The sudden change from a weathered surface to a band of pebbles which marks each subdivision of the löss is suggestive of a change in climate.

That the löss was formed more rapidly than the existing rain wash is probable, for apart from the influence of climate the slopes of the valley flanks were steeper, and the loose Tertiary deposits<sup>2</sup> which cap the hills and have furnished most of the material of the löss were formerly of wider extent. The very nature of the method by which the löss is formed tends to retard its growth as it proceeds.

A curious feature, pointing to a slow creep of the deposits down the hillside, is seen where the ancient löss meets the chalk. The chalk is corroded by solution and broken into fragments which are dragged downwards in a "flow breccia" known to the workmen as "presle" (Fig. 45).

In thus explaining the formation of the deposits which overlie the ancient river gravels and sands we have at the same time shown how the order of the several stages of human industry has been determined by the strati-

<sup>1</sup> A. Rutot, "Les découvertes de M. le Prof. V. Commont dans les environs d'Amiens," *Bull. Soc. Belge de Geol.*, 1910, xxiv. pp. 13-33, in particular p. 32.

<sup>2</sup> The chalk with flints has given rise to the red loam ( $\lambda_1$ ) of the ancient löss; the Thanet sands to the speckled loam ( $\lambda_2$ ), and the plastic clay of the Woolwich and Reading series to the red sandy loam ( $\lambda_3$ ).

graphic succession, and the order thus established for the valley of the Somme no doubt prevails over a great part of Europe. The stratigraphic succession is of fundamental importance, and should provide a stimulus for renewed research in our own country. Now that we know where to look for the industrial horizons we shall have less difficulty in finding them.

So far no facts inconsistent with this standard succession have yet been encountered, and the only discordant note comes from Belgium, where the subject requires reinvestigation. The sections at St. Acheul

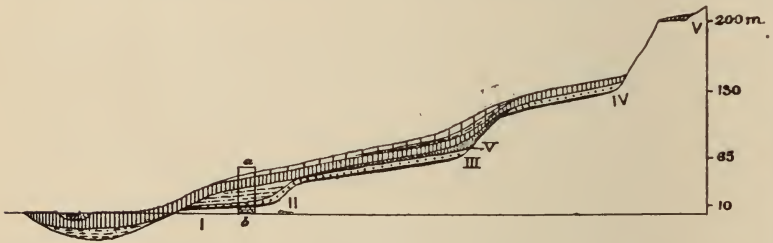


FIG. 46—Section across the valley of the Lys, Belgium. V. Miocene; IV. Pliocene; III. Reutelian; II. Mesvinian; I. Chellean; open vertical lines, brick earth; close vertical lines, ergeron; *a*, *b*, part of the section shown in greater detail in Figs. 47 and 49. (After Rutot.)

carry us down as far as the Strepyan only, but at Helin, near Spiennes in Belgium, M. Rutot claims to have discovered still older horizons one of which he has named the Mesvinian.

The general features at Helin are much the same as at St. Acheul. The Lys flows through a broad valley some 160 metres deep, excavated in five successive steps, each surmounted by its terrace, and it is on the first of these that the Lower Palæolithic stages are said to be preserved. The floor of the ancient valley lies below the present channel of the Lys and this to the extent of over 30 metres (Fig. 46). We may here recall that the case

is similar with the ancient valley of the Thames, the bottom of which lies more than 23 metres below the surface of the existing river at Tilbury.

The section at Helin (Fig. 47) is excavated in the lower terrace. According to M. Rutot the Upper Acheulean is not represented, but the Lower Acheulean occurs in its proper place above the Chellean, the Strepyan similarly beneath it; but the section con-

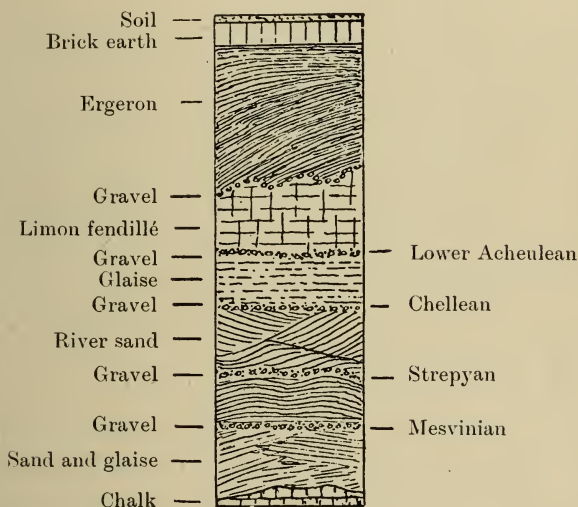


FIG. 47.—Section at Helin (*a*, *b*, Fig. 46) through the first terrace (Rutot).

tinues below the Strepyan, which is underlain first by fluviatile sands and then by gravel, in which Mesvinian implements occur. Below this, again, we have first a sandy clay (*glaise*) and then another bed of gravel resting on the Chalk and containing fragments of flint, which M. Rutot regards as representing another industrial stage, the Mafflian. In other sections another supposed industry, the Reutelian, is said to occur. The Mafflian and the Reutelian belong, how-

ever, to the nebulous region of eoliths, and need not be further referred to.

It will be seen that this interpretation is in surprising discordance with the succession on the Somme, and it may be remarked at once that the Lower Acheulean at least has been erroneously identified; the löss in which it is said to occur is the younger and not, as M. Rutot supposed, the older löss, while as for the implements they are not Acheulean at all, but Mousterian. This is the verdict of M. Commont, who further asserts that below this horizon there are no visible industries except Acheulean and Mesvinian.

The Mesvinian implements are mostly simple flakes of flint or brown chert, roughly shaped and irregularly chipped at the margin. They are scrapers and rude knives for the greater part; a few are excavated on one side by a round notch (notched scrapers). Some larger specimens seem to have been anvils, and M. Rutot regards some as hammer stones.

The Mesvinian is of some historical interest, and was at one time involved in the eolith controversy. The artefact nature of the implements had been called in question, though not by experts well acquainted with them. Many of the flakes present essentially the same shape and characters, one side being formed by a single conchoidal surface, the other by two or three faces which run parallel with each other and with the opposite face, in the direction of its length. If these flakes had been formed by random blows, such as occur when pebbles are hurried along by a river, we should find cones of percussion scattered at random over the surface; but, as a matter of fact, no such cones are anywhere to be seen, even with the assistance of a strong lens, except at the butt end.



There we perceive indications of four, or sometimes five, cones of percussion; <sup>1</sup> one of them belongs to the bulb of percussion, which corresponds with the single conchoidal surface on one side, two with negative bulbs of percussion which are associated with the faces of the opposite side. The remaining cones have not penetrated very deeply into the stone, but they each record a blow, which must have been struck in approximately the same direction as those which resulted in flaking. But four

<sup>1</sup> When a flint is struck by the corner of a hammer a conical fracture or a system of such fractures surrounds the point of impact. This is the cone of percussion. When the blow is sufficiently hard, one of the conical fractures develops into an undulating surface (conchoidal fracture) and a flake springs off, carrying with it more or less of the cone of percussion. If the flake takes with it the greater part of the cone, its surface next the cone rises into a gently swelling prominence [Fig. 48 (3)].

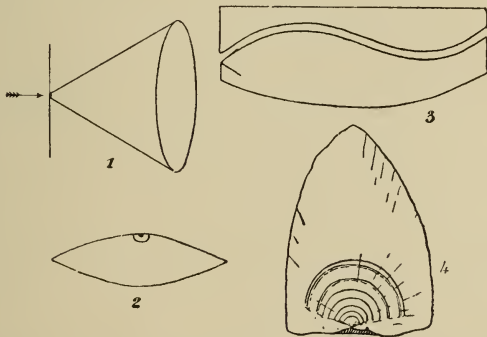


FIG. 48.—Mode of fracture of flint. (1) Cone of percussion; (2) cone of percussion, end view at the base for flake; (3) cone of percussion, lateral view, and undulating surface of fracture proceeding from it; (4) bulb of percussion surrounded by concentric ripples, which are crossed by radiate striae.

This, including the cone, is the “bulb” of percussion. If the flake leaves the cone behind in the mother flint, then the bulb of percussion remains with the cone, and a corresponding hollow occurs on the flake. This is what is meant by a negative bulb of percussion. The mode of fracture of the flint is a very interesting study. Many little points of detail are worthy of attention besides those just mentioned. Frequently the gentle undulations of the conchoidal surface are accompanied by numerous finer, sharper concentric ripples. Rectilinear striae radiate from the centre of the cone, often extending a comparatively long way from it: these appear to be torn out of the stone [Fig. 48 (4)].

or five blows delivered in the same direction over a very restricted area of the flake and nowhere else can scarcely be attributed to chance; and when we find the same phenomenon repeated in a great number of flakes, all having much the same form, we begin to feel it points directly to intent. Such flakes were shaped by an intelligent being; they are the earliest known implements used by Palæolithic man.

This is also the opinion of Dr. Obermaier,<sup>1</sup> one of the most decided opponents of the "eolith" school, who assigns the Mesvinian to an horizon immediately below the Chellean and speaks of it as "fruh-Chellean."

The artefact nature of the Mesvinian flints had been remarked upon even earlier by M. Boule,<sup>2</sup> who insisted on their resemblance to the more primitive examples of Mousterian implements.

Now, however, that the Mesvinian flakes have been admitted into the society of genuine implements, they have been deposed, by a singular irony of fate, from the superior antiquity to which they pretended and have thus lost their chief claim upon our interest.

According to M. Commont's interpretation of the section at Helin, the younger löss, with the Mousterian in its proper place at the base, rests on the ancient river sands and gravels, and it is in the lowest of these gravels that the Mesvinian implements are found; they are associated with the fauna of the mammoth and the reindeer and are perhaps even younger than the Upper Acheulean. If Acheulean they represent the "petite industrie" of that stage.

<sup>1</sup> H. Obermaier, "Die Steingeräte des französischen Altpaläolithiums." *Mitth. d. prähistorischen Kom. d. K. Ak. Wiss. Wien*, 1908, ii. No. 1, pp. 41-125.

<sup>2</sup> M. Boule, "La Quaternaire du Nord de la France," *L'Anthr.*, 1892, iii. pp. 431, 432.

In our own country the terraces of the Thames recall those of the Somme. A first attempt at classification has been made by Messrs. Hinton and Kennard.<sup>1</sup> The Chellean is represented in the gravels of the second terrace which are well exposed at Barnfield, Swanscomb, where the second terrace is ninety feet (thirty metres,) above the sea level. The section has lately been described in detail by Messrs. Smith and Dewey,<sup>2</sup> who

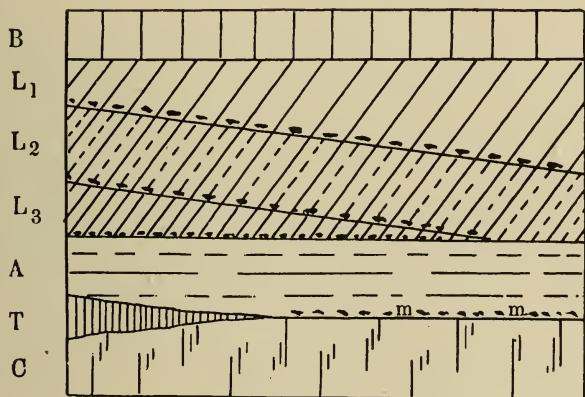


FIG. 49.—Section at Helin, according to M. Commont. B, Brickearth;  $L_1$ ,  $L_2$ ,  $L_3$ , the three layers of the younger löss; A, Fluviatile sands and gravels; m, m, Mesvinian; T, Thanet sands (remanié); C, Chalk.

state that in gravels underlying those containing Chellean implements they have found examples of the Strepayan industry. Good sections in the second terrace also exist at Wolvercote,<sup>3</sup> near Oxford, and in the gravels which lie at the base of a series of lacustrine beds Mr. Montgomery Bell has found some beautifully

<sup>1</sup> M. A. C. Hinton and A. S. Kennard, "The Relative Ages of the Stone Implements of the Lower Thames Valley," *Proceedings of the Geologists' Association*, 1906, xix, pp. 76-100.

<sup>2</sup> R. A. Smith and H. Dewey, "Stratification at Swanscombe" *Archæologia*, 1913, lxiv, pp. 177-204.

<sup>3</sup> A. M. Bell, "Implementiferous sections at Wolvercote," *Quart. Journ. Geol. Soc.*, 1904, lx, pp. 120-132.

worked but unusual forms of the Chellean boucher (Fig. 51).

The brick-earths of the first terrace require renewed examination; M. Commont informs me that during a recent visit he was able to distinguish an upper and

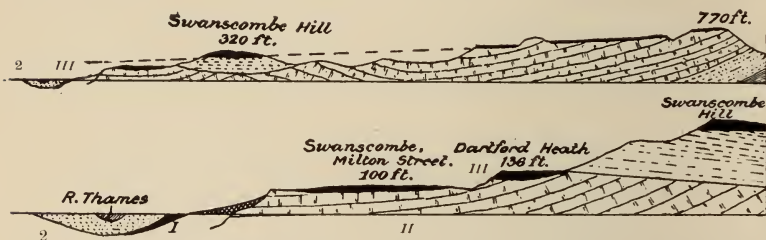


FIG. 50.—1. Section from Terry's Lodge (marked 770 feet), near Ightham across the valley of the Thames. Distance about 12 miles. 2. Part of the above section on a larger scale. Distance about 3 miles. A. Terrace extending below buried river channel. I. First terrace with Crayford brick-earth. II. Second terrace with Chellean implements in river gravel. III. Third terrace. In both sections the vertical scale is six times the horizontal (after Hinton and Kennard.)



FIG. 51.—A Chellean boucher from Wolvercote, near Oxford. The first figure shows the flat face, that in the middle the convex face; the third figure is a profile view ( $\times \frac{1}{2}$ ). The original specimen is in the collection of Mr. A. Montgomery Bell, M.A., F.G.S.

a lower löss or brick-earth with their zones of alteration (loam) at the foot of the second terrace near Crayford. The section given by A. Tylor<sup>1</sup> of the second terrace at

<sup>1</sup> A. Tylor, *Quart. Journ. Geol. Soc.*, 1869, xxv. p. 90, Fig. 22.

Crayford shows great general resemblance to the corresponding terrace of the Somme.

### *The Strepyan Stage.*

The name of this stage, which is known to French archæologists as the Pre-Chellean, seems to have originated in some error; it is taken from Strépy, a locality in Belgium where unfortunately the Strepyan industry does not seem to exist.

The inconvenience involved in a change of names is however so great, so much greater than any which can result from condoning a flaw in the genealogy, that I leave it to others to propose a new one, at the same time pointing out that Strepyan is employed here as a mere collocation of letters to indicate an industry which occurs next in order below the Chellean.

The distinctive character of the Strepyan industry, according to M. Rutot, is that all the implements retain a considerable part of the original crust of the flint nodule from which they have been fashioned. This, however, is only a question of degree, for many of the Chellean and Acheulean bouchers present the same peculiarity.

Coarse examples of side scrapers (racloirs), end scrapers (grattoirs), and notched scrapers (lames à encoche), are not uncommon, as well as primitive forms of the boucher (Fig. 52).

Some very remarkable forms, closely resembling a dagger, have been described by M. Rutot. One of these has been shaped out of an elongated flint nodule, such as commonly occurs in the neighbouring chalk; one end has been cleverly chipped into a rude blade, the other has been left unworked to serve as a haft. The

black flint exposed on the worked surface is in striking contrast to opaque dead white crust of the haft and presents an astonishingly fresh appearance, without any sign of patination. In some cases a natural swelling of the nodule occurs just below the blade and has been fancifully compared to a guard. By many investigators these daggers are regarded as forgeries.

The industry is typically represented on the gravels of the third terrace of the Somme at St. Acheul. No



FIG. 52.—Strepyan implements. 1. A boucher; 2. A coarse knife. From St. Acheul. (After Commont, *L'Anthropologie*.  $\times \frac{1}{3}$ .)

fauna has been found in association with it at Amiens, but the fluviatile gravels of the third terrace at Abbeville, further down the Somme, which correspond with those yielding Strepyan implements at St. Acheul, have afforded a very interesting assemblage of species, strongly recalling the fauna of the forest bed at Cromer. It includes two species of elephants, *E. meridionalis trogontherii*, Pohlig, and *E. antiquus*; a Hippopotamus,

three species of rhinoceros, *R. Mercki*, *R. etruscus*, and *R. leptorhinus*; the sabre-toothed lion, *Machairodus*; several species of deer, including *Cervus solilhacus*, *C. somonensis*; and a horse, *E. stenorhinus*.

It is probably to this stage that we should assign the Heidelberg jaw, and possibly, though on less evidence, the Piltdown skull.

### *The Chellean Stage.*

The distinctive Chellean implement is the boucher. It is not unlike in size and form two hands apposed palm to palm (Fig. 53), but it may attain a length of ten inches or, in rare exceptions, may not exceed two or three inches. Most commonly it is somewhat almond-shaped, sometimes it is more triangular, and rarely oblong with rounded ends. Not uncommonly it retains a part of the surface of the original nodule or pebble from which it has been shaped.

It has been dressed by coarse flaking on both sides, and the flaking of opposite sides meets along the edge in a wavy line, so that this edge, which was used for cutting or scraping, is characterised by its irregularity.

At St. Acheul some of the bouchers are distinguished by a thick butt end and a much thinner, elongated, distal end. These are known to the workmen as "ficrons." Other more ovate forms are known as "limandes" (Fig. 54).

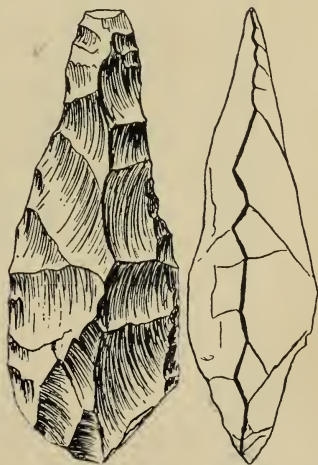


FIG. 53.—A Chellean boucher, seen "en face" and from the side; found at Chelles. (After Chouquet.  $\times \frac{1}{3}$ .)

As we have already seen, the boucher was perhaps used without the intervention of a helve. At the same time, too much stress should not be laid on its analogy with the Tasmanian implement, for that was used in a very different environment, destitute of ferocious carnivora and of colossal animals like the elephant. It has been urged, however, that the Chellean boucher was too thick to be comfortably

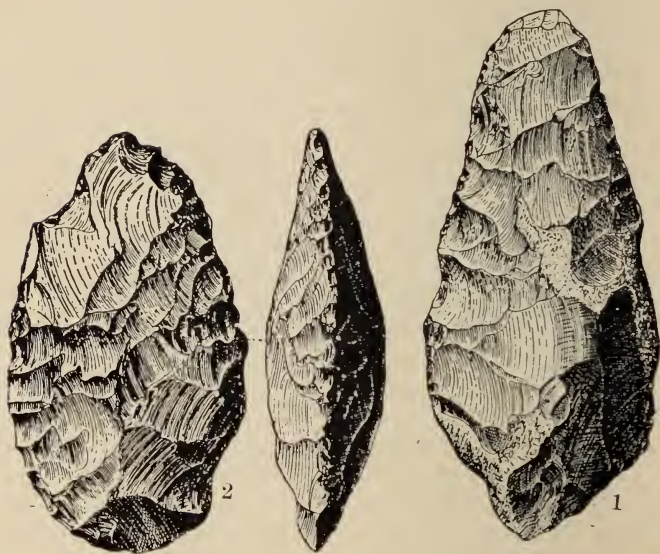


FIG. 54.—(1) A Chellean boucher; (2) a "limande" seen from the side in front. From St. Acheul. (After Commont, *L'Anthropologie*.  $\times \frac{1}{3}$ .)

hafted, and that when secured in its place, by cord or animal sinews, it would have been almost concealed in its wrappings, and have presented a very clumsy appearance. It would have made a dead weapon all the same. And it need not have been very clumsy: there are stone axes still in use at the present day, which present much the same proportions to the boucher—some are larger, and yet are nicely fitted,



with a haft. In New Guinea the root end of a bamboo is used; it is perforated transversely and the axe-head is wedged into the hole. A neater plan, and one more commonly used, is to bend double a tough strip of wood and, after inserting the axe-head at the looped end, to secure it by a ligature which is bound tightly round the two apposed halves of the strip immediately below the head. Mr. Henry Balfour is convinced that the boucher was mounted in some such way.

M. Comont, however, not only repudiates all notion of a haft, but asserts that the boucher could not have been used for striking heavy blows, for if so it would show signs of violent use, and this is never the case; the chipping which has been produced by wear being very minute. That the boucher was intended to fit the hand is plainly shown, according to the same distinguished observer, by its workmanship; a flake has been struck off on one side to make a place for the thumb and on the other for the fingers. Boucher de Perthes made a similar observation.

The finest examples of the boucher are made of flint; with less tractable material, such as quartzite, the result is extremely crude.

The boucher has been said to occur unaccompanied by other implements; and according to G. de Mortillet this is the case at the famous locality of Chelles on the banks of the Seine (Seine-et-Marne), where abundant examples of the boucher have been found without, it is said, any admixture of other forms. Hence it has been supposed that the boucher was the one and only implement of Chellean man.<sup>1</sup> This, however, can no longer

<sup>1</sup> "L'outillage de l'homme Chelléan était bien simple, il se composait que d'un seul instrument en pierre, le coup de poing," G. de Mortillet, *Bull. Soc. d'Anthr.* Paris, 1887, 3 sér. x. p. 173.

be maintained; even at Chelles itself rough forms of other implements have been found, and at several other localities, notably at St. Acheul and in Belgium, well defined end-scrapers, thick side-scrapers (Fig. 55), and notched scrapers, little pointed forms for piercing, and coarse knives are common associates of the boucher. M. Rutot describes in addition a dagger (Fig. 56), re-

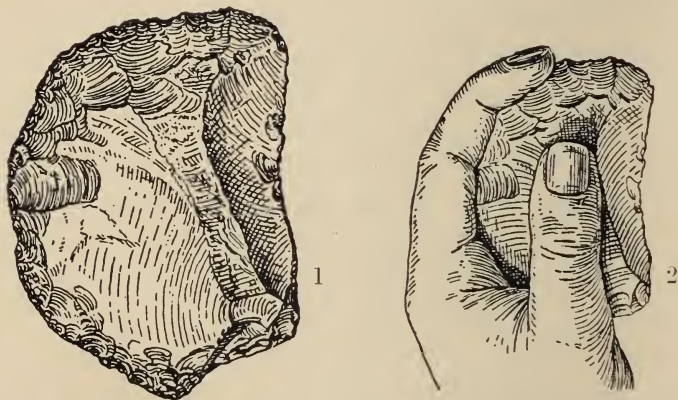


FIG. 55.—1. Chellean scraper; 2. the same, showing how it was held in the hand. From St. Acheul. (After Comont, *L'Anthropologie*.  $\times \frac{1}{3}$ .)

calling that of Strepv, but dressed all over, haft as well as blade, and of superior workmanship; he also mentions flint lance-heads and arrow heads.<sup>1</sup>

The Chellean implements occur most commonly in river gravels, though some examples are known from caves, as in the famous Kent's hole, near Torquay, which has yielded rough bouchers of an unusual type

<sup>1</sup> A. Rutot, *Le Préhistorique dans l'Europe Centrale*, 1914, p. 157. Engerrand, *Six Leçons de préhistoire*, Brussels, 1905. II. Obermaier discredits both these and the daggers: *Mitth. d. prähistorischen Kom. d. K. Ak. Wiss. Wien*, ii. 1908; so does M. Déchelette, *Manuel d'Archéologie préhistorique*, 1908, p. 65. The late Sir John Evans and G. de Mortillet also expressed their disbelief in the genuineness of the daggers. If genuine it is doubtful whether they are Chellean; Prof. Breuil regards them as Neolithic.

(Fig. 57, 1) from the lowest layer, along with teeth of the cave-bear.

As regards the geographical distribution of the Chellean industry, the characteristic boucher is found in all the continents of the world except Australia. It is spread over the whole of France, all that part of England which lay south of the region of most persistent glaciation, and it is found in the river gravels of Belgium (Fig. 58).

It was in England, as we may note in passing, that the boucher first attracted attention. Bagford and Hearne figured a boucher of Acheulean type in 1715.<sup>1</sup> Frere<sup>2</sup> wrote a memoir, remarkable for its insight and exactitude, on those he had discovered at Hoxne in Suffolk.

The boucher is rare in the north of Italy, but becomes abundant as we go south. A few examples have been found in Portugal, and great numbers in Spain, as at San Isidro, near Madrid.

It has been traced from end to end of Africa, from Egypt through the Congo, Rhodesia, and the Transvaal to the Cape; and from west to east of southern Asia, from Arabia, Palestine, the valleys of the Tigris and Euphrates, to the Narbadda valley in Hindustan—where it is represented by quartzite implements which occur in company with extinct species of elephant (*E. namadicus*, which



FIG. 56. — Flint dagger from Binche, Belgium: said to be Chellean, but possibly Neolithic. (After Rutot.  $\times \frac{1}{4}$ .)

<sup>1</sup> L. Capitan, "La première hache Acheuléenne connue," *Rev. Éc. d'Anthr. Paris*, 1901, p. 219.

<sup>2</sup> John Frere, *Archæologia*, 1800, xiii. p. 206.

appears to be identical with *E. antiquus*, and *Stegodon insignis*) and two species of hippopotamus—and, again, still more to the east in Cochin China and Malacca.

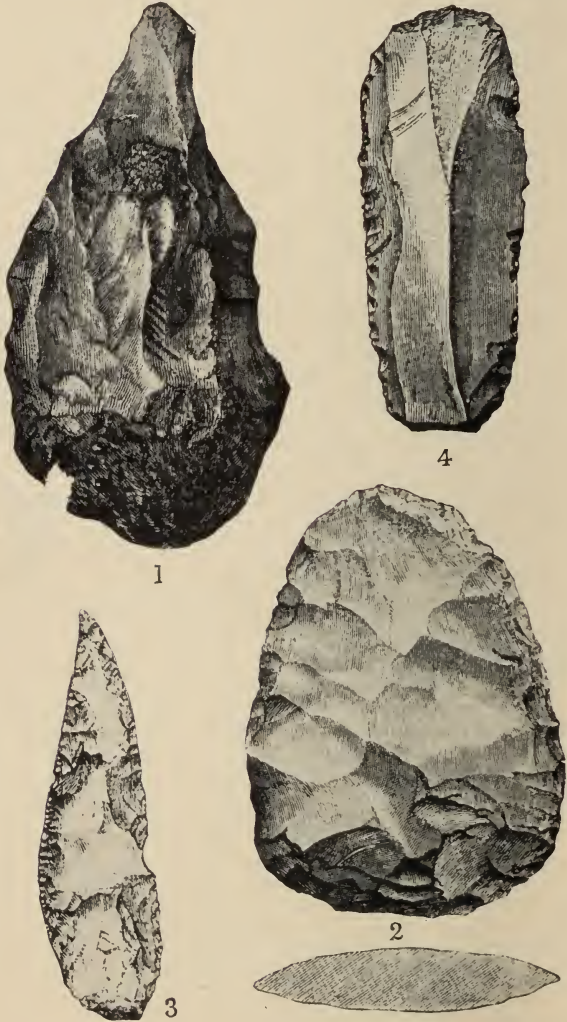


FIG. 57.—Various flint implements from Kent's Hole. 1. A boucher; 2. an Acheulean "amande"; 3. a Solutrian-point; 4. a Magdalenian flake. (After Sir John Evans.  $\times \frac{1}{2}$ , except (4), which is natural size.)

In North America it occurs in some parts of Canada and the United States, where it is associated with two species of extinct elephants (*E. Columbi* and *E. Jacksoni*) allied to *E. antiquus*, but apparently of later date. It is said to occur in South America also.

Thus, if we except Australia, Tasmania, and Oceania, the distribution of the Chellean industry is world-wide.



FIG. 58.—Map showing the distribution of the Lower Paleolithic industry in Europe.

It is necessary to proceed with great caution in drawing inferences from this fact.

In the first place, the Chellean industry cannot be identified with Chellean man; that is, we have no reason to assume that even at this early date the

human family was homogeneous, not yet differentiated into divergent races. General considerations would indeed suggest the contrary.

In the next place, we cannot identify the Chellean industry with a Chellean epoch. The Chellean industry probably originated at some particular centre and then travelled in a slowly enlarging wave over the entire world; it is even possible that fresh industries had already arisen while this wave was in progress, and that these were similarly propagated, so that after a sufficient interval of time all the various Palæolithic industries might have existed simultaneously in different parts of the earth.

It may be pointed out in illustration that at the time we were living in an age of iron<sup>1</sup> we found the Fijians and many other races still using implements of polished stone, and the Tasmanians, Palæolithic, or still ruder implements.

The duration of each of the several epochs may be defined on the one hand by its first appearance, and on the other by the first appearance of that next succeeding it. Thus with the advent of the Acheulean in any locality, the Chellean epoch may be regarded as closed; nevertheless the Chellean industry may have continued to exist elsewhere, a fact which may be expressed by the statement that the Chellean industry survived into Acheulean or even later times. Thus the industries overlap the epochs.

*The Chellean Fauna.*—This will naturally have differed in different parts of the world, and even in Europe geographical provinces may have been defined. According to French observers, the fauna which accompanies the boucher at Chelles is distinguished by

<sup>1</sup> The present age is sometimes distinguished as the Age of Steel.

the presence of *Elephas antiquus* and the absence of the mammoth (*E. primigenius*). As an almost inseparable companion of *E. antiquus* we find also the soft-nosed rhinoceros (*R. Mercki*), and among other distinctive animals we may mention the hippopotamus. These are all southern forms indicative of a warm climate. ✓

In Belgium and England the case appears to be different, since, in addition to the animals just mentioned, the fauna of a later stage, in particular the mammoth and the woolly rhinoceros (*R. tichorhinus*), are said to occur. Such an admixture, however, seems rather improbable, and the question requires re-investigation. It is possible that bones obtained from the same locality may have been extracted from different, though closely adjacent, horizons, which have not been sufficiently discriminated.

In Italy, on the other hand, the fauna of the mammoth is unknown, at all events south of Piedmont but the fauna of *E. antiquus*, is both richly represented and very persistent, surviving into the Mousterian stage.

In the northern countries where both faunas occur it has been suggested that their intermixture may be due to "remaniement," *i.e.*, to the destruction of an earlier deposit and its redistribution, along with its contained fossils in a later deposit. Prof. Boyd Dawkins has attributed the intermixture to seasonal migrations.

Attention may be called to the fact that the horse which is represented at Chelles itself is said to be allied to *Equus stenonis*.<sup>1</sup> It would seem, therefore, that the value of this species as an exact guide to chronology is open to doubt.

<sup>1</sup> Choquet, "Matériaux pour l'histoire de l'homme," 1881, p. 331.

*The Acheulean Stage.*

The Acheulean industry is the direct descendant of the Chellean, and the boucher is still the characteristic implement, but it is a different boucher, distinguished by its finer workmanship and more elegant form. It is much flatter, not so thick, and consequently lighter; the flaking is not so coarse, and the edge has been worked by repeated retouches into an even, regular line, very different, when perfectly developed, from the jagged edge of the Chellean form (Fig. 56). It is thus rendered more trenchant, so that the Acheulean boucher is not only a better finished but a more efficient implement.

In the Lower Acheulean of St. Acheul the "ficrons" of the Chellean have already disappeared, and their place is taken by the ovate form already mentioned known as a "limande."

It may be observed that the edge of the Acheulean boucher is frequently not straight, but slightly twisted (Fig. 59); the twist, which affects indeed the whole implement, seems to have been produced intentionally. Nearly a half of the total number of bouchers collected at St. Acheul have it.

In the Upper Acheulean the boucher has acquired a fine lanceolate form, and is accompanied by a great variety of smaller implements.

As sub-stages or local developments of the Upper Acheulean, Dr. Obermaier<sup>1</sup> includes :

- (i) The industry of La Micoque (Dordogne).
- (ii) The industry of Levallois (Levallois-Perret, near Paris).

<sup>1</sup> H. Obermaier, "Die Steingeräte des französischen Altpaläolithikums," *Mitth. prähist. Kom. d. K. Ak. d. Wiss. Wien*, 1908, ii. pp. 41-125.



The characteristic implement of La Micoque is a little lanceolate boucher with a blade having one side steeper than the other; thus in the illustration (Fig. 60) the line of parting between the two sides evidently

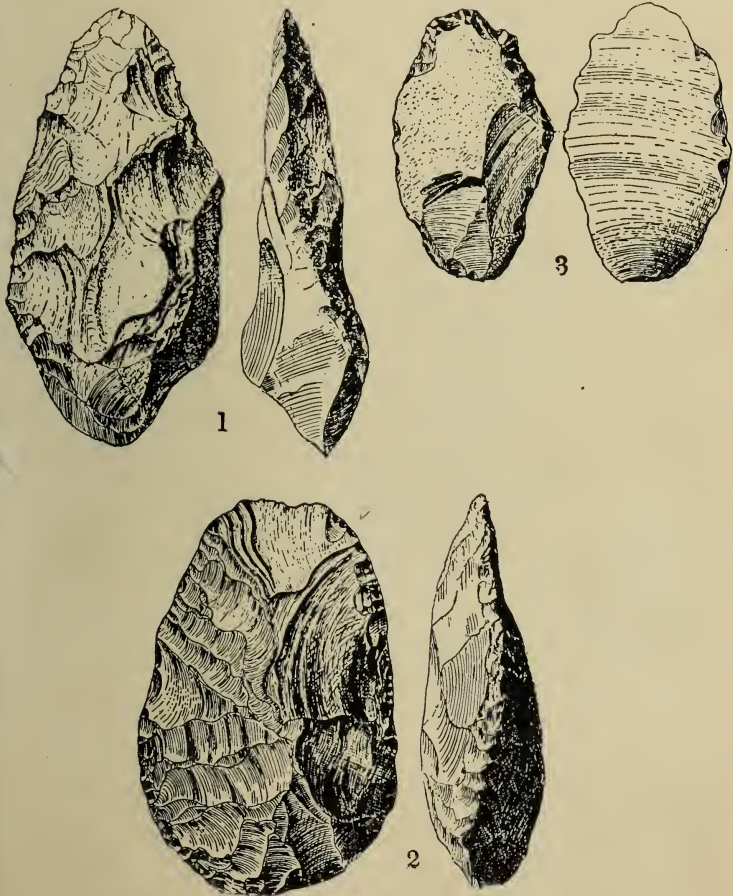


FIG. 59.—Lower Acheulean implements from St. Acheul. 1. A typical boucher; 2. an "amande" or ovate boucher; 3. a scraper. (After Commont, *L'Anthropologie*.  $\times \frac{1}{3}$ .)

lies to the left of the middle line, the left slope being the steeper. The boucher is accompanied by several other kinds of implements.

The Levallois industry occurs at the top of the Acheulean in numerous localities, and is characteristically developed at Levallois-Perret. It is included in the Acheulean by Dr. Obermaier because it makes its first appearance in company with Acheulean bouchers, but if we are to date the commencement of an epoch from the first appearance of its characteristic industry, then the Levallois should be assigned, not to the Acheulean, but to the Mousterian age. That this is



FIG. 60.—Boucher of La Micoque. ( $\times \frac{1}{2}$ .)

its true place has been recently recognised by M. Commont.<sup>1</sup> We shall therefore exclude the Levallois industry from the Acheulean, and refer to it later under the Mousterian age.

The distinction between the implements of the various stages in the Chellean and Acheulean series is not so great in fact as it appears on paper. It would be impossible in many cases to say with certainty whether a particular boucher came from a Chellean or an Acheulean horizon. But when collections of implements taken from the various stages are compared together, the practised eye has little difficulty in discerning the differences.

Each stage is transitional to the next, and there is a gradual passage from the Strepyan, with its rudimentary bouchers, up to the summit of the Acheulean with its finished "ovates."

<sup>1</sup> V. Commont, "L'industrie Moustérienne dans le Région du Nord de la France," *Congr. préhist. de France*, Paris, 1910, pp. 115-157 (in particular, pp. 130-132).

From beginning to end of this evolutionary series there is not, according to M. Commont, a single implement which can be regarded as a weapon. Thus we are reminded of the Tasmanians, with their spears made exclusively of wood.

The Acheulean fauna, was originally described as a mixed fauna, including both the southern forms characterised by *Elephas antiquus*, and the northern, equally




FIG. 61.—The Mammoth (*Elephas primigenius*). (From Osborn, after C. R. Knight.)

characterised by the mammoth *E. primigenius* (Fig. 61). But more exact observation seems to show that this is only true when the Acheulean is considered as a whole. If we restrict our attention to the Lower Acheulean of the second terrace on the Somme, where it occurs in sands at the base of the lower drom, we find, according to M. Commont, only the warm fauna as represented by *Elephas antiquus*, a large horse, a large bovine species, and the red deer together with some freshwater shells—

*Belgrandia marginata* and *Unio littoralis*. But in the Upper Acheulean, found in the lower derm itself (red, sandy loam), the warm fauna is diminishing and the cold fauna makes its appearance for the first time ; it includes *Elephas primigenius*, *Rhinoceros tichorhinus*, a large horse, a very large lion, the rabbit, and the red deer, but not the reindeer.<sup>1</sup>

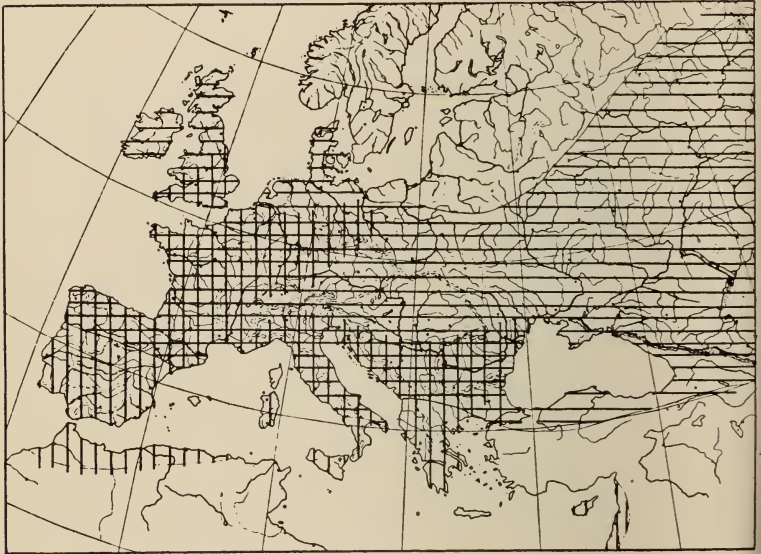


FIG. 62.—Distribution of *Elephas primigenius* (Mammoth), horizontal lines ; and *E. antiquus*, vertical lines. (After Boule )

The mammoth, as shown by Mr. Lydekker, was not larger than the existing species of elephant. Its tusks, large and strongly recurved, were sometimes

<sup>1</sup> In the deposits of the first terrace, as we have seen, the lower löss is absent ; notwithstanding this we might still expect to find the Acheulean in the fluvial deposits overlying the Chellean gravels ; but we do not, we meet instead with a Mousterian industry of a peculiar character and, strange to say, associated with a warm fauna. This interesting anomaly requires further elucidation (see V. Commont, "Moustérien à faune chaude dans la vallée de la Somme à Montières—les Amiens." *Congrès International d'Anthropologie*, 1912, Geneva, p. 291).

as much as 23 ft. in length. Its warm coat of close fur and long hair,<sup>1</sup> which was particularly long about the

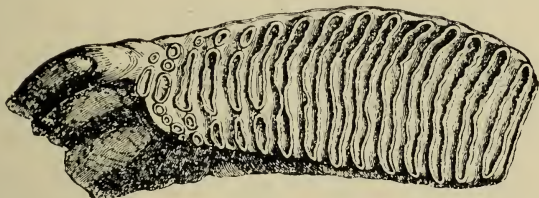


FIG. 63.—The Mammoth (*Elephas primigenius*). Last molar but one, lower jaw, right side. (After Lyell.  $\times \frac{1}{3}$ .)

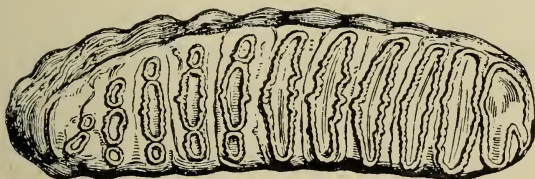


FIG. 64.—*Elephas antiquus*, Falconer. Last molar but one, lower jaw, right side. (After Lyell.  $\times \frac{1}{3}$ .)

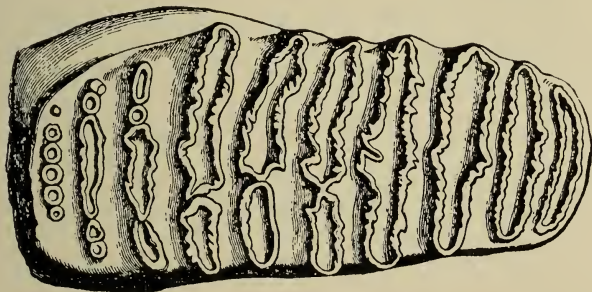


FIG. 65.—*Elephas meridionalis*, Nesti. Last molar but one, lower jaw, right side. From the Upper Pliocene. (After Lyell.  $\times \frac{1}{3}$ .)<sup>2</sup>

<sup>1</sup> See Report of 6th International Zoological Congress, p. 76, for an account of a frozen mammoth discovered in Siberia in 1901.

<sup>2</sup> The three "classic" species of elephant represented by teeth in these figures were sufficient for the palæontology of the last century but no longer satisfy the requirements of more refined observation. Pohlig has created a new species, *E. trogontherii*—to receive forms intermediate between *E. meridionalis* and *E. primigenius*; Madame Pavlov has introduced another—*E. wusti*—between *E. trogontherii* and *E. meridionalis*, and M. Commont distinguishes two groups of *E. antiquus*; one, the original species, with narrower teeth and closer lamellæ; the other, which




FIG. 66.—The Indian Elephant. (From Beddard, after Sir Samuel Baker.)




FIG. 67.—The African Elephant. (From Beddard, after Sir Samuel Baker.)

is also the older, with wider teeth and more open lamellæ. The typical *E. antiquus* occurs in the first terrace of Chelles, the other in the second terrace of St. Acheul. M. Commont correlates the structure of the teeth with the nature of the food; the *primigenius* type was adapted to coarse grasses, the *antiquus* type to the branches and foliage of trees.



FIG. 68.—*Rhinoceros tichorhinus*. (From Osborn, after C. R. Knight.)



FIG. 69.—The two-horned African Rhinoceros, for comparison with *R. tichorhinus*. (After Flower and Lydekker.)

neck, where it formed a kind of mane, no doubt served in the first place as a protection against the rigours of a cold climate; a further protection was afforded by a layer of fat 9 cm. in thickness beneath the skin. The skin itself was 3 cm. in thickness, *i.e.*, about twice as thick as in the existing elephant. Its ears were very small and densely haired.<sup>1</sup> Its teeth, by which it is generally recognised in the fossil state, differ from those

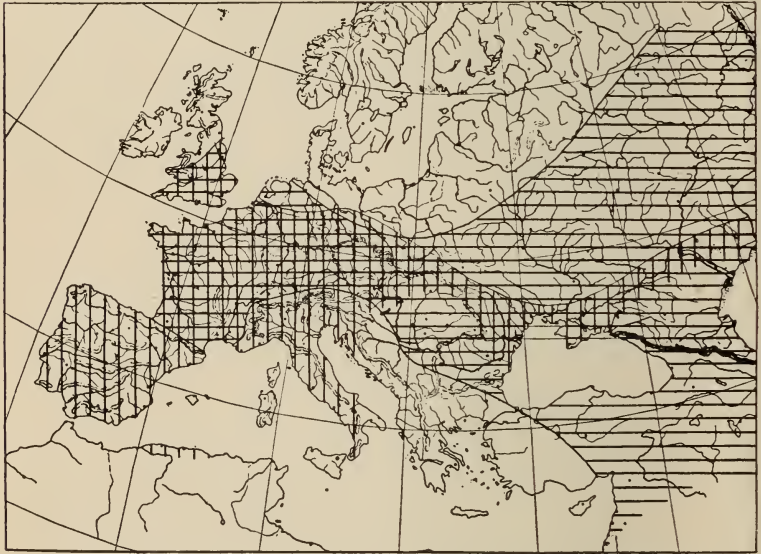


FIG. 70.—Distribution of *Rhinoceros tichorhinus* (horizontal lines) and *R. Mercki* (vertical lines). (After Boule.)

of *E. antiquus* by their greater breadth and more numerous transverse lamellæ; the lamellæ themselves are narrower and crowded closer together; the enamel on their surface is less strongly folded (Fig. 63). This species was more nearly allied to the Indian (Fig. 66) than the African elephant (Fig. 67).

Its companion, the woolly rhinoceros (*R. tichorhinus*), was also well protected from the weather by a coat of



fine wool and long hair (Fig. 68). The woolly rhinoceros was armed with two large horns, which stood one behind the other over the nose; the larger sometimes reached a length of three feet. To carry the weight of this the septum between the nostrils was converted into bone, and this more complete ossification of the nasal septum is one of the features which distinguishes the woolly rhinoceros from *Rhinoceros leptorhinus*.

The incoming of this northern fauna points unmistakably to a change in climate. A fresh strain was put upon the faculties of primitive man, who had now not only wild beasts to contend with, but an increasing severity of the seasons, especially in winter. Perhaps it was for this reason that he began to make his home in caverns.

## CHAPTER VI

### LOWER PALÆOLITHIC

#### *Mousterian Age*

So far we have only been able to follow the trail of Palæolithic man, extracting what information we could from the implements dropped along the way; now, as it were, we enter a clearing, where we make acquaintance with the man himself, witness his feasts around his hearth, and contemplate the last ceremonies which attended him to the grave.

Let us first examine his implements. A marked improvement may be observed in their design and workmanship. The boucher, which represents a natural nodule of flint, reduced by flaking to the required shape and size, has disappeared, or only survives in the earliest stages of the period. Its place is taken by the Levallois flake (Fig. 71, 3 and 4), the basis of which was not a whole nodule, but a flake struck off from it.

The method of making the Levallois flake has been elucidated by M. Commont,<sup>1</sup> who has discovered the very places where both the Acheulean and Mousterian hunters carried on their work.<sup>2</sup> At these spots, littered

<sup>1</sup> V. Commont, *loc. cit.* v. note on page 124.

<sup>2</sup> Similar discoveries have been made in England by Mr. Flaxman Spurrell (*Arch. Journ.* 1880, xxxvii. p. 294, pl. 1) and Mr. Worthington G. Smith (*Man, the Primæval Savage*, London, 1894, pp. 135-136).

about over a limited area, lay the nodules of flint which furnished the raw material, the cores which remained after the flakes were struck off, the chips and splinters detached in the process, and—still in the rough—the implements themselves. It was found possible to piece some of this material together, and when the original nodule was thus reconstituted the process of manufacture became clear.

The Acheuleans showed very little method in their work ; if they wished to obtain serviceable flakes they selected a nodule of flint, and holding it in one hand struck it by means of a hammer-stone with the other ; the blows, delivered to right and to left, were always directed obliquely, the nodule being turned round again and again as the worker searched for an appropriate face (Fig. 71, 1). The flakes thus obtained are short, thick, and irregular in form ; but that which chiefly distinguishes them is their plane of fracture (Fig. 71, 5). The bulb of percussion is small, and frequently several occur near the same spot, showing that more than one blow had been required to detach the flake. The base of the flake is a plain surface, without any secondary working. In making a boucher, flakes were struck off in the same manner by oblique blows, one after another, till the nodule was reduced to the required shape and size. The flakes obtained as bye-products could also be used, and little implements were made out of them which sometimes present a deceptive resemblance to some Mousterian forms.

The Mousterians began by dressing the nodule into an appropriate shape ; all the corners were removed and one face was flaked over its whole extent : then with a single blow, directed perpendicularly (*aplomb*) on one side, a flake was detached by a fracture which



FIG. 71.—1. A flint core from which Acheulean flakes have been detached; 2. a nodule of flint prepared for obtaining a Levallois flake, which is struck off by a blow delivered at the point marked by a cross; 3, 3' and 4. Levallois flakes; 5. an Acheulean flake; 6. a Mousterian point; 7. a Mousterian lance-head; 8 and 9. La Quina points; 10. a La Quina scraper. (1-7 after Commont; 8-10 after Obermaier. All  $\times \frac{1}{3}$ .)

traversed the prepared block through its whole thickness from side to side (Fig. 71, 2). The flake was then trimmed, its base (the end opposite the point) was roughly flaked into a polygonal outline, and sometimes further dressed by finer chipping, which converted the polygonal into a rounded outline. Its thickness was sometimes reduced by flaking away the upper surface or by removing the bulb of percussion, which was very protuberant, from the opposite surface. Wherever the edge was too thin, or likely to break when used, it was retouched to render it less fragile.

Some of these flakes attained considerable dimensions ; those described by M. Commont from the north of France were sometimes as much as 15 to 18 cm. in length.

The Levallois flake was an advance upon the boucher in more ways than one ; its design effected a saving of labour, since only one side required to be dressed, as well as a reduction in weight, and it produced also a sharper cutting edge. At the same time the improvement in design was accompanied by a greater mastery over technique.

The Mousterian point is a finer kind of Levallois flake, more symmetrical in shape, sometimes leaf-like, more usually triangular, and smaller in size, rarely exceeding 10 cm. in length (Fig. 71, 6). Its edges are carefully retouched and, like the pointed extremity, very sharp ; it might have been used as a sort of universal tool for piercing, cutting, scraping, or sawing.

Another characteristic Mousterian implement is the side scraper, which was fashioned in a similar manner to the point, but with a different shape. It is not worked to a point, and the careful secondary flaking is sometimes, but not always, restricted to a single gently

curved edge (Fig. 71, 10). Such an implement would be well adapted to scraping skins; it would also make an excellent saw, especially when the edges, as often happens, have been retouched by alternate chipping, first on one side, then on the other. M. Commont has put one of these scrapers to the test and says that it took only a few moments to saw through a branch of green wood, but he does not give the thickness of the branch. The same instrument might well be used both for cutting up an animal and scraping its skin.

The usual assemblage of end scrapers, notched scrapers, and awls is met with here, as on other palæolithic horizons, but we also encounter, and that for the first time, forms which appear to be genuine weapons, such as the lance-heads described by M. Commont. One of them (Fig. 71, 7) is notched near the base, apparently for a ligature to secure it to a shaft.

We have already called attention to an apparently premature appearance of the Mousterian industry, in association with a warm fauna, upon an horizon in the first terrace of the Somme that we should have expected to be occupied by the Acheulean. Leaving this for future investigation, the Mousterian proper may be divided into three sub-stages, an upper, middle, and lower.

At St. Acheul, the Upper Mousterian occurs in a thin band of angular gravel at the base of the upper ergeron of the second terrace, the Middle in a similar gravel at the base of the middle ergeron, and the Lower, also in similar gravel but thicker, at the base of the lower ergeron.

The Lower Mousterian is distinguished by containing, in addition to the usual Mousterian implements,

numerous bouchers,<sup>1</sup> which, however, differ from the Acheulean boucher by the flatness of one face. They are of various forms, often of large size, and skilfully worked. Some (Fig. 72A) are triangular and almost equilateral in outline, all three sides being trenchant; others (Fig. 72B) are oval and recall the Acheulean "amandes" except for the flat face, which, however, is finely worked all over.

Some of the smaller forms of these bouchers (Fig. 72C), which seem rather inappropriately named, are among the masterpieces of Mousterian art: they are remarkable both for their beauty of form and the excellence of their retouch; according to M. Commont, they rival in fineness of workmanship the best examples of the Solutrian point, to which, according to some authors, they may have given rise.

With the Lower Mousterian the boucher disappears from the valley of the Somme;<sup>2</sup> the Middle Mousterian is the division longest and best known, its implements are less finished than those of the Upper Mousterian, which attain a high degree of perfection. The Upper Mousterian is best represented at La Quina (Charente) where some points (Fig. 71, 8 and 9) occur which in the beauty of their workmanship are scarcely inferior to the small bouchers already mentioned above. At La Quina many (66) spherical balls of limestone, shaped by the hand of man, have been found.<sup>3</sup> They range from 35 to 90 mm. in diameter and were used, it is supposed,

<sup>1</sup> V. Commont, "Le Moustérien ancien," 8<sup>me</sup> Congrès préhist. de France; Angoulême (1912), 1913, pp. 297-320.

<sup>2</sup> It is said to occur in the Upper Mousterian of Le Moustier; Bourton, *Congrès International d'Anthropologie*, Monaco, 1906, p. 287; and in the Aurignacian of Châtel Perron and l'abri Audi; Breuil, *ibid.* p. 320, and Ferrassie, Peyrony and Capitan.

<sup>3</sup> G. Chauvet, "Boules en pierre Moustériennes," *Congrès préhistorique de France*, Bordeaux, 1905, p. 188.

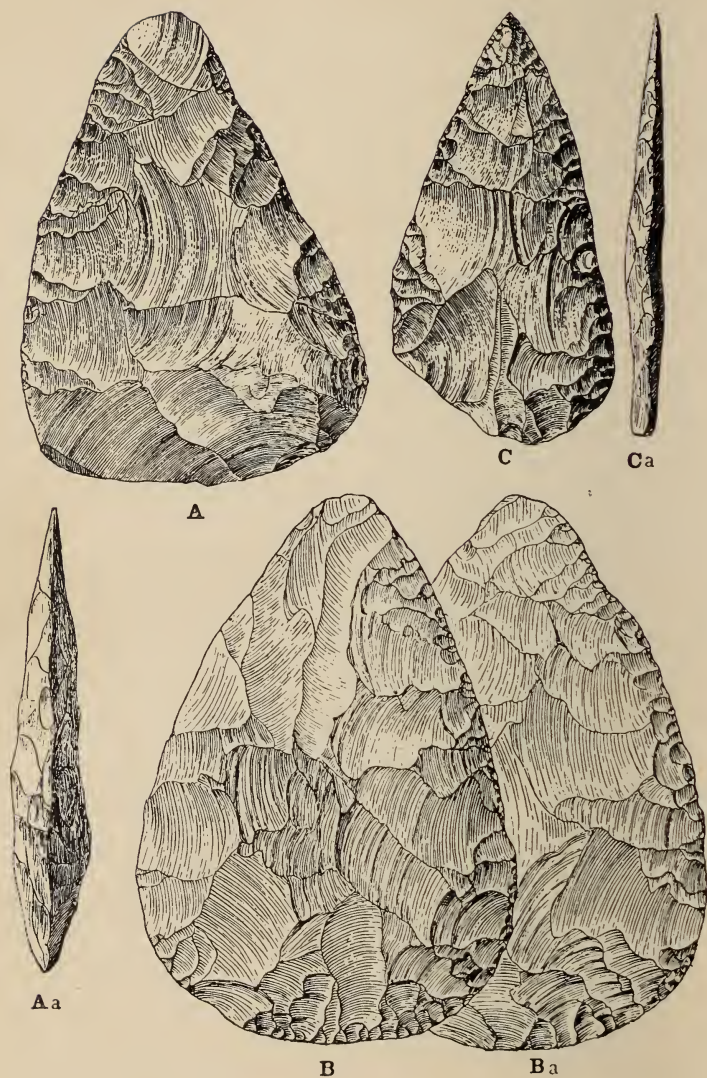


FIG. 72.—Lower Mousterian Bouchers. A, Aa, Triangular form ; B, Ba, Oval form ; C, Ca, Small, highly-finished variety. (After Commont.  $\times$  about  $\frac{2}{3}$ .)



as bolas. Some ingenuity would have been required in devising a means for attaching two or more of the balls to a cord, but a Mousterian who had conceived the idea for bolas would no doubt be equal to this.

The choice of limestone for these implements would be very appropriate, for this is more easily worked than flint and has the advantage of possessing a higher specific gravity; its comparative softness would be no drawback. Some smaller, often irregular, sometimes disciform, flaked stones—flint in this case—are regarded as sling stones. They need not have been thrown by a thong; the Déné Indians use a branch split into three at one end as a stone thrower.

Dr. H. Martin<sup>1</sup> has pointed out that the bones found in the Mousterian kitchen middens bear many marks of the flint implements; scorings left by the saw, scratches by the scraper in taking off the meat, and cuts by the knife in disarticulating the joints. Bruised cuts on some of the bones seem to show that they were used as an anvil or chopping-block.

The distribution of the deposits containing a Mousterian industry in the valley of the Somme has been worked out in great detail by M. Commont. The results are represented in the following diagram (Fig. 73).

It was in the Mousterian age that man first made his home in caves: the period takes its name indeed from the cave of Le Moustier in the valley of the Vézère, Dordogne, where its remains were first carefully studied. "Home" perhaps is not altogether an appropriate term; the hunter is by the very condition of his existence a roaming animal, never remaining long in one place, so that the caves might have been only temporary

<sup>1</sup> H. Martin; *Recherches sur l'Évolution du Moustérien de La Quina* (Charente); Paris, fasc. 2, 1909, 180 pp. pls., fasc. II, 1910, 315 pp. pls.

shelters, primitive hunting lodges. Implements of earlier date, though not unknown in caves, are rare, while the Mousterian are common; fortunately they also occur in the löss and valley deposits of the open country so that we are now able to extend the field of our observations and to check the order of succession determined from the one class of evidence with that obtained from the other.

The remains of the Mousterian age are widely distributed in the old world south of the region then still

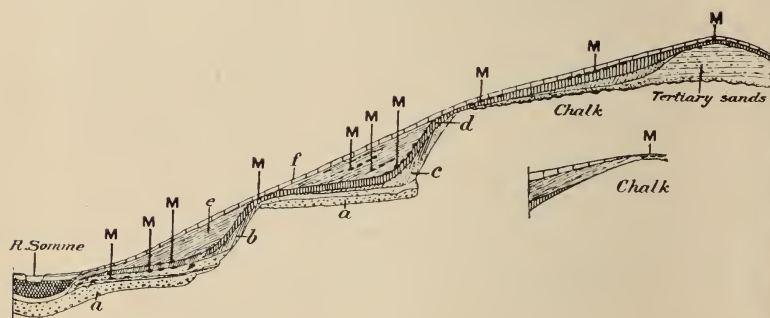


FIG. 73.—Section across the valley of the Somme to show the horizons on which Mousterian implements are found. *a*, Lower gravel; *b*, *c*, rain-wash; *d*, limon fendillé; *e*, ergeron; *f*, brick-earth; *M*, Mousterian horizons. This section may be compared with that given in Fig. 45. (After Comont.)

covered by the ice (Fig. 74); they extend from Britain to the south of France, Spain, Italy, and northern Africa, and from the west of France through Germany to Moravia (Šipka and Čertova) and Russian Poland (Wierzchow) on the one hand, and to Croatia (Krapina), the Crimea and Asia Minor on the other.

The assemblage of animals which inhabited Europe at the same time as Mousterian man was similar to that of the preceding or Upper Acheulean period, with the important addition of the reindeer, which now appears for the first time and continues through the whole of

the remaining Palæolithic period; it was the fauna of the reindeer and the mammoth.

The fauna of the mammoth is often spoken of as the cold fauna, in contradistinction to that of *Elephas antiquus*, or the warm fauna. It is generally difficult to draw very precise inferences from fauna to climate; the mammoth itself was certainly well fitted to withstand



FIG. 74.—Distribution of Mousterian Stations in Europe.

cold, but it roamed over a very wide area; its range was possibly determined less by temperature than the distribution of the plants upon which it fed. The remains of plants found in the stomach of the frozen mammoth discovered in 1901 included a species of *Carex*, *Thymus serpyllum*, *Papaver alpinum*, and *Ranunculus acris* var. *borealis*, all seed-bearing species, still existing in the Siberian tundra where the frozen remains of the




FIG. 75.—Przewalsky's Wild Horse.



FIG. 76.—The Reindeer. (After F. E. Beddard.)

mammoth are found.<sup>1</sup> The rhinoceros (*R. tichorhinus*), the common companion of the mammoth in Mousterian deposits, is also occasionally found preserved in the ice of the tundra; less is known about its food, but in one of these frozen specimens pine needles are said to have been found between the teeth. The horse has

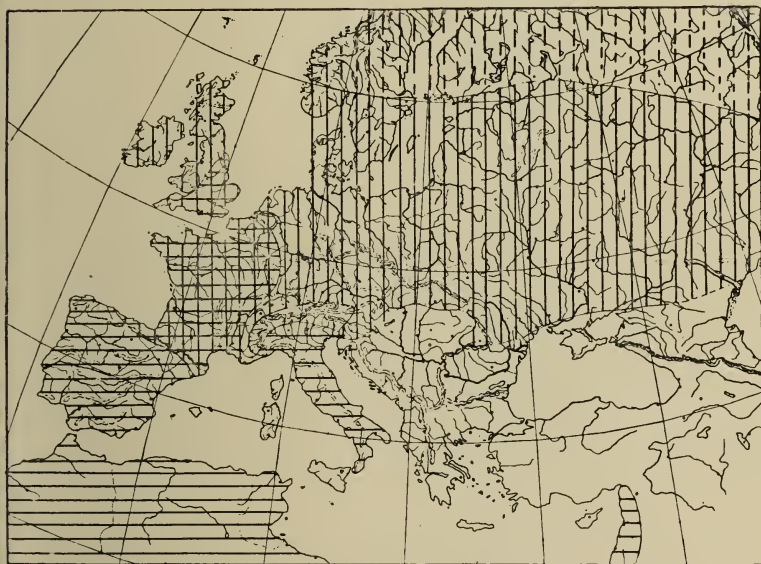


FIG. 77.—Distribution in the Palaeolithic epoch of the Hippopotamus (horizontal lines) and the Reindeer (vertical lines). The broken lines mark the region still occupied by the reindeer in the Old World. (After Boule.)

been supposed to indicate extensive prairies, but Przevalsky's wild horse (Fig. 75), which is said to have existed in Upper Palaeolithic times, now inhabits the great Dsungarian desert, between the Altai and Thian-Shan Mountains.<sup>2</sup> It is said to prefer the saline dis-

<sup>1</sup> A. Smith Woodward, "The New Mammoth at St. Petersburg," *Nature*, 1903, lviii. p. 297, and W. Salensky, *Mem. Imp. Ak. Sci. St. Petersburg*, 1903-5.

<sup>2</sup> *Nature*, 1884, xxx. p. 391 and p. 436. M. Boule is of opinion that it is not represented in Palaeolithic deposits.




FIG. 78.—A herd of musk-oxen in East Greenland. The herd consists of seven bulls (an unusually large number), five cows and two calves: it has just stopped full of amazement at the unusual sight of man; foremost on the right is the chief bull, absolute monarch of his troop; tufts of winter's wool are hanging from his coat. The calves have been forced as far back as possible, out of harm's way. When an attack is imminent, as from wolves, the calves are placed in the middle, and the adults stand round with their backs to them, facing the foe.<sup>1</sup> (From a drawing by E. Ditlevsen, after a photograph by J. Madsen.)

<sup>1</sup> See Søren Jensen, "Mammals Observed on Andrups Journey to East Greenland, 1898," *Meddelelser om Grønland*, vol. 41, p. 53.

tricts, and to be able to go a long time without water. The bison, a favourite food of the Mousterians in the south of France, was widely distributed over Europe in early historical times, and it now survives in Lithuania ; the American bison once roamed the prairies, providing a chief source of sustenance to the Red Indians, till its countless herds disappeared before the repeating rifle of the civilised hunter, who desired it for the price of its skin. Its bleached bones stand in heaps upon the plains.

But apart from these animals there were many others which are now found only in the colder regions of the globe ; one of the best known is the reindeer (*Rangifer tarandus*) (Fig. 76), which is at present confined to the Arctic regions of both hemispheres ; it flourishes best in a cold, dry climate. In winter it finds shelter in the woods, and does not venture into the low, treeless plains except in summer. Another cold-loving animal of the period was the musk ox (*Ovibos moschatus*) (Fig. 78) which now inhabits the Arctic parts of North America and Greenland. Lieutenant Greely found it in Grinnel Land as far north as lat.  $81\frac{1}{2}^{\circ}$  N.

Of smaller cold loving animals there was a great number, such as the Arctic fox (*Canis lagopus*) (Fig 79), which inhabits the Arctic regions, including the island of Jan Mayen, and still survives in Norway ; the glutton (*Gulo borealis*)(Fig. 80), widely distributed in the Arctic regions ; the marmot (*Arctomys marmotta*) which lives in the higher region of the Alps, Pyrenees and Carpathians ; the Arctic hare (*Lepus variabilis*), an inhabitant of the Alps and Arctic regions, that, like the Arctic fox, changes the colour of its coat with the seasons, becoming almost entirely white in winter ; the piping hare (*Lagomys alpinus*) now found on the Altai and other lofty

mountain ranges of Central Asia, the chamois (*Capella rupricapra*) and the ibex or bouquetin (*Ibex alpinus*),



FIG. 79.—The Artic Fox, *Canis lagopus*. (After Manniche.)



FIG. 80.—The Glutton or Wolverine. (After Flower and Lydekker.)

both Alpine animals, and the lemming (*Myodes torquatus*) well known for its extraordinary migrations, when it leaves its home in northern Europe and travels



in dense swarms to the west, crossing brooks and rivers in its course and sometimes swimming out into the North Sea, where it ends its journey with its life.

This array of species, now confined to cold regions, points decisively to a severe climate; and it is sometimes found, as at Sirgenstein in Württemberg, without any admixture of forms which might suggest an opposite conclusion; but elsewhere the lion, hyena, and leopard are also met with. These, however, though now inhabitants of warmer regions, probably possessed considerable powers of endurance; the lion has only become extinct in Europe during comparatively recent and indeed historic times. The great Irish elk and the wild goat which also belong to the Mousterian fauna afford no evidence bearing on the climate.

At the close of the Mousterian age, a deposit was formed in some parts of Germany, which is remarkable for the immense quantity of bones found in it, belonging to many kinds of small animals, chiefly Arctic rodents and above all the lemming. This fauna includes the Arctic hare, the piping hare, various species of voles—one of them *Arvicola ratticeps* being a northern form—two species of lemming (*Myodus obensis* and *M. torquatus*) and the Arctic fox; it is extremely similar to the existing fauna of the tundra of north-eastern Russia.

Mousterian remains have been discovered here and there in the open country, buried in the löss (p. 554), but these unsheltered stations were probably only summer encampments, and it is to the caves, which seem to have been more frequent resorts, that we turn for our chief sources of information.

The caves of southern or central France have furnished the richest spoil, especially those of Dordogne.

The district of Les Eyzies (Fig. 81) abounds in caves, all of them famous for their contributions to this branch of study; Le Moustier is one of them.

Of late years Germany has added its contributions, and one of the most precisely investigated caves of modern times is that of Sirgenstein, recently described by Dr. Schmidt.<sup>1</sup>



FIG. 81.—Sketch map of the district of Les Eyzies (Dordogne), showing the position of some of the more important caves and rock shelters.

- |                    |                        |                              |
|--------------------|------------------------|------------------------------|
| 1. Le Moustier.    | 6. Laugerie Basse.     | 11. Grotte de la Mouthe.     |
| 2. La Madeleine.   | 7. Les Eyzies.         | 12. Grotte de Font de Gaume. |
| 3. Marzac.         | 8. Roc de Tayac.       | 13. Grotte des Combarelles.  |
| 4. La Micoque.     | 9. Crô Magnon.         |                              |
| 5. Laugerie Haute. | 10. Grotte des Eyzies. |                              |

The Sirgenstein is a lofty cliff of Jurassic limestone which overlooks the broad gentle valley of the Ach between Schelklingen and Blaubeuren in Württemberg. It is about 30 kilometres distant from the ancient

<sup>1</sup> R. R. Schmidt, *Der Sirgenstein und die Diluvialen Kulturstätten Württembergs*, Stuttgart, 1910, pp. 47, 1 pl.

moraine of the Rhine glacier. The cave (Fig. 82) opens at its foot, about 30 metres above the bottom of the valley; it looks out upon a smiling landscape and is well sheltered from rain and wind.

On removing the cave earth, which had accumulated for untold centuries on the floor, the hearths of several successive periods were revealed, the lowest two being

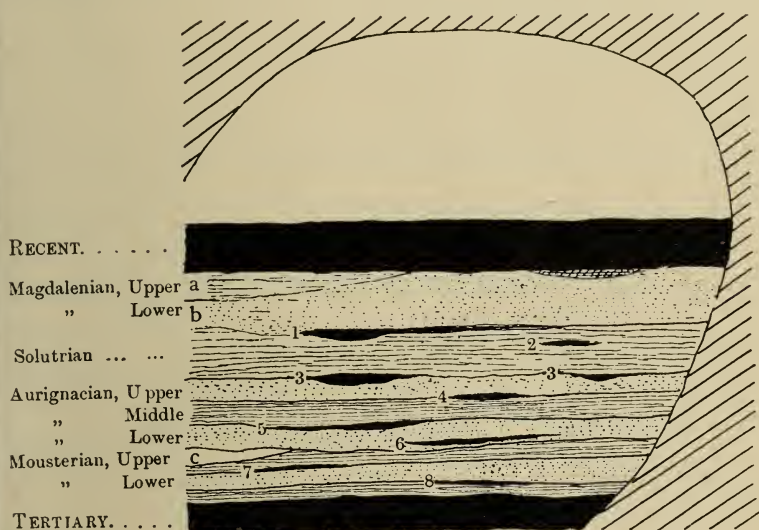


FIG. 82.—Section through the cave of Sirgenstein, Württemberg. a, Layer with bones of *Lugomys pusillus*; b, with bones of *Myodes torquatus*; c, with bones of *Myodes Obensis*. The numbered black streaks represent the successive hearths. (After R. R. Schmidt. Scale 1 inch to 5 feet.)

Mousterian. The embers of the extinct fires lay upon the soil, just as they were left by the inhabitants, stone implements were found plentifully strewn about, and the broken bones of the animals which had served as food. These were big game. The cave bear (*Ursus spelæus*) in the present instance was by far the commonest; this animal was the universal "care-taker," occupying the caves during the absence of the hunters, and

receiving short shrift when they returned. It was also a favourite food, as is shown by the great number of bears' bones which are massed together near the threshold of the cave as well as plentifully scattered about. No one cave could have supplied so many bears, and the hunters must have ransacked the surrounding district in pursuit of them. Most of the bones belonged to young animals, which were, no doubt, an easier prey as well as more delicate eating. The wild horse and the reindeer were also hunted, as well as the mammoth rhinoceros, and bison; the remains of the last named animals are, however, comparatively rare. After the hunters had scraped the flesh from the bones, no doubt with their stone implements, they broke them to extract the marrow, and afterwards threw them on the fire; as they were rich in fat they provided a sort of fuel—probably very malodorous. At Sirgenstein no wood charcoal is found in the hearths, only the charred remains of bones.

In Sicily, where the warm fauna (*Elephas antiquus* and *Rhinoceros Merckii*) seems to have survived into Mousterian times, the hippopotamus furnished abundant food; in the Grotto de San Ciro, near Palermo, the bones of this animal were found in such quantity that, according to a careful estimate, they must have represented the remains of at least 2000 individuals.

The débris of the caves bears witness then to man as the successful hunter, courageously maintaining his existence amidst a crowd of competing beasts of prey. But in one instance,<sup>1</sup> at least, we seem to discover signs of a more ogreish disposition; for the hearth at Krapina in Croatia contains the charred bones of numerous human

<sup>1</sup> There may be others: see A. Rutot, "Le Cannibalisme à l'époque des cavernes," *Bull. Soc. Préhist. de France*, June, 1907.

beings, both young and fully grown, men, women, and children, and this has impressed its discoverer, Gorjanović-Kramberger, with the idea of cannibalism. Considering that the evidence is confined to this single cave and that we meet with nothing similar, or at least so definite, on the Mousterian horizon in other parts of Europe, we may regard this for the present as an isolated instance. There is no reason to suppose that cannibalism was common or widespread, and still less reason for assuming that the human race has passed through a cannibal stage. As a practice, cannibalism is chiefly confined at the present day to black races, who have adopted it sometimes from a perverted religious sense, but more frequently to satisfy the palate, for there can be no doubt that, judged apart from all other considerations and solely as a viand, human flesh is a great dainty. This was certainly the motive in many of the Pacific islands, and the instances in which a warrior ate his enemy in order to obtain his courage were the exceptions and not the rule.<sup>1</sup>

Isolated cases of cannibalism, brought about by stress of hunger, may occur amongst the highest hunting races, and have not been altogether unknown among civilised white men; the Eskimos are sometimes driven to this terrible resort, but look back upon their act with the greatest shame and conceal it like a crime.

Now let us leave the hearth and visit the tomb.

A little stream, the Sourdoire, flows through the southern part of the department of the Corrèze to join the Dordogne, and opening on one side of its valley, in

<sup>1</sup> According to Flinders Petrie's estimate, 24 per cent. of cannibals eat human flesh because they like it, 18 per cent. when compelled by famine, 19 per cent. to inherit the virtues of their victims, and the remainder, 39 per cent., for various other reasons. It is asserted on the evidence of some recent experiments on the lower animals that human flesh should be physiologically the best food for men.

the district of La Chapelle aux Saints, is the mouth of a cave, which provided a sepulchre for one of the Mousterian hunters.<sup>1</sup>

A magma of bones now forms the floor of the cave to a depth of 30 or 40 cm., and below this is an accumulation of cave earth in which the grave was excavated (Fig. 83). It was a shallow rectangular pit, 1.85 metres in length by 1 metre in breadth and about 30 cm., in depth. The body was deposited, extended

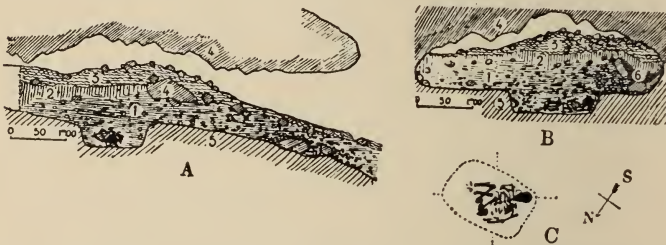


FIG. 83.—The cave of La Chapelle aux Saints. A. Longitudinal section of the cave taken along the line *l* of the plan; B. transverse section of the cave, taken along the line *t* of the plan; C. plan of the grave. It will be seen that the axis of the grave runs east and west, and the face of the skeleton looks towards the east. 1. Cave earth with Mousterian implements; 2. Clay; 3, Sandy clay; 4, Roof and fallen blocks; 5, Floor.

upon its back, lying in about the same direction as the length of the grave, *i.e.*, from east to west. Around it lay a great number of well-worked Mousterian implements,<sup>2</sup> fragments of ochre, and broken bones, and over the head were several long bones lying flat, one of them still in connection with some of the smaller bones of the foot and toes, so as to suggest that it was still clothed with flesh at the time it was placed in this position.

<sup>1</sup> Les Abbés A. and J. Bouyssonie and L. Bardon, "Découverte d'un Squelette humaine Moustérien," *L'Anthropologie*, 1908, p. 513.

<sup>2</sup> A full description has lately been given of these by the Abbés A. and J. Bouyssonie and L. Bardon, see "La Station Moustérienne de la 'Bouffia,' Bonneval à la Chapelle aux Saints," *L'Anthropologie*, 1913, xxiv. pp. 609-634.

This was evidently a ceremonial interment, accompanied by offerings of food and implements for the use of the deceased in the spirit world. It is almost with a shock of surprise that we discover this well-known custom, and all that it implies, already in existence during the last episode of the Great Ice Age.<sup>1</sup>

The discovery of the grave of La Chapelle aux Saints was made on August 3, 1907, and soon after, on March 7, 1909, another interment was brought to light in the lower cave of the famous station of Le Moustier itself.<sup>2</sup> The skeleton was that of a young man, about sixteen years of age. It lay on a carefully arranged pavement of flint implements, resting on its right side, with the right arm bent under the head and the left arm extended. Burnt bones and Mousterian implements were disposed about the skull, and a boucher, carefully dressed on both sides, the most beautifully worked of all the implements, lay just within reach of the left hand.

The importance of these discoveries is manifold, and fortunately they are well attested, well-known anthropologists having assisted at every critical stage of their investigation. The skeletons agree in all essential details with a number of others, which had long previously been known as representatives of an extinct race, often spoken of as the Neandertal<sup>3</sup> race. This was already supposed to belong to the Mousterian age, but on evidence which left something to be desired.

<sup>1</sup> The Abbés Bouyssonie and Bardon have called attention to similar evidence in several other cases; see reference last cited.

<sup>2</sup> H. Klaatsch and O. Hauser, "Homo Mousteriensis Hauseri," *Arch. f. Anthr.*, 1909, N.F. vii. 287-297, pl.

<sup>3</sup> It is possible that more than one race of men existed in Europe during Mousterian times. There would be an advantage therefore in restricting the term Neandertal to those Mousterians who are known to have possessed the anatomical characters which it denotes; the term Mousterian may be used in a wider sense, applicable to all the races which lived in Mousterian times.

These latest examples, owing to the accurate manner in which they are dated, dispel any lingering doubts on this point, and at the same time afford welcome confirmation to the conclusions concerning the characters of the Neandertal race which had been based on previously existing material.

Let us now briefly review the history of this subject.

*The Neandertal Skeleton.*—The first discovery of the bones of Mousterian man to receive serious attention was made in 1856. Not far from Düsseldorf, in Rhenish Prussia, the valley of the Düssel forms a steep and narrow ravine known as the Neandertal.

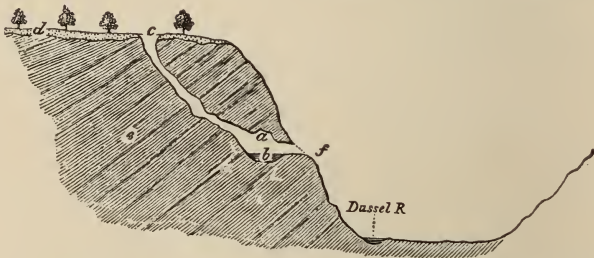


FIG. 84.—Section of the Neandertal cave, near Düsseldorf. (After Lyell.)

Its rocky walls of limestone are penetrated by several caves, which owe their origin to the solvent power of running water. In one of these caves (Fig. 84), opening some sixty feet above the present level of the river, the famous Neandertal skeleton was found. It lay embedded in a hard, consolidated loam, and when first exposed by the workmen who were quarrying the limestone, was probably complete. Unfortunately, it suffered great injury from their hands, for they had, of course, no conception of its value; but by the opportune intervention of Dr. Fuhlrott, the thigh bones, the upper bone of each arm, shoulder-blade, collar-bone, some fragments of ribs, and, most precious of all, the



skull-cap, or brain-pan (Figs. 85, 1; 87, 1; 88, 1), were rescued from destruction, and are now exhibited in the museum at Bonn.

More than fifty years have elapsed since this momentous discovery was made, and from that time to this it has continued to occupy a foremost place in the investigations of anatomists. When its discoverer



FIG. 85.—1. The Neandertal calotte. 2. The skull of La Chapelle aux Saints, seen in profile. About  $\times \frac{1}{4}$ . (1. After Huxley; 2. after M. Boule, *L'Anthropologie*.)

first exhibited his specimen before a meeting of German anthropologists at Bonn, doubts were freely expressed as to their human character, and subsequently the famous anatomist, Virchow, endeavoured to explain away the remarkable features of the skull-cap by attributing them to disease. Huxley, whose fame, notwithstanding his brilliance as a writer, will always rest on his genius

as an anatomist, arrived at conclusions which we now perceive to have made the closest approach to the truth. He recognised the skull as truly human, but, at the same time, as the most ape-like he had ever beheld, and placed it below the Australian, which he regarded as its nearest existing representative.

So long, however, as this skull was the only one of its kind its testimony failed to produce complete conviction: its age, erroneously assigned by G. de Mortillet to the Chellean, was open to question, for the fauna of the mammoth, though occurring in a similar cave only 130 paces distant, had not been found in actual association with the skeleton itself. It might have belonged to an abnormal individual, great as were the chances against such an accident, and, finally, its completeness left something to be desired. Very welcome, therefore, were the fresh discoveries which followed from time to time down to 1905, and again more recently in 1910; these, while largely adding to our knowledge, unite to confirm the judgement of Huxley expressed in 1863.

The material now accessible to study includes the following: A lower jaw from La Naulette, found in 1866; part of a lower jaw from Šipka, 1879; two nearly complete skeletons from Spy, 1885; a lower jaw from Malarnaud, 1889; and various fragments representing perhaps a dozen individuals from Krapina, in Croatia, to which we may now add the skeletons from Le Moustier and La Chapelle aux Saints, as well as several others since discovered, but not yet fully described. These include two skeletons from La Ferrassie, Dordogne,<sup>1</sup> one probably of a woman, two

<sup>1</sup> Peyrony and Capitan, *Rev. de l'Ecole d'Anthrop.* 1909; *Bull. Soc. d'Anthr. de Paris*, 1910.

skeletons of children from the same locality,<sup>1</sup> a broken skull of a child from Pech de l'Azé,<sup>2</sup> and a skeleton from La Quina.<sup>3</sup> Some Mousterian teeth have been found by Dr. Marett at Saint-Brelade in Jersey.<sup>4</sup> All these remains, though distributed over a wide geographical



FIG. 86.—1. A skull from Spy; 2. from Gibraltar in profile. About  $\times \frac{1}{2}$ . (1. After Fraipont and Lohest; 2. after Sollas.)

area, are characterised by similar peculiarities; and by combining the evidence they afford we are able to

<sup>1</sup> M. Boule, "L'Homme fossile de la Chapelle aux Saints," *Ann. de Paléontologie*, 1913, p. 216.

<sup>2</sup> Peyrony and Capitan, *loc. cit.*

<sup>3</sup> H. Martin, *C. R. de l'Acad. des Sc.*, 16 Oct., 1911; *Bull. Soc. prehist. française*, 26 Oct., 1911, and M. Boule, *tom. cit.*

<sup>4</sup> R. R. Marett, "Pleistocene Man in Jersey," *Archæologia*, 1911, lxii. p. 449; A. Keith and F. Knowles, "A description of teeth of Palæolithic Man from Jersey," *Journ. of Anat. and Phys.* xlv. 1911, p. 12.

reconstruct the skeleton of Neandertal man. Wherever the evidence overlaps, it is found to correspond, thus confirming our conclusions and dissipating the mistrust



FIG. 87.—Front view of Neandertal skulls. 1. Neandertal; 2. Spy; 3. Gibraltar; 4. La Chapelle aux Saints. About  $\times \frac{1}{3}$ . (1. After Huxley; 2. after Fraipont and Lohest; 3. after Sollas; 4. after Boule, *L'Anthropologie*.)

which very naturally prevailed when the Neandertal skeleton was the only one known.

The face, to which we involuntarily turn to gain our first impression of the man, presents a singular aspect,

unlike that of any existing race (Figs. 85, 2; 86, 2; 87, 3 and 4). One of the most salient features is the prominent ridge which extends continuously from temple to temple at the base of the forehead; it is formed by an excessive growth of the brow ridges, the supra-temporal ridges, and the glabella, the latter a prominence of the forehead immediately above the root of the nose. These several regions are not only greatly developed, but they have become completely confluent, forming a single ridge, which we may speak of as the frontal torus. The only existing race in which the frontal torus at all approaches that of the Neandertal skull is the Australian, and even this does so only remotely.<sup>1</sup> In the Australian skull the torus is rarely, if ever, so completely continuous and uniform as in the Neandertal; its dimensions are less and its characters different. In the Neandertal skull the torus receives additional emphasis from the presence of a corresponding depression which runs parallel with it along its upper margin (Figs. 85 to 87). This trough is spoken of as the frontal fossa; nothing resembling it occurs in the Australian skull. In the Australian skull it is the glabellar region of the torus that is most protuberant, projecting farthest immediately above the root of the nose, which looks as if it had been squeezed in close under the glabella; this gives an appearance of concentration—almost indeed of ferocity—to the Australian face. In the Neandertal skull the torus does not descend in this fashion: it rises well above the eyes and root of the nose, recalling its disposition in the chimpanzee.

<sup>1</sup> See, however, D. J. Cunningham, "The Evolution of the Eyebrow Region of the Forehead; with Special Reference to the excessive supra-orbital Development in the Neandertal Race," *Trans. Roy. Soc. Edin.*, 1908, xlv. pp. 285-311, 3 pls.

The orbits are large and round, and rise upwards, encroaching on the forehead.

The nasal aperture is remarkable for its great size, particularly in breadth; the nasal bones are broad and concave upwards, and the sides of the nose pass backwards into the cheeks without the marked distinction which occurs in recent races. Thus, although the soft parts of the nose have disappeared, we may conjecture that this organ was of unusual dimensions; it probably projected in a snout-like fashion of its own, not comparable with anything we know either among men or the man-like apes.

The distance from the root of the nose to the mouth was greater than in any existing human race.

In the imaginary restorations which have from time to time been ventured on by painters and sculptors, the face is always represented as prognathous, that is, with projecting jaws. This was simply a guess, prompted by analogy with the apes. As it happens, however, marked prognathism did exist, but only in some cases: it is present, for instance, in the skulls of La Chapelle aux Saints and Le Moustier; in others it is absent. Observations made on the Krapina fragments and the Gibraltar skull reveal a face as truly orthognathous as in many a civilised white man. There is nothing inconsistent however in these observations. The aborigines of Australia present just as wide a range of variation in this character. In any large collection of Australian skulls every degree of transition may be traced between faces which are truly orthognathous and others which attain an extreme degree of prognathism.

At the same time, the jaws of the Neandertal skull present some remarkable peculiarities: they are large and parallel-sided; the lower jaw in particular is heavy

and massive and especially distinguished by the absence of a chin. In the existing lower races of mankind the chin is often notably reduced in size, but never completely suppressed. As we have seen, the same absence of a chin, even more strongly expressed, is to be found in the Heidelberg jaw, so that this simian character, though still persisting, is evidently on the wane. Again, as in the Heidelberg jaw, the little bony processes which lie within the angle of the jaw and give attachment to the muscles of the tongue concerned in speech appear to be missing; and from this it has been erroneously inferred that the power of speech was not fully developed.

The teeth<sup>1</sup> do not present so many simian characters as the jaws; the incisors are small, but the canines are very large, and the premolars very oblique. In ourselves the three grinding teeth, or molars, diminish in size and importance from before backwards, the third or wisdom tooth being the smallest, and sometimes even rudimentary. In the Neandertal race the order of magnitude is reversed, and the wisdom tooth is the largest of the three.

The brain-pan is consistent with the face: the swollen frontal torus and its accompanying fossa have already been alluded to. Beyond the fossa the forehead is receding, and the skull rises to a comparatively low vertex; the occiput is distinguished by a similar slope in the opposite direction, and swells into a strong ridge for the attachment of the powerful neck muscles. The walls of the skull are thick, and the thickness of the frontal region is prodigious. In this region the floor of

<sup>1</sup> The teeth of the Krapina men have been discussed at length by P. Adloff, "Die Zähne des Homo primigenius von Krapina," *Zeits. f. Morph. u. Anthr.* 1907, x. 197-202; and Gorjanović-Kramberger, "Die Krone und Wurzeln der Mahlzähne des Homo primigenius, etc." *Anat. Anz.* 1907, xxxi. 97-134, and "Bemerkungen zu Adloff," *Anat. Anz.* 1908, xxxii. 145-156, pl.

the skull rises up to an unusual extent, so that, owing to this and the thickness of the frontal bones, the space left for the frontal lobes of the brain is very much diminished. It is in these lobes that the faculty of speech is lodged. Some compensation for the diminished height of these lobes is afforded, however, by an increase in breadth, the skull being rather wider than usual in front (Fig. 88).

Notwithstanding these indications of inferiority, the capacity of the skull is surprisingly large. It was originally supposed to amount to only 1250 c.c., but this estimate was based on a fallacious inference from the Neandertal skull cap. The supposed fixity of the external occipital protuberance (inion) had at one time become almost a superstition among anatomists, and it was consequently made use of, in conjunction with the glabellar point, to obtain a fixed line of reference. When the Neandertal skull cap and the corresponding part of a European skull were compared on the basis of this line or what comes to the same thing, the nasi-inion line, a great disparity was found to distinguish them (Fig. 89, A). The inion, however, does not possess the constancy attributed to it; it varies in position like most other muscular attachments, and the error which may result if it is taken as a fixed point is by no means small. This will be seen from the next diagrams; in Fig. 89, B, the complete skulls of an Australian and a European are superposed in profile on the nasi-inion line, and in Fig. 89, C, they are similarly superposed on the base drawn from the nasion to the opisthion.

The distinguished anatomist, Prof. Schwalbe, still maintains the old fallacy and appeals to the consistence in results which are obtained by superposing longitudinal sections of the various Neandertal skulls on the



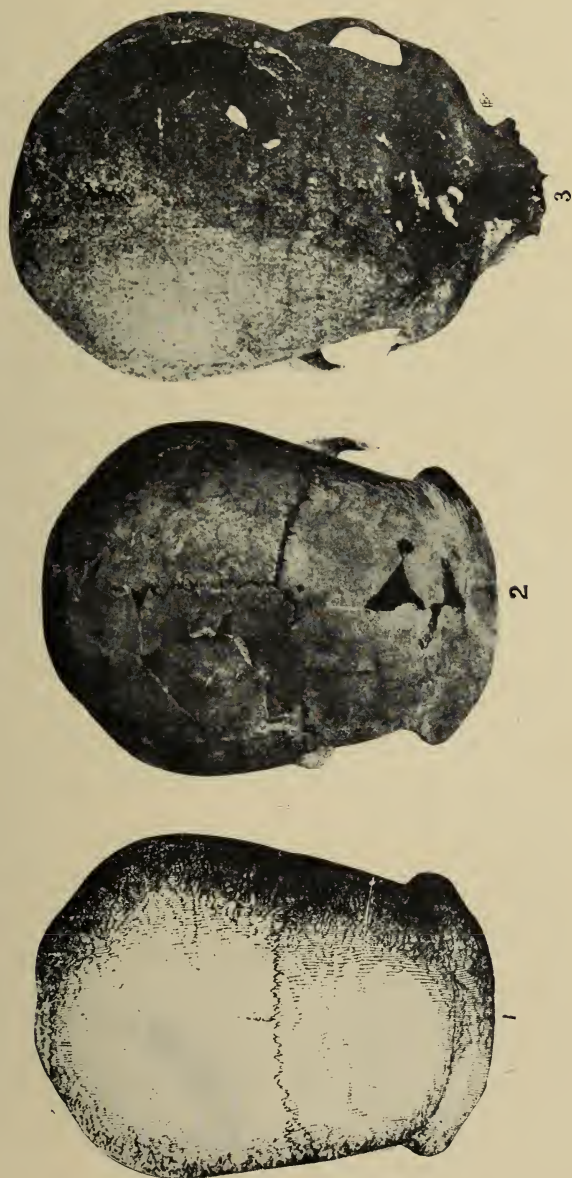


FIG. 88.—Neanderthal skulls seen from above. 1. Neanderthal; 2. Spy; 3. La Chapelle aux Saints. About  $\times \frac{1}{3}$ .  
 (1. After Huxley; 2. after Fraipont and Lohest; 3. after Boule, *L'Anthropologie*.)

glabella-inion base, as an argument in his favour. This consistency, however, is simply due to the notorious constancy with which the inion has shifted its position upwards in all these skulls. The displacement of the inion is an important anatomical character, and should have an important physiological significance. It has been correlated, I fancy rather illogically, with the possession of strong neck muscles. As we shall see directly, there is reason to believe that the attitude of Neandertal man was affected with a slight stoop; this would necessitate throwing the head back to keep the face in its proper position, and this again would lead to a shifting upwards of the muscular attachments at the back of the head, including the inion.

Fortunately the skull of La Chapelle aux Saints is sufficiently complete to permit of the direct measurement of its capacity in the usual way, *i.e.*, by determining the volume of shot or millet-seed it will contain. M. Boule<sup>1</sup> has taken advantage of this fact and finds that the capacity thus measured amounts to 1620 c.c. The Spy skulls are probably not less capacious; the Neandertal is estimated by M. Boule at 1408 c.c. and the La Quina at 1367 c.c.

The Gibraltar skull<sup>2</sup> is evidently smaller; even the external measurements show this, and a careful estimate based on direct measurement with millet-seed gave as the capacity only 1250 c.c.<sup>3</sup> It is possible that this

<sup>1</sup> M. Boule; "L'homme fossil de la Chapelle aux Saints," *Annales de Paléontologie* (1911-1913). This masterpiece is the most complete account we possess of Neandertal man.

<sup>2</sup> W. J. Sollas, "On the Cranial and Facial Characters of the Neandertal Race," *Phil. Trans.* 1907, cxcix. pp. 281-339; G. L. Sera, "Nuove Osservazioni ed Induzioni sul Cranio di Gibraltar," *Arch. par. l'Antropologia e la Etnologia*, Florence, 1910, xxxix. fasc. 3, 4, pls.

<sup>3</sup> Prof. Keith has estimated the capacity at 1080 c.c.; I think this falls short of the true capacity, owing to some defect in the method of measurement. Prof. Boule gives it as 1296 c.c.

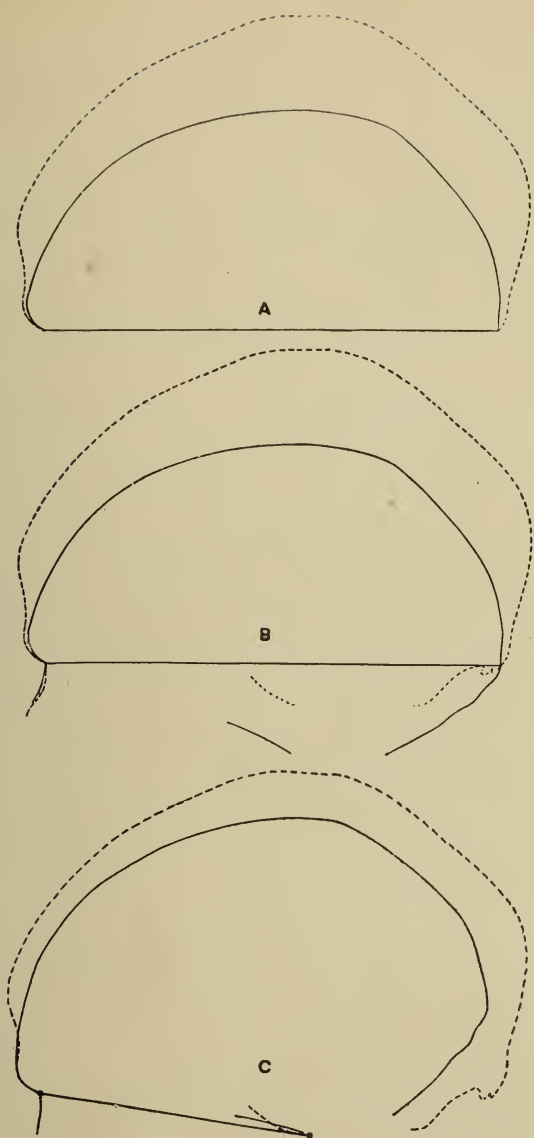


FIG. 89.—Diagrams to illustrate the fallacious use of the nasi-inion line. A. The cranial vault of an Australian (continuous line) and a European (dotted line) superposed in profile on the nasi-inion line. The base being disregarded, an exaggerated estimate will be formed of the difference in capacity. B. The cranial vaults completed by addition of the base. It will be seen that the base of the Australian skull extends almost as much below that of the European, as the vault of the European rises above that of the Australian. C. The two skulls superposed in profile on the nasi-basal line. The comparison which may now be made approaches closely to the truth.

skull belonged to a woman ; the corresponding capacity for a man might be about 150 c.c. more, or 1400 c.c. This would be well within the limits of variation of the race, which seems to have possessed an average cranial capacity of nearly 1500 c.c. In this respect the Mousterian race was far superior to the Australian, and not far inferior to the European, whose average capacity is below 1550 c.c.

It may be asked what inferences can be drawn from this fact ; a question not easy to answer, at least with any completeness. Cranial capacity is a measure of the volume of the brain and thus it is clear that the Mousterians were men with big brains.

Looked at broadly the size of the brain seems to be connected with the taxonomic rank of the race ; in the apes the cranial capacity never attains, so far as is known, as much as 600 c.c. ; in what we are accustomed to regard as the lower races of mankind, *e.g.*, the Australians, an average of 1250 c.c. is commonly met with, while in the higher races, such as Europeans, 1550 c.c. is rather above the average. But when we proceed to details, the connexion between cranial capacity and mental endowment is less obvious. The result of numerous investigations carried out during the last quarter of a century is to show that, within certain limits, no discoverable relation exists between the magnitude of the brain—or even its gross anatomy—and intellectual power. The following list illustrates this conclusion.

	Cranial capacity.	Weight of brain.	Authority.
Bismarck .....	1965 c.c.	1867 gms.	Waldeyer.
Kant .....	1715	—	Kupfer & Hagen.
Bobbe (a robber and murderer) .....	—	1510	R. Wagner.
Mohl (a distinguished botanist) .....	1431	—	A. Frieriep.

	Cranial capacity.	Weight of brain.	Authority.
Mohl .....	1500 c.c.	—	Buschan-Stettin.
Gauss .....	—	1492 gms.	Rudmeyer.
Skobelew (General) .....	—	1451	Sernoff.
Mommsen .....	—	1429	Hausemann.
Liebig .....	—	1353	
Menzel .....	—	1298	Hausemann.
Bunsen.....	—	1295	Do.
Leibniz.....	1422	1257	His.
Gambetta.....	—	1247	Duval.
Do. ....	—	1160	Paul Bert.

It thus appears that there is no apparent reason why a great man should not possess a large brain (Bismarck); on the other hand, he may attain the highest flights of genius with a comparatively small one (Leibniz).

The dissection of the brains of criminals and of distinguished men fails to reveal any characteristic differences between them.

Since the motor-centre for speech is situated in Broca's area, we might have expected to find some connection between great linguistic powers and the size or complication of the lower frontal lobe, but even this is not the case. Dr. L. Stieda<sup>1</sup> gives an interesting account of Dr. Georg Sauerwein, who was master of forty or fifty languages; after his death, at the age of 74, on December 16th, 1904, his brain was dissected by Stieda, but it revealed nothing which could be correlated with his exceptional gift.

The magnitude and visible complexity of the brain are possibly two of the factors which contribute towards the manifestation of intellect; but they cannot be the only ones: there must be others of equal or even greater importance, such as the ultimate structure of the grey matter, and the degree of perfection in the adjustment of parts. It is possible that the character of the circu-

<sup>1</sup> L. Stieda, "Das Gehirn eines Sprachkundigen," *Zeitschr. f. Morph. Anthropol.*, xi. (1908), p. 81.

lation and the nature of the blood-supply may not be without influence, so that the intellect may actually be an affair, not only of the head, but the heart. There may be yet other factors of a more recondite character.

Whatever other significance the size of the brain may possess—or lack—it is, in any case, a morphological character of great importance, and a difference of 250 c.c. or say nearly 20 per cent. in average capacity, such as distinguishes the Australian from the Mousterian,

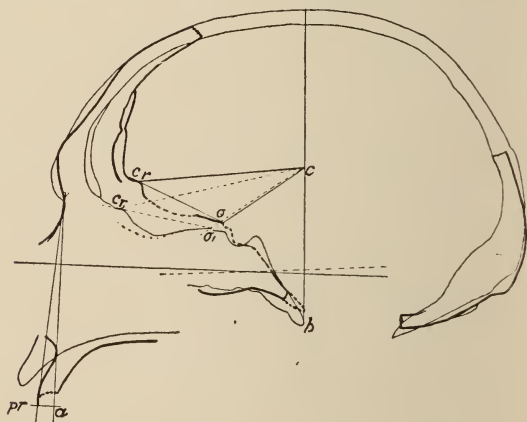


FIG. 90.—The Gibraltar skull (thick line) and a low form of Australian skull (thin line) compared. The longitudinal sections are superposed, a line drawn from the centre of the sections to the front of the great foramen serving as a common base. Attention may be called to the elevation of the base and the great thickness of the frontal bone in the region of the glabella of the Gibraltar skull, and the absence of a frontal fossa in the Australian skull. (After Sollas.)

cannot be disregarded. Judged from the cranial capacity alone, the surviving Australian evidently stands on a much lower plane than the extinct Mousterian.

In a great number of other characters, however, the Australians of all races make the nearest approach to the Mousterians. Many of the more brutal Australians, especially among those inhabiting the south of the continent, present a depressed cranial vault with

ceding forehead and occiput, almost identical in profile with some forms of Neandertal skull (Fig. 91): there is a resemblance, though not identity, in the characters of the frontal torus; and the lower jaws, with the teeth, present some analogies. These resemblances must not be pushed too far, and there are important differences which must not be overlooked. Apart from distinctive features in the skull, the Neandertal skeleton is more robust than that of the Australian, and it presents some characters, such as the curvature of the thigh bone, which suggest that Neandertal man maintained less habitually a completely erect attitude (Fig. 91). This did not escape the attention of the late Prof. Fraipont, and more recently M. Boule has given good reasons for attributing a slight stoop to the men of this race.

The Australians are another race than the Neandertal; at the same time, they are more closely allied to it than any other; and we may regard the Australian as a survival from Mousterian times, but not as a direct descendant of the Mousterian races of Europe.

Let us now resume our survey. As we have seen, the Neandertal skull itself is undated, and nothing is known of the age<sup>1</sup> of the Gibraltar skull—the only example, until the discovery of La Chapelle aux Saints, in which the face is preserved in its natural relation to the cranium; but of the remaining specimens we are better informed.

*Spy*.—The cavern in which the two skulls of *Spy* were discovered by Professor Max Lohest is situated in Carboniferous limestone which forms a wooded hill

<sup>1</sup> The chances are in favour of its being Mousterian. That Mousterian man inhabited the country near Gibraltar has been proved by Dr. Duckworth.

above the Orneau, in the commune of Spy. Near its mouth lay a pile of débris composed of several layers (Fig. 92), for the greater part Aurignacian in age. In

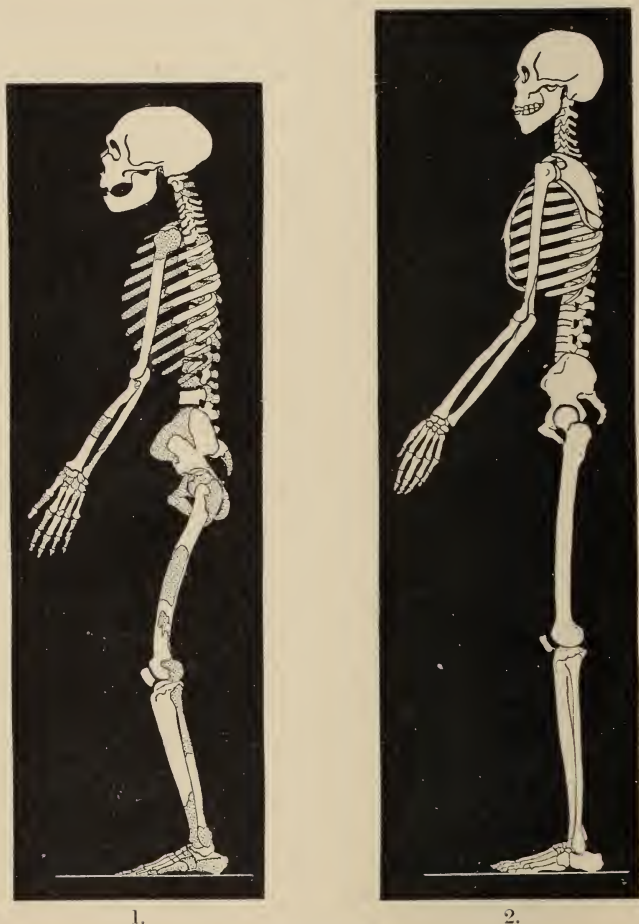


FIG. 91.—The skeleton of Neanderthal man (1) restored according to Prof. Boule, for comparison with the skeleton of an Australian (2). (After Boule.)

the lowest layer (*d*), containing rough Mousterian points and the fauna of the mammoth (*E. primigenius*, *R. tichorhinus*, *Ursus spelæus*, *Hyæna spelæa*, etc.)



two fragmentary human skeletons were found, the remains of two individuals who had, it has been suggested, been killed by a fall of stones from the roof. It is more probable, however, that we have here another case of interment.

They have been very completely described in a series of admirable memoirs by Professors Fraipont<sup>1</sup> and Max

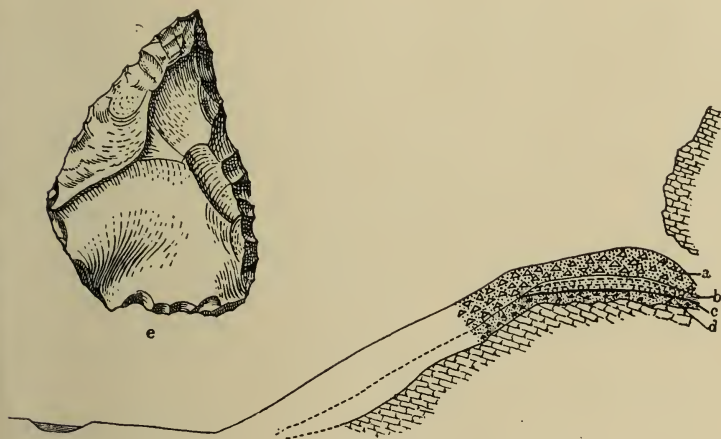


FIG. 92.—Section of the Grotte de la Biche-aux-Roches, near Spy. *a.* Brown clay and fallen fragments; *b.* yellow earth and tufa containing bones; *c.* red earth with bones; *d.* brown clay and charcoal with the two skeletons; *e.* a Mousterian point from the lowest layer in which the skeletons were found. (After M. de Puydt and Max Lohest.)

Lohest of Liège, who have shown how completely they agree in all their anatomical characters with the remains from Neandertal.

*Le Trou de La Naulette.*—On both sides of the valley of the Lesse, just above its confluence with the Meuse, several caverns open near the middle of its

<sup>1</sup> See in particular J. Fraipont and Max Lohest, "Recherches Ethnographiques sur les Ossements Humains découvertes dans les dépôts quaternaires d'une grotte à Spy," Gand, 1887, pp. 587-757, extr. *Arch. de Biologie*, and M. de Puydt and Max Lohest, *L'Homme Contemporain du Mammouth*, C. R. Congrès de Namur, 1886, pp. 36, 10 pls.

slope, at heights of from 75 to 100 feet above the river. The cave of La Naulette is one of these; it was flooded, during the Lower Palæolithic epoch, at irregular intervals by the Lesse, when that river flowed at a height of about 90 feet above its present level. Each inundation left a deposit of loam on the floor of the cave, and the time which elapsed between successive inundations was sufficient to allow of the growth of an incrustation of stalagmite; there are seven of these stalagmite floors and seven layers of loam. At a depth of 15 feet below the lowest stalagmite the famous jaw of La Naulette was found. Its simian characters led some anatomists, amongst them the famous Virchow, to deny that it was human; but the subsequent discoveries at Spy and Krapina leave no doubt on this point, and we now recognise it as appropriate to the Neandertal skull.

The bones of the other animal found in this cave mark the fauna of the mammoth.

*Krapina*.—The hollow in which the ossiferous deposits occur at this locality is not so much a cave as a recess, which was excavated by the river Krapinica, as it washed against a cliff of friable Miocene sandstone. Since accomplishing this work, the river has sunk its bed 82 feet below the floor of the recess; and the recess itself is now completely filled with débris (Fig. 93). At the base is a layer of pebbles left by the river; over this lie sand and loam, partly deposited by flood waters, partly formed by dust weathered from the walls: fallen angular fragments are scattered throughout. Here and there, lenticular layers, dark grey and red in colour, are intercalated with this material. They mark the site of successive occupations by man; burnt sandstone, charcoal, broken and burnt bones and stone implements are found in them. The lowest layer seems to indicate

a dwelling-place; it contains the fragmentary remains of ten or twelve individuals of different ages, children and adults, all of whom possessed the distinctive characters of the Neandertal race. The bones are all broken and more or less burnt; and on this evidence, as we

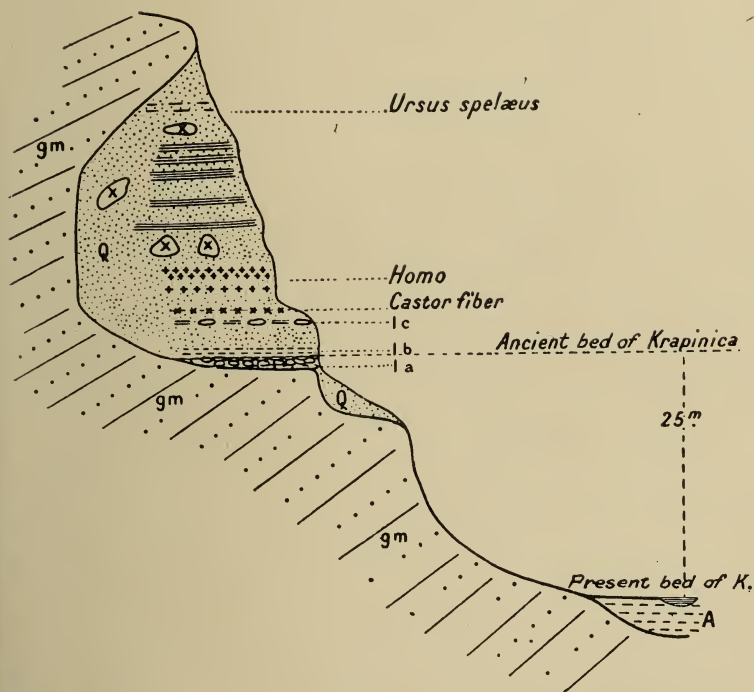


FIG. 93.—Section of the rock shelter at Krapina. A. Recent alluvium; Q. Pleistocene alluvium; gm. Miocene sandstone; la. gravel; lb. sandy clay; lc. flood deposits; x. fallen blocks of sandstone. Height of recess from floor to roof 8.50 metres. (After Gorjanović-Kramberger, *L'Anthropologie*.)

have already pointed out, some have suspected Mousterian man of cannibalism.

The fauna of this station includes *Rhinoceros Merckii*, *Ursus spelæus*, and *Bos primigenius*. The implements are rough flakes of Mousterian type; some have been made out of the pebbles of the Krapinica river, and retain a part of their original surface. Some rude

implements of bone are said to occur with them, one of which has been spoken of as a bone "axe."

The discoverer of these relics, Professor Gorjanović-Kramberger,<sup>1</sup> regards them as older than the last mountain movements which have affected the district.

It will be perceived from the preceding account that the evidence as to the age of the remains is so far extremely conflicting: the fauna speaks with two voices. *Rhinoceros Merckii* is usually the companion of *Elephas antiquus* and points to a Chellean age; the mammoth to the Acheulean or Mousterian. The industry is open to question. We call it Mousterian but in some cases, as at Krapina, it is so rude that we should not be surprised if it proved to be older; though, in that case, the absence of bouchers would have to be accounted for.

The most puzzling fact is the association of the same race of men with two distinct faunas which are supposed not to have been contemporaneous. We have seen, however, that *Elephas antiquus* continued to exist in Italy at a time when the mammoth prevailed in France and Belgium, and it might be suggested that *Rhinoceros Merckii* lingered on longer in Croatia than in regions more to the north and west on the other side of the Alps. There are convincing arguments, however, against this view. Professor Penck proposes to meet the difficulty by supposing that the *Elephas antiquus* fauna, after yielding to the mammoth, once more returned, and extended over Europe during a warm interglacial episode.

If this were the case, then the suggestion of a

<sup>1</sup> Gorjanović-Kramberger, "Der paläolithische Mensch und sein Zeitgenossen aus dem Diluvium von Krapina in Kroatien," *Mitth. Anthr. Ges. Wien*, 1901, xxxi. pp. 163-197; 1902, xxxii. pp. 189-216; 1904, xxxiv. pp. 187-197; 1905, xxxv. pp. 197-229; "Der diluviale Mensch von Krapina," *Biol. Centralblatt*, 1905, xxv. p. 805, and "Der diluviale Mensch von Krapina in Kroatia," Wiesbaden, 1906, pp. 200, 14 pls.

Chellean age, which is afforded by the occasional presence of the *Elephas antiquus* fauna with Neandertal remains, loses its force; and if we are to depend on the implements alone, we shall be compelled to concede, on admittedly imperfect data, an antiquity no more remote than the Mousterian stage.

It is at this stage that we recognise the value of the discoveries made at La Chapelle aux Saints and Le Moustier. The remains found at La Chapelle aux Saints have been described by Prof. M. Boule.<sup>1</sup> The skull was obtained in fragments, but these have been most skilfully pieced together, so as to reproduce the original form. As previously mentioned, that part of it which corresponds with the Neandertal skull-cap is almost identical in shape, and there can be no doubt that both belonged to the same race. The face repeats the characters of the Gibraltar skull in almost every particular, the chief exception being the presence of marked prognathism.

The bones of La Chapelle aux Saints are accurately "dated"; the implements which occur with them are typical Mousterian forms.

The same is true of the skeleton belonging to a youth of 16 years found at Le Moustier, which has been described by Prof. Klaatsch. The skull in this case had suffered, unfortunately, considerable distortion, so that it could not be restored to its original form. This at least is the conclusion to which I am led by an examination of a cast of the skull and lower jaw supplied me by Dr. Krantz, of Bonn; when the lower jaw is fitted to the skull by placing the condyles in their sockets, its incisors lie about 10 mm. behind those of the upper jaw, and *vice versa*; when the teeth of

<sup>1</sup> M. Boule, *L'homme fossile de la Chapelle aux Saints*, *L'Anthr.* 1908, xix. pp. 519-525; 1909, xx. pp. 257-271, and *Annales de Paléontologie*, Paris, 1911 (1913), vi. 278 pages, 16 pls.

the two jaws are made to bite together in their natural position, the condyles are about 10 mm. in front of the glenoid cavities. The error seems to be connected with the position of the upper jaw, which is made to advance too far, presenting in consequence a prognathism that is truly extraordinary. In other respects the skull affords a welcome confirmation of the results obtained from other material; it is evidently of great capacity, thus agreeing with the skulls from Spy and La Chapelle aux Saints. The face, so far as can be judged from the restoration, resembles that of the Gibraltar skull, except for its excessive prognathism.

The bones of the extremities agree, in fundamental characters, with those of other Neandertal skeletons, and indicate a stature of from 1450 to 1500 mm. The adult, probably fifty years of age (Boule), from La Chapelle aux Saints, was probably about 1600 mm. in height. All the evidence goes to show that the Neandertal men were of short stature with disproportionately large heads.

The implements found at Le Moustier were also Mousterian excepting one, the Acheulean boucher which lay near the left hand of the skeleton, but, as we have already seen, this boucher continued to exist into Mousterian times.

Thus it would seem that the earliest race in Europe of whose bodily remains we have any considerable knowledge is the Mousterian; of Chellean or Acheulean man—presumably more primitive—nothing is left but his handiwork, unless indeed the Heidelberg jaw or the Piltdown skull should prove to have belonged to one or other of these epochs.

NOTE ADDED IN THE PRESS.

Mr. R. Brice Higgins has lately described Mousterian implements from a considerable depth in the brick-earth of Crayford. This is just where we might expect them to occur.—(R. Brice Higgins, *Mannus*, 1914, No. 4.)

CHAPTER VII

THE AUSTRALIAN ABORIGINES

LET us now turn to the Australians,<sup>1</sup> the Mousterians of the Antipodes (Figs. 94 to 100). In stature they do not differ widely from the Mousterians, their average height being 1668 mm. (5·47 feet), and that of the Neandertal race, 1625 mm. (5·3 feet). We have already mentioned some of the characters of the skull and face of the two races; as regards the hair, we can speak only of the Australians. Their hair is wavy, and they are therefore included in the same subdivision of mankind as ourselves, *i.e.*, the Cymotrichi. They further resemble us in the abundant growth of hair over the lower part of the face.

<sup>1</sup> For the anatomical characters of the Australians see W. L. H. Duckworth, *Morphology and Anthropology*, Cambridge, 1904. For the general subject, A. W. Howitt, *The Native Tribes of South-East Australia*, London, 1904; Spencer and Gillen, *The Native Tribes of Central Australia*, London, 1899, and *The Northern Tribes of Central Australia*, London, 1904; W. E. Roth, *Ethnographical Studies*, London, 1897, and *Bulletins of North Queensland Ethnography*; R. Brough Smith, *The Aborigines of Victoria*, London, 1878; K. L. Parker, *The Euahlayi Tribe*, London, 1905, and N. W. Thomas, *Natives of Australia*, London, 1906. Interesting observations will be found in the works of the early explorers, *ex. gr.*, J. Hawkesworth, *An Account of the Voyages in the Southern Hemisphere*, London, 1773 (vol. iii. contains an account of Captain Cook's voyage); Lt.-Col. Collins, *An Account of the English Colony of New South Wales*, London, 1804; G. Grey, *Journals of Two Expeditions of Discovery in North-West and Western Australia*, London, 1841, 2 vols.; and E. J. Eyre, *Journals of Expeditions of Discovery into Central Australia*, London, 1845, 2 vols.

In the arts they show a decided advance beyond the Tasmanians. The spear, though it still continues to



FIG. 94.—Man of Arunta tribe, Central Australia.  
(After Spencer and Gillen.)

be the most important weapon, is more complicated ; it is frequently provided with barbs, and the head is not



always of one piece with the shaft, but more usually a separate part made of hard wood or flaked stone (Fig. 101). They are without the bow, but, on the other hand, they possess a throwing stick for hurling the spear (Figs. 102, 103), and two kinds of boomerangs, one of which returns in its flight<sup>1</sup> (Figs. 104, 105). Their stone

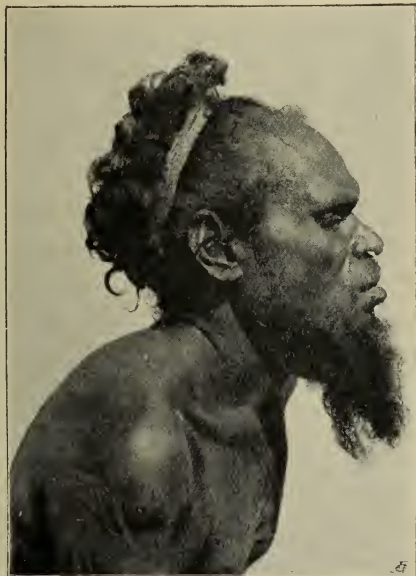


FIG. 95.—Man of Warramunga tribe, Central Australia.  
(After Spencer and Gillen.)

adzes and axes are provided with a haft (Fig. 106), and their stone knives with a wooden handle (Fig. 107).

<sup>1</sup> On the flight of the boomerang, see G. T. Walker, "On Boomerangs," *Phil. Trans.*, 1897, exc. p. 23, and *Nature*, 1901, lxiv. p. 338. The Egyptians used a boomerang. Schiaparelli has suggested that the "cajeta" described by Isidor of Seville was probably a boomerang:—*Est genus Gallici teli, ex materia quam maxima lente, quæ jacta quidem non longe propter gravitatem evolat, sed quo pervenit, vi nimia perfringit; quod si ab artifice mittatur, rursus redit ad eum qui misit.*—Isidori Hispalensis, *Orig.*, xviii., see O. Z. Branca, *Nature*, tom. cit. p. 400.

Shields of two kinds are used, one to ward off the blows of clubs and the other for defence against spears.

The art of manufacturing the stone implements has been carefully observed and described. The axe is made in more ways than one; sometimes a fragment of a



FIG. 96.—Man of the Worgaia tribe, Central Australia.  
(After Spencer and Gillen.)

jointed rock or a pebble from the brook is selected as making a sufficient approach to the desired size and shape, and then dressed to a sharp edge at one end, a small pebble being used as a hammer. In other cases the work is begun by striking off a large flake from



FIG. 97.—Elderly woman of the Kaitish tribe, Central Australia.  
(After Spencer and Gillen.)



FIG. 98.—The woman of the preceding figure seen full face.<sup>1</sup>  
(After Spencer and Gillen.)

<sup>1</sup> The hair is short because the women cut off their hair to make it into waist band for their husbands !

a block of stone ; holding this in the left hand, with the conchoidal surface turned away from him, the operator then dresses it by blows delivered on the side facing him.<sup>1</sup>



FIG. 99.—Young woman wearing arm-bands and showing cicatrization of the skin ; Anula tribe, Central Australia. (After Spencer and Gillen.)

The knife also is obtained by flaking ; a block of stone about eight inches long by six broad, fairly flat at one

<sup>1</sup> In the north-west of Australia the flaking of stone spear-heads is also produced by pressure applied by means of a bone. Klaatsch says he has seen leaf-like points, recalling those of Solutré, being made in this way. H. Klaatsch, *Zeits. f. Ethnologie*, 1907, xxxix. p. 634.

end and tapering to the other, is held upright against the ground and struck nearly vertically with smart blows near the edge (Fig. 107). In this way, long, thin laminæ, something like the blade of a dagger, are obtained, triangular in section, with a single broad face on one side and two narrower ones on the other; or an



FIG. 100.—The same as in Fig. 99, seen full face. (After Spencer and Gillen.)

additional face may be present, as shown in the illustration (Fig. 108). As might be expected, they vary considerably in form; some are broad and lanceolate, others narrow and elongate, but all are used for the same purposes.

It is said that for one they use there are hundreds

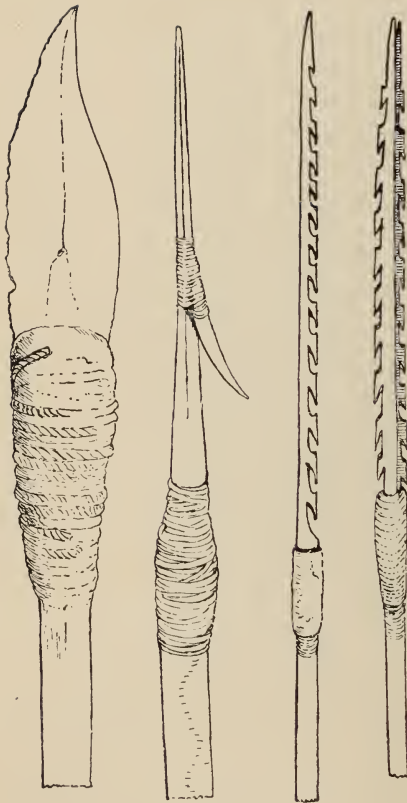


FIG. 101.—Various forms of spear-head, Central Australia.

(After Spencer and Gillen.)




FIG. 102.—Spear-throwers. *a*. Supposed to possess strong magic properties (South-East Australia) (After Howitt.) *b*. Decorated spear-thrower, Warramunga tribe (Central Australia). (After Spencer and Gillen.) *b* is inverted.

they throw away.<sup>1</sup> This may help to explain the astonishing abundance in which ancient flint implements are met with in some localities at home.




FIG. 103.—Different forms of spear-thrower. 1, simple, rod-like; 2, blade-like, with the tooth projecting from the edge (in the plane of the blade), sometimes, as in the figure, with a plate of shell at the haft; 3, blade-like, with the tooth projecting from the face of the blade, narrow, tapering towards the end; 4, similar to 3, but broad; 5, 6, intermediate forms, with a long rod-like handle and a short, rather narrow, blade. There is a variety not shown here, which resembles 3, but is not tapering: we will distinguish it as 4a. (After von Luschan.)

These flakes resemble in many respects those which we shall encounter later on in the Magdalenian stage;

<sup>1</sup> Spencer and Gillen, "The Northern Tribes of Central Australia," 642; W. E. Roth, *Bull. North Queensland*, no. 7, p. 16.

but the Australians make other flaked implements, which strongly recall the Solutrian.

Spencer and Gillen, in describing the manufacture of the Australian stone implements, remark that "some

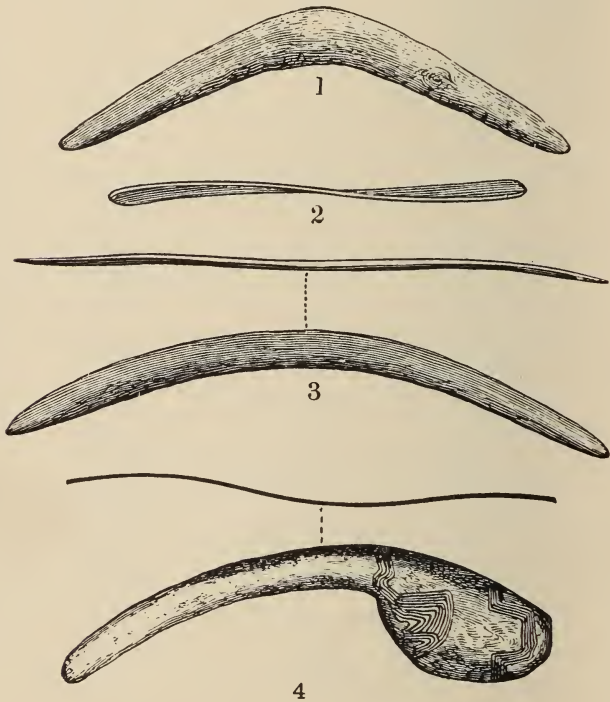


FIG. 104.—Boomerangs. 1. A returning boomerang (Wonguin). 2. The same seen edgeways, to show the twist in its form; the twist is exaggerated in the diagram—it does not amount to more than  $2^{\circ}$  or  $3^{\circ}$ . 3. A non-returning boomerang (Barngheet) shown edgeways above. There is no regular twist. 4. A boomerang (Li-lil) which is used for fighting, and seldom thrown, shown edgeways above. (After R. Brough Smith.)

men are much more skilful than others." To this it may be added that in general the natives differ among themselves in physical and intellectual endowment almost as widely as civilised races. But when we turn to Palæolithic man, similar differences as regards work



manship reveal themselves. No one can look through a collection of implements from the same locality, even when these are Chellean or Acheulean bouchers, without being struck with their extraordinary difference in style

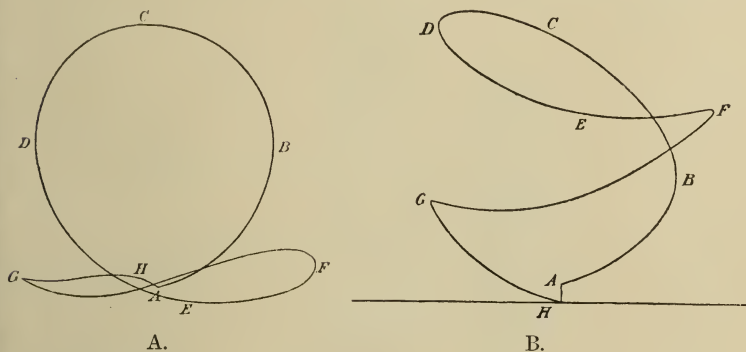


FIG. 105.—The flight of a returning boomerang (*A* in plan, *B* in elevation): This represents the most complicated flight obtained by Mr. G. T. Walker in his experiments; when thrown by the natives of Australia the boomerang sometimes performs truly marvellous flights. In one case recorded by Howitt it described five circles in the air, and covered a course of 90 metres before returning.




FIG. 106.—Stone axe decorated with line ornament (Central Australia).  
(After Spencer and Gillen.)

and finish: in some cases we seem to have before us the work of a novice or mere bungler, in others our admiration is aroused by truth in form and accuracy in detail, where every stroke speaks of the master hand. Thus the earliest records of our kind, as much as the facts of

daily experience, offer a contradiction to that amazing doctrine which asserts the equality of individual men.

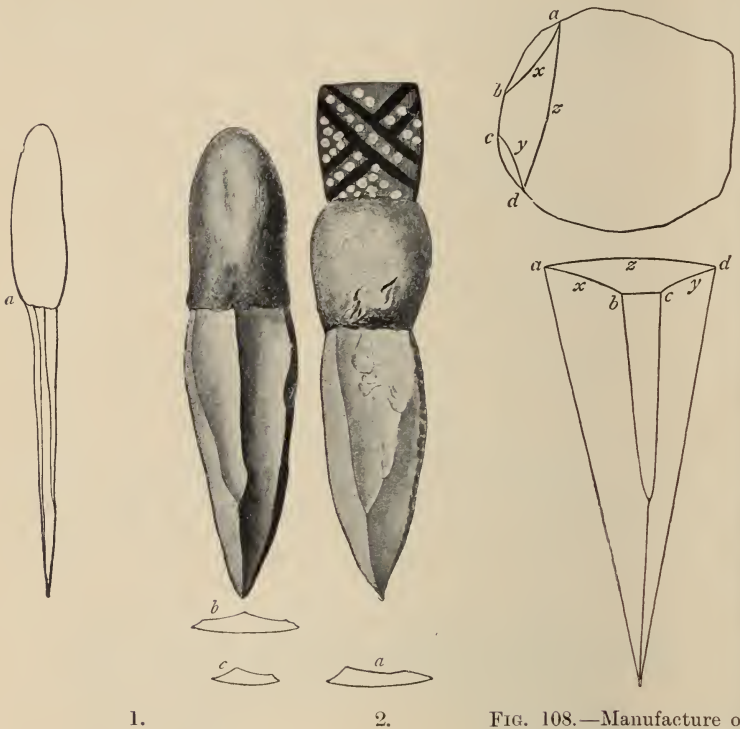


FIG. 107.—Stone knives. 1. With a resin handle, and an unusually thin blade: *a* seen sideways, *b* and *c* transverse sections, taken one-third and two-thirds down the blade. 2. With a wooden handle attached by resin and decorated with pigment; *a*, transverse section (Warramunga tribe, Central Australia). (After Spencer and Gillen.)

FIG. 108.—Manufacture of stone knives. The upper diagram shows the block from which the flakes are detached. The first blow, struck at *x*, detaches the chip *a b*, the next, struck at *y*, detaches the chip *c d*; the last blow, at *z*, takes off the flake shown in the figure below. (Central Australia.) (After Spencer and Gillen.)

The same observers also inform us that there are certain localities where the best knives are made, and that for every flake considered good enough to use, at least a score are discarded. This also finds a parallel

in Palæolithic times; for in several localities, both in England and abroad, factories of bouchers and other implements have been unearthed, where every stage,



FIG. 109.—Bone awl. (After R. Brough Smith.)



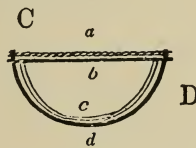


FIG. 110.—Bone pins. (After R. Brough Smith.)



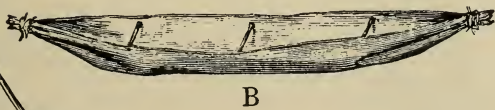
Side view of Canoe.



a "tie." b "stretcher." c "rib." d "canoe."



A



B

FIG. 111.—The bark-boat. *A*, to show how the bark is removed in one piece from the Eucalyptus tree; *B*, the finished boat; *C*, a slightly different form of bark-boat, with ties and ribs as well as struts, as shown in the transverse section *D*. (After R. Brough Smith.)

from the rough nodule to the finished product, has been observed, as well as abundant wastrels.

Some of the Australian axes, made of close-grained

diorite, are ground down, after they have been chipped into shape, on a flat slab of sandstone, with the aid of

sand and water. Polished implements such as these are supposed to be the exclusive characteristic of the Neolithic period; but as the Australians are still in a Palæolithic stage of culture, they present us in this case with an exception, for which various explanations may be found.

Bone is used for some implements, such as awls (Fig. 109) and gouges; the fibula of the kangaroo or emu when ground down to a fine point makes an excellent awl, which is used for piercing holes in skins, preparatory to "sewing" them together with the sinews of animals. Bone pins (Fig. 110) are made for pegging down the skins while drying. The tooth of an opossum is used for engraving. We shall meet with bone implements in deposits of the Upper Palæolithic period.

The Australians are quite at home in the water; they are expert swimmers and divers, and most tribes, but not all, know how to make and handle several kinds of water-going craft. The rudest of these is a raft, made up of bundles of rushes, such as the Tasmanians possessed. Another raft is

constructed of the trunks of trees; two or three, 15 to 20 feet in length, being lashed together: on this




FIG. 111A.—Sewn bark canoe; Arunta tribe. (After Spencer and Gillen.)

two or three persons may be paddled or punted across a river. Rafts were probably used at a very early stage of human culture; but the bark-boat (Fig. 111) which the Australians also possess, takes us at once to a

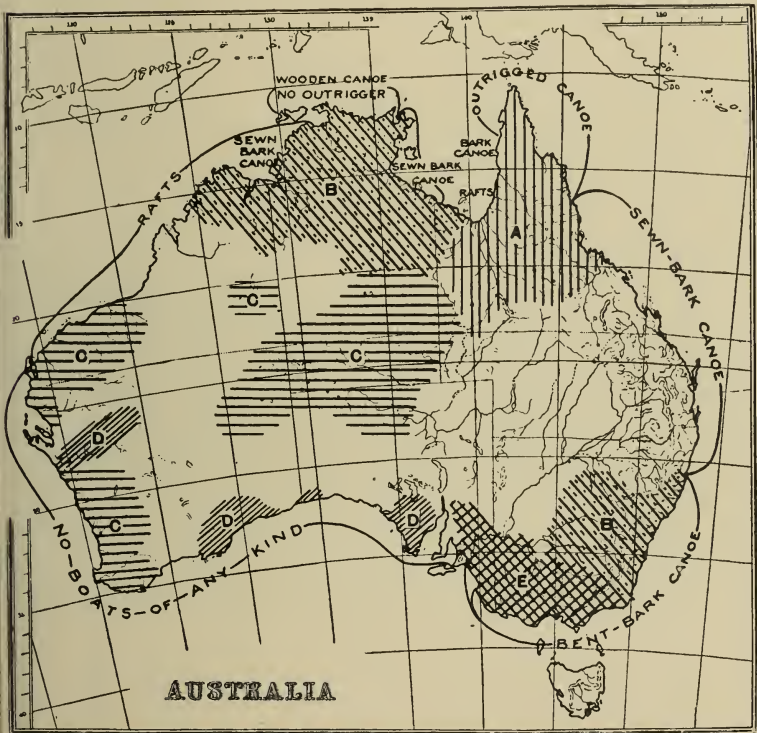


FIG. 112.—Map of the distribution of the different kinds of spear-throwers and water craft. (Based on Curr and Graebner.) Spear-throwers A, forms like 2, Fig. 103; B, like 3, Fig. 103; C, like 4, Fig. 103; D, form 4a.; E, like 5 and 6, Fig. 103. Forms like 1, Fig. 103, are also found in B and E. In the area left blank on the eastern half of the continent there are many isolated areas where the spear-thrower does not exist. The outrigger canoe of Northern Queensland has no doubt been introduced from New Guinea.

higher level of development. This is generally made by carefully removing with a stone axe the bark of a single tree, generally a species of *Eucalyptus* known as

the red gum ; struts are placed inside to open it out and it is propped up by sticks placed at the bow and stern ; the ends are ingeniously tied up with string furnished from the bark of another Eucalyptus (stringy bark), and after being left to dry for about a fortnight the boat is ready to be launched. When fishing, a lump of clay is sometimes placed at the bottom of the



FIG. 113.—Native hut or Wurley. The family are seen seated in front of the hut, with their implements about ; the man (on the right) is wearing his nose-pin (Central Australia). (After Spencer and Gillen.)

canoe, and on this a fire is lighted, which gives warmth to the fisherman and serves to cook his catch. Clay is also used for caulking the ends. A still further advance is seen in the sewn bark canoe, which is made of several sheets of bark sewn together and to what for want of a better name we may call the “gunnel.”

Their huts (Fig. 113), though very rude, show some advance on the Tasmanian wind-screen<sup>1</sup> ; but they are

<sup>1</sup> Wind-screens very similar to the Tasmanian are also in general use.

seldom occupied for more than a few days at a time; unless fish is plentiful, or certain vegetables are in season. In some cases caves or rock-shelters are used as temporary dwelling-places.

Though accustomed to wander in a state of nakedness, except for a hip girdle, in which the men carry their weapons, and to which the unmarried girls attach a narrow little apron or fringe made of strips of fur or strings of hair (Fig. 114), yet in camp or on cold nights they put on warm clothes. These are made from the skins of the kangaroo, wallaby, opossum, native "bear" and native "cat"; 30 or 40 opossum

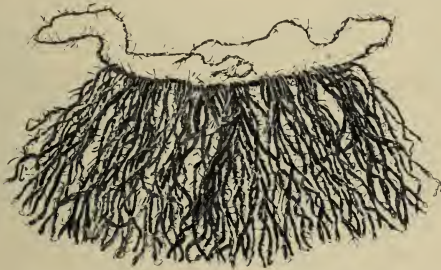


FIG. 114.—Woman's apron made of human hair (Arunta tribe, Central Australia). (After Spencer and Gillen.)

skins are required to make a cloak for an adult. After the skin is removed from the animal it is pegged out fairly tight on a hard patch of ground, and, when dry, trimmed into a rectangular shape with a stone knife; the inside is then carefully gone over with a stone scraper, to remove all traces of fat and flesh; and finally a mixture of grease and red ochre is well rubbed in. Holes are pricked with a bone awl, and through these, fine sinews taken from the animal which has supplied the fell can be threaded; in this primitive fashion the skins are "sewn" together.

Besides the cloak, which serves for use, they wear

many adornments; necklaces of various kinds, among which may be specially mentioned those made of univalve shells or kangaroo teeth (Fig. 115). The shells are perforated by a stone point and threaded together by passing a string through the mouth of the shell and the perforation; as a consequence, they do not hang in regular arrangement, but point in all directions.

Among adornments may perhaps be reckoned the nose-pin<sup>1</sup> (Fig. 116), which is thrust through the nasal septum, but from this the path is easy to mutilations,



FIG. 115.—Neckband with incisor teeth of kangaroo (Central Australia).  
(After Spencer and Gillen.)

some at least of which have a religious meaning; one or more front teeth are knocked out as part of an initiation ceremony, and many raised scars which disfigure the body are the result of self-inflicted wounds while mourning the dead. The women often amputate

<sup>1</sup> Captain Cook says of this—"It is 5 or 6 inches long, as thick as a man's finger, reaches right across the face and prevents them breathing freely through the nostrils. Our seamen called it their 'sprintsail yard.'" —J. Hawkesworth, *Voyages in the Southern Hemisphere*, London, 1773, iii. p. 633. The "sprintsail yard" is also in use among some of the North American Indians, some of the tribes in New Guinea, and elsewhere. Burrow observed it among the Bushmen of South Africa.



two joints of one of their little fingers, the left, in some tribes, in others the right, for what reason is not clear.<sup>1</sup>

The Australians, like the Tasmanians, anoint themselves and dress their hair with a mixture of grease and red ochre.<sup>2</sup> A wooden rod about the size and shape of a lead pencil serves for a comb.

Pigments are largely employed for decorative and other purposes. The colours generally used are red, yellow, white, grey, and black, obtained respectively from red and yellow ochre, pipeclay, and burnt gypsum (plaster of Paris), micaceous iron ore, manganese oxides, and charcoal.



FIG. 116.

Red ochre, which is in great demand, has a special interest for us, since it was one of the commonest pigments used by the ancient cave men of Europe. It is supposed to serve in some ceremonies as a substitute for human blood. It generally occurs at the outcrop of mineral veins,

<sup>1</sup> In some cases it is a symbol of dedication to a particular industry, thus in the Port Stephen tribe a mother marks her new-born baby girl as a fisherwoman by cutting off two joints of its little finger, choosing the right hand; so, too, in the Dalebura tribe, except that the left hand is chosen. A. W. Howitt, *op. cit.* pp. 746-747. Phillip, speaking of tribes met with on his voyage, remarks that "the women in general had lost two joints from the little finger of the left hand." A. Phillip, *The Voyage of Governor Phillip to Botany Bay*, London, 4<sup>o</sup>, 1789. Mr. Etheridge states that in one tribe a thread is tied round the joint of the finger and tightened from time to time till the segment above the joint drops off. This, he says, is done when a girl is betrothed, so that the ligature is a primitive kind of engagement ring! R. Etheridge, junr., "A Remarkable Rock-shelter in the Milton District, N.S.W." *Rec. Austr. Mus.*, 1903-5, v., p. 80 *et seq.*

<sup>2</sup> This served as a protection against vermin and was evidently very efficacious. Fleas, not to speak of other insects, are said to have been unknown among the aborigines till introduced by the white man.

and certain localities are noted for yielding the best quality. Tribes will send a long distance to procure it from these places. Howitt tells us of one tribe (Dieri) which at certain times of the year dispatched an expedition of 70 or 80 picked men under experienced leaders, who, if necessary, fought their way across country to the "mines," some 300 miles off. The members of these expeditions are distinguished by bands of white and yellow, painted transversely across the body. The ochre is dug out of the "mine" and kneaded into large cakes weighing when dry from 70 to 80 pounds. The men carry these away on their heads. The "mine" is the property of the tribes who own the land in which it occurs, and they are willing enough to dispose of the ochre by barter.

Barter is carried on over a wide extent of country. In some localities there are quarries which furnish such excellent sandstone for grinding purposes that distant tribes, 300 miles away, send commodities in exchange for it; similar distances are traversed to obtain the Pituri plant, and red ochre also, as just mentioned. Of particular interest is the existence of a barter in manufactured articles, such as exists between one tribe which is noted for making good spears, and another equally noted for making good shields. This is barter based on a subdivision of labour.

The Australian is an able and sagacious hunter; whatever in the living world is capable of affording food seems to be known to him as well as the means of obtaining it; he is familiar with all the ways of wild animals and skilled in a variety of devices for outwitting them.

The marsupials, which take the place of the higher mammals in his environment, furnish him with excellent

meat. The largest of them is the kangaroo (a general name, for there are at least fifty species of this animal); it is circumvented and captured in a variety of ways, but the noblest sport is the hunt pure and simple, practised after the same fashion as the pursuit of the wild goat by the Hawaiians.<sup>1</sup> The hunter follows the animal, and performs what seems at first sight the incredible feat of running it down; of course the kangaroo, like the wild goat, is much swifter of foot than the hunter, but it has not the same staying power, and so by keeping it constantly on the run it becomes at length completely "blown" and exhausted. It is only men of exceptional endurance, however, who can run down the kangaroo. The sinews of the hind legs and tail make useful thread; they are carefully extracted and wound tight on a stick for future use. The opossum is good eating and easily caught; so is the wombat, though a good deal of labour may be expended in digging it out of its burrow with a mere stick for a spade; it weighs as much as 30 pounds, or even more. The native "bear," a sluggish animal living in trees, is also easily caught; it weighs up to 40 pounds, and tastes like pork. All the other marsupials, down to the kangaroo rat, are also used for food. Almost the only higher mammals found in Australia are the dingo,<sup>2</sup> or native

<sup>1</sup> C. E. Dutton, "Hawaiian Volcanoes," *U.S. Geol. Surv. IV. Ann. Rep.*, 1882-1883, p. 137.

<sup>2</sup> The dingo, which is about as large as a sheep dog, with long legs and a bushy tail, is also tamed and used for hunting the kangaroo. How it got into Australia is a question which has been much discussed; most probably the aborigines brought it with them. Nehring, who has given much attention to the origin of domesticated animals, concludes from an examination of the skull that the dingo is closely related to the Indian dog (*Canis pallipes*). The skull of the dog prevalent in Europe during the bronze age is also said to be almost identical with that of *C. pallipes*. See A. Nehring, "Die Abstammung der Hunden-Rassen," *Zoologischer Jahrbuch*, iii. A. von Pelzeln, *ibid.*, i. p. 225; Breäm, *Illust. Thierleben*, 2nd ed. i. 568. At lake Timboon, W. Victoria, the bones of the dingo

dog, and the rat; both are eaten; so is the so-called "porcupine" (*Echidna*), one of the lowest of the mammals.

The diversity of bird life is remarkable; in proportion to its size Australia contains probably more species of birds than any other continent; all serve for food, from the great emu down to the little honey-eaters; after the emu, the most important are the "turkey" (*Otis*), ducks, pigeons, cockatoos, and black swans. The eggs of many kinds of birds are collected by the women.

Turtles, snakes, lizards, and other reptiles, as well as frogs, are delicacies.

Fish are plentiful and good; one of the most famous is the Murray cod (*Oligocorus*); both in texture and flavour its flesh is excellent—*crede experto!*

The Australians, unlike the Tasmanians, are acquainted with the art of fishing, using for this purpose special spears provided with several points, or, in some parts of the continent, actual fish-hooks, which are made of wood or shell.

Weirs are also employed, some temporary, others permanent. A remarkable instance of a permanent weir is the "Breewarina" on the upper Darling river; this is a complicated labyrinth of stone walls, three or four feet in height, which extends for 100 yards up stream. The fish lose their way in its mazes and are then caught by hand.

The insect world affords an important supply of food; many kinds of grubs are eaten, sometimes raw, sometimes cooked, certain kinds of moths are greedily devoured,<sup>1</sup> and the pupæ of ants are a kind of staple.

are found fossil along with those of the Tasmanian devil (now extinct in Australia) and an extinct species of kangaroo.

<sup>1</sup> When roasted they taste like an unpeeled almond.—E. J. Eyre, *Discoveries in Central Australia*, London, 1845.

The bees make their hives in trees, where they are difficult to find; the native therefore looks about till he sees a bee busily gathering honey from the flowers, he catches it, fixes a little fluff of down to its body, sets it free, and then follows it to its home.

The sea furnishes various crustacea, shell-fish and sea-cucumbers (*Holothuria*).<sup>1</sup> Immense mounds of shells, the remains of ancient feasts, are found along the coast. A stranded whale is a godsend: the natives eat their way through it—a lengthy enterprise, but they like their food high.

The number of plants which yield nourishment from one part or another is very great. Yams, of which there are two species, are among the most important; they are by no means a bad substitute for potatoes. A heavy wooden stick, chisel-like at one end and pointed at the other, is used by the women for digging up these and other roots. On occasion, as in household brawls, it comes in handy as a weapon. There is a truffle (*Mylitta*) which grows to a large size; it is known as native bread. Some of the plants yield manna, an exudation consisting chiefly of grape sugar.

The seeds of certain plants, especially the purslane (*Portulaca oleracea*), are collected by the women, who grind them down between two stones into a coarse meal, which is made into paste with water; it may be eaten raw or baked into cakes. The “seeds” of the nardoo, a cryptogam, are similarly treated, but the amount of nourishment they afford is trifling; it was on this food that Burke and Wills starved. The bunya-bunya, a giant *Araucaria*, affords a favourite food; in the season, when its seeds are ripe, the surrounding tribes wander into the bunya-bunya land and keep high festival.

<sup>1</sup> Brough-Smith, *tom. cit.* p. 205.

A kind of arrowroot is made from the roots of the wangoora, a species of *Ipomœa*; the poisonous bitter principle is washed away by water, leaving a wholesome starch.

The native cooking is not to be despised; those who prefer a grilled chop to a made dish would appreciate the native broiled meat done over the ashes of a wood fire.

The usual beverage is water; sometimes sweetened with honey obtained by crushing up in it the bodies of the honey ants or by infusing the flowers of the honeysuckle, or the fruit of the pandanus, or manna, or, again, the refuse comb of a bee hive. The sweetened water is of course very liable to fermentation, and may consequently acquire exhilarating properties; indeed, when sufficient honey is added from the comb it may make a really strong drink.

In dry districts the native can live where a white man would perish; he has discovered how to obtain water from the roots of certain trees; they are exposed by clearing away the soil, and pieces three or four feet in length are then cut out. These are set upright against the trunk of a tree so that the water may drain out into a vessel placed underneath. As much as a quart of water may be obtained from ten feet of a root two or three inches in diameter.

The Australian smokes, using the leaves of a large spreading tree (*Eugenia*) for tobacco, and a hollow bamboo for a pipe.<sup>1</sup> He also chews<sup>2</sup>: the leaves and

<sup>1</sup> It is singular that tobacco smoking, which is so widely prevalent among hunting races all over the world, should have been for so long unknown in Europe. It does not seem to have been discovered till Columbus first set foot in Cuba, Oct., 1492, when some of his officers observed the natives smoking cigars.

<sup>2</sup> This did not escape the notice of Captain Cook; he says, "they held leaves of some sort in their mouth as a European does tobacco and an East Indian betele."—J. Hawkesworth, *tom. cit.* p. 637.

twigs of the Pituri plant (*Duboisia Hopwoodi*) providing him with a very pleasant narcotic.

Cannibalism is not generally practised, except as part of some religious ceremony, or on very special occasions. Enemies are sometimes eaten, and their bones are broken afterwards to prevent their coming together again and avenging their owners. There seems to be a general agreement as to the excellence of human flesh as a viand: in the opinion of one native epicure it tastes much better than beef.

It will be seen from this short abstract that the Australian knows how to make the most of his environment. In the old days he enjoyed a great variety of good cheer, and his life in a simple way was on the whole a happy one; it would have been happier but for one haunting fear, the constant suspicion, not without reason, that some one or other of his fellows was ever on the watch seeking to bring about his death by magic.

In describing the life of the Australian aborigines we have no reason to lament the deficiency of our information. The admirable investigations of many skilled observers, but especially Howitt, Spencer, and Gillen, have provided us with such a wealth of material that our difficulty is to choose. We must, indeed, pass lightly over whole provinces of knowledge, in order to treat a little more fully those parts of the subject which are more directly concerned with our Palæolithic hunters.

Our first impression on commencing the study of these primitive people is that of surprise at the extraordinary extent to which their life is governed by rule. Law and order are secured by custom and enforced as strictly as in some civilised lands. A moral code,

different no doubt in many respects from our own, is universally recognised; its infringement is attended by public reprobation and often punished with extreme severity, not infrequently with death.

Even etiquette or the code of good manners is not unknown. Thus among the Narrinyeri on leaving your host you say "good-bye," or rather, "ngingte luo," which means "please sit still," the equivalent of "ne vous dérangez pas," and the reply is "nginte ngoppun," or "do thou walk," thus speeding the parting guest. Again, it is considered very rude to hold a private conversation in the presence of others.

The tribal organisation is complicated to a remarkable degree, and differs from tribe to tribe. All that we can do in a brief abstract is to give an impressionist view of the general scheme.

*Totemism.*—But preparatory to this it will be better to consider first the more intimate life of the Australian, beginning with that strange nexus of beliefs known as totemism. Australia is said to be the home of the totem, and nowhere certainly is it more universally present or more closely bound up with the whole life of the individual and the community.

We may define a totem as some natural object or phenomenon with which a person or a group of persons is associated in close and mystic union. It is generally some kind of animal, a hawk, a snake, or a rat, for instance, but it may be some kind of plant, and more rarely it is something not animate at all, such as red ochre, or a cloud, or fire, or it may be even a mere phase of things, such as a season of the year.<sup>1</sup>

It is very difficult, almost impossible, for us to

<sup>1</sup> But it is never a single object and is thus distinguished from a fetich.



enter into the spirit of totemism, but it is something very real to the primitive hunter. If we ask a man of a particular totem, say the Crow, what the Crow means to him, he will reply that he *is* the Crow, or that he possesses the Crow, but also that the Crow possesses him ; or he will say that he and the Crow are both of the same flesh, or that the Crow is his elder brother.

Sometimes—as we might expect—the man is forbidden in any way to ill-treat or to kill and eat his totem ; and if in times of scarcity he does so under dire necessity, he must kill it gently, without hurting it more than can be helped.

Those who have a cloud or a season for their totem are not called upon to exercise so much self-denial, though as they are almost sure to have some other totem as well they will not escape altogether.

When the totem is treated with proper respect it reciprocates, helping its younger brother when in difficulties, or warning him of impending danger. If ill-treated it retaliates, inflicting disease or death upon the offender.

Besides totems which belong exclusively to one individual (personal totem) there are others which are the common possession of a family group (group totems) or of a collection of groups (class totem and phratry totem) or, most singular of all, of the members of one sex (sex totem); thus among the Wotjobaluk tribe the bat is the brother of all the men, and a night-jar the sister of all the women.

Since the totem of a group is the brother of all the members of the group, these are also brothers of one another, and so strongly felt is this bond of relationship that men of the same totem, if they

happen to meet on opposite sides in battle, will not knowingly hurt one another.

In spite of much ingenious guessing we are still without any real explanation of the origin of totemism.<sup>1</sup> It certainly dates from a very remote past, and some have supposed from a time when men had not yet learnt to distinguish clearly between the phenomena of the inner and the outer world or even between the lower animals and themselves.

Even if this were so, and we may well have our doubts, it would not help us to understand how a man could confuse himself with, say, a season of the year; but it may also be urged that the disposition of the primitive hunter to attribute mysterious powers to the phenomena of the world around him does not carry with it so strange an intellectual incapacity as is supposed. Even among a people assumed to be so enlightened as ourselves a mystic relation with fellow existences may impress itself upon the thought of the more subtle spirits, thus Browning:—

“ Many a thrill  
Of kinship, I confess to, with the powers  
Called Nature : animate, inanimate,  
In parts or in the whole, there’s something there  
Man-like, that somehow meets the man in me.”

The hunter is by no means so stupid as some writers would have us believe. Sir J. G. Frazer cites approvingly the evidence of John Campbell, a missionary in South Africa, who asserts that a Bushman whom he questioned, “could not state any difference between a man and a brute,” and that “he did not know but a buffalo might shoot with bow and arrows

<sup>1</sup> A. Lang, *The Secret of the Totem*, London, 1905. Sir J. G. Frazer, *Totemism and Exogamy*, London, 1910, 4 vols. A. van Gennep, *Mythes et Légendes d’Australie*, Paris, 1905, p. lxi.

as well as a man, if he had them." When reading Mr. Campbell's book I obtained the impression, which this citation confirmed, that he was rather a stupid man, and I am inclined to agree with the native; for a buffalo who had got so far as to have bows and arrows might go much further.

It would not repay us to follow these inquiries further and we may content ourselves for the present with accepting totemism as a fact.

Totemism exists among all the tribes of Australia without exception, and it seems extremely probable that the aborigines brought their belief with them when they first occupied the country. But totemism is not confined to Australia; it is widely spread over North America—the word "totem" comes from that part of the world—it occurs in South America, as well as among numerous tribes in Africa; traces of it are to be found among the hill tribes of India and it is met with also in Fiji, New Guinea and elsewhere (Map, Fig. 117)

When a custom is thus widely, but discontinuously, distributed we may conclude that it must be very ancient. If it originated once for all at a single centre (monophyletic origin) it must on any hypothesis have taken a long time to reach places so remote from one another as North America, Africa, and Australia. Of course it is possible that the same or a similar idea may have occurred independently to men of different races at different times and in different places (polyphyletic origin) and then this argument fails. But if it is difficult to conceive how such ideas as are involved in totemism originated at all, it is still more difficult to understand how they should have arisen repeatedly and have developed in much the same way among races evolving independently in different environments. It

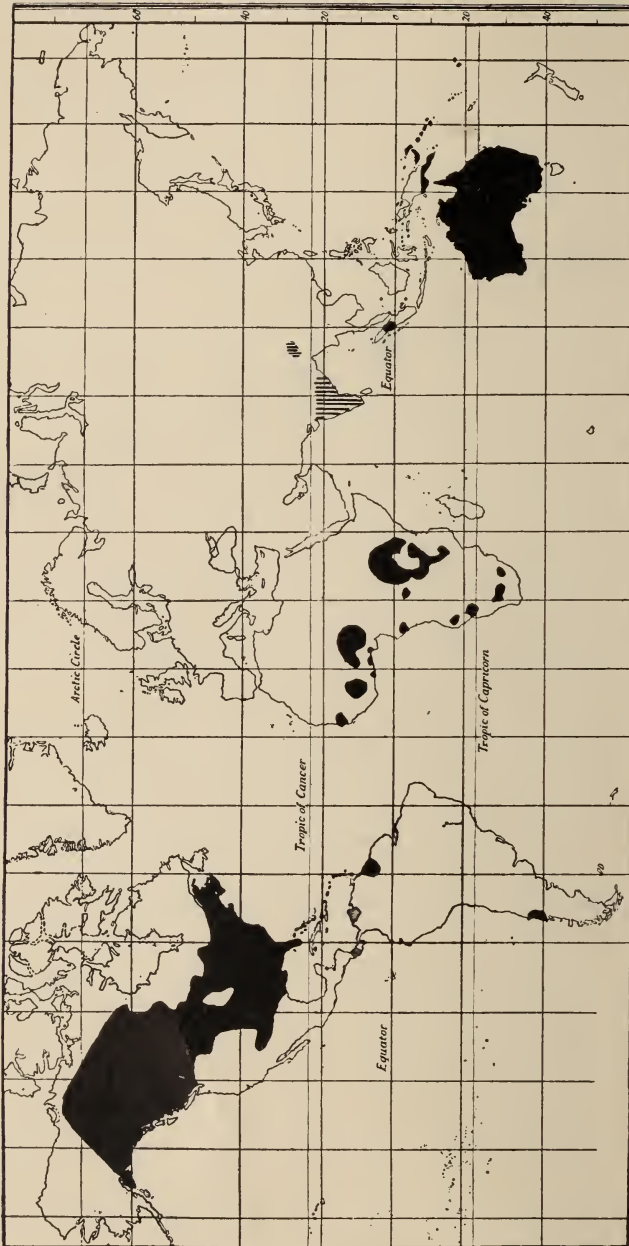


FIG. 117.—Distribution of Totemism. Fully developed in regions marked black; traces in regions marked with vertical lines. (After Frazer.)

is at least simpler to suppose that all totemistic beliefs have a common source ; and it is not impossible that the fundamental idea may have arisen somewhere in Eurasia during Palæolithic times and may have since been carried by migrating races to remote parts of the world.

*Circumcision.*—It will be convenient to mention here another singular and ancient custom that prevails in Australia, *i.e.*, circumcision. It commonly forms part of an initiation ceremony and there is some reason to suppose that it may have originated as one of the rites by which the boy was “made into a man.”

The custom is almost as widely spread throughout the world as totemism ; we meet with it among many African tribes, the Zulu Xosa and Bechuana, the Fanti, Mandingos, Gallas, and Falashas ; it is found in Madagascar, many of the Pacific Islands, such as the New Hebrides, New Caledonia, and Fiji, as well as among several tribes in America, such as the Aztecs, the Caribs of Orinoco, and the Tacunas of the Amazon.

This might lead us to suppose that it is very ancient, and we find indeed that it was practised by the ancient Egyptians as far back as the Fourth Dynasty<sup>1</sup> (at least 3000 B.C.). There seems to be no reason to doubt that Herodotus was right when he asserted that the custom had spread from Egypt to the Ethiopians, the Phœnicians and the Jews. But its origin lies probably far beyond the date of the Fourth Dynasty, and it may have been practised by some of the hunters of the later Palæolithic age.

In Australia, where it is frequently associated with a still more barbarous mutilation, known as subincision,

<sup>1</sup> See Canon Driver, *The Book of Genesis*, 5th edition, 1906, p. 189 *et seq.*

which leads to physiological derangements, it is not universally distributed; as will be seen from the map (Fig. 128), it is confined to an area which extends in a broad band from the north to the south coast across the middle of the continent,<sup>1</sup> but it is absent from the whole of the fertile eastern region as well as from a narrow littoral belt in the west.

This limited distribution, taken in conjunction with other evidence, seems to show that it was introduced at a later date than totemism. To those who believe that Australia was peopled by successive waves of immigration from the north this might seem perfectly natural; but we are not limited to this hypothesis and it is quite possible that the rite has been passed on from one tribe to another without any general movement of the population. The tribes of the northern coast might easily be infected with the practice by their neighbours in New Guinea, who visit them for trading purposes in their canoes, and thence, if we may conclude anything from native legends, it was carried southwards by a kind of missionary propaganda. If this be so, it is evident that Australia, notwithstanding its isolation, has not remained wholly closed to influences coming from the more northern world.

*The Tribal Unit.*—The fundamental unit of an Australian tribe is said to be a “local group,”<sup>2</sup> this may be identical with a family or it may include two or three families; it possesses exclusive rights over a well-defined

<sup>1</sup> It is curious to note the disdain with which the circumcised look down on the uncircumcised tribes in contact with them, and the still greater disdain of the subincised for those who have not undergone this additional ordeal. So, too, the Egyptians despised the Jews as an uncircumcised people; and the Jews, when they had acquired the rite, the Philistines; while at the present day, “uncircumcised dog” is one of the flowers of speech attributed to the Mahomedan in addressing a Christian.

<sup>2</sup> B. Malinowski, *The Family among the Australian Aborigines*, London, 1913.

hunting ground.<sup>1</sup> A number of these groups occupying a definite territory may form a clan and a number of clans form the tribe.

The older men in each local group exercise authority over the women and younger men, and one of them takes precedence of his fellows; he is the headman of the group.

The headmen of the various local groups are collectively the headmen of the tribe, and one of them, sometimes by inheritance, but usually by the exercise of his natural gifts, occupies a superior position to the rest. He is in a broad but true sense the chief of the tribe. Each totem group also possesses its headman. In the tribal councils the chief speaks first and is followed by the heads of totems.

The medicine men have no influence beyond that which they can obtain by their own powers; they are the priests, wizards, and doctors of the tribe. Their dominion lies in the occult; they see visions, dream dreams, interpret omens, and exercise, not altogether without fraudulent devices, genuine magic powers.

Various offices may be combined in the same person, thus Jalina piramurana, the chief of the Dieri tribe, was also the head of the Kumaura totem and at the same time a powerful wizard. He is described as a man of polished manners (known as "the Frenchman" among the settlers), of persuasive eloquence, skilful and brave in war. He gave judgement in disputes, and his decisions were accepted as final. Neighbouring tribes sent him presents, and these he distributed among his people, in order, it is said, to prevent jealousy. He decided when

<sup>1</sup> The extravagant demands made by a hunting life on the land is shown by the fact that in a fertile district it required more than 100 square miles to support 300 people.

tribal ceremonies were to be held, and sent his messengers for a hundred miles round to summon the tribes to attend them and to consult on intertribal affairs.

Every baby born into a tribe presents a problem which must be solved without delay. The question is whether it shall be permitted to live. The first born are usually exposed to die; they are not supposed to be sufficiently "mature," and from the customs attendant on marriage there must always be some doubt of their paternity. Again, if the mother is still suckling a previous child which she has to carry about with her, this fact alone will render it impossible to rear the new-comer. It is said, and the statement is supported by independent evidence, that from one-third to one-half of the newly-born were allowed to perish. The belief that they would be re-incarnated in a subsequent birth helped to reconcile the parents to this painful sacrifice.

The child once admitted into the family may be said to have twice received its life, and is treated with a corresponding excess of affection; so that even the white man, usually so harsh a critic of all wild people, is fain to admit that "in their treatment of children they are superior to more civilised races." The mother suckles her child for two or three years at least; the father takes his turn at nursing, and as the child grows up both parents exert themselves in devising means for its amusement. The childhood of the young Australian is the great time of its life.

*Initiation Ceremony.*—But sooner or later, in some tribes as early as nine and ten years, this irresponsible existence comes to an end, the girl is transformed by some simple rites into a woman, the boy by a more complex ceremonial into a man. An excellent account



producing wh . . . initiation ceremony, as seen from the outside, in  
 piercing sour . . . of the boys of a tribe near Sydney, was given  
 women and . . . Collins<sup>1</sup> so long ago as 1798-1802. He has  
 cause and . . . ented the successive stages of the ceremony in

But ev . . . es of plates, three of which are reproduced here  
 'speak' . . . a diminished scale. In the first (Fig. 118) the young  
 the voice . . . n, silent and still, are seen seated at one end of the  
 The . . . ace which has been cleared of grass for the perform-  
 ance; the older men are parading round on hands and



FIG. 118.—Initiation Ceremony. (After Collins, Plate 1.)

feet, and imitating in a very realistic manner the be-  
 haviour of the native dog. A wooden sword projecting  
 behind from the girdle does for a tail. Collins says this  
 performance confers the good qualities of the dog and  
 gives power over it, but we may suspect some totemic  
 significance. In the next (Fig. 119) the performers have  
 provided themselves with tails of grass and pretend to

<sup>1</sup> D. Collins, "An Account of the English Colony in New South Wales; with Remarks on . . . the Native Inhabitants of that Country," 2 vols. 4to, London, 1798-1802, vol. i.

be kangaroos,<sup>1</sup> jumping along and stopping e<sup>HAP.</sup> and then to scratch themselves; as Collins h<sup>es-</sup> there is a good deal of drollery in this dance. es last stage but one (Fig. 120) the operation of knc out a tooth (upper incisor) is performed by means wooden chisel and a stone; this tries the endurance the novice to the utmost, some bear it with St fortitude, others yell at the first blow and run away.



FIG. 119.—Initiation Ceremony. (After Collins, Plate 3.)

The ceremonial differs in important details in different tribes, it is simplest among the Kurnai,<sup>2</sup> who commence the performance with a rite “claiming the boys from their mothers”; in the next the novices are put to sleep as boys, to be awakened as men. After this they are made acquainted with the bull-roarer, in itself a mere slab of wood (Fig. 121), at the end of string, but

<sup>1</sup> This performance relates to an incident in the life of one of the sons of the supreme being, Baiame. Howitt, *Journ. Anthr. Inst.*, xxiv. pp. 416, 417, 423; xxv. pp. 299, 301.

<sup>2</sup> A. W. Howitt; *The Native Tribes of South-East Australia*, p. 616 et seq.

producing when whirled rapidly in the air weird and piercing sounds, very terrifying to those who, like the women and children, are kept in ignorance of their cause and attribute them to supernatural agency.

But even the initiated, while making the bull-roarer 'speak' by his own exertions, still regards its voice as the voice of a god.

The Kurnai, like most of the tribes, use two bull-



FIG. 120.—Initiation Ceremony. (After Collins, Plate 7.)

roarers in this rite, differing in size, the larger (Fig. 121, 1) represents Tundun, the son of the high god, Mungan-ngaua, and the smaller (Fig. 121, 2) the wife of Tundun.

The bull-roarer is not confined to Australia<sup>1</sup>; it is

<sup>1</sup> Andrew Lang cites the Moqui Indians of North America: as a part of their religious ceremonial "in front of a procession of dancers, each holding a live rattlesnake in his mouth, the priest walks whirling a bull-roarer"; "so," he adds, "the ancient Greeks in the mysteries of Dionysos Sagraeus whirled their rhombus." For a general account of the bull-roarer see Haddon, *The Study of Man*, London, 1898, p. 277; for bibliography, Sir J. G. Frazer, *The Golden Bough*, 2nd ed., London, 1900, iii. p. 424.

almost universally distributed among primitive peoples ; in our own country, this emblem, which represents the very central mystery of the initiation ceremony, survives as a toy.

After the Kurnai have brought the public ceremonial to a close, the initiates have to spend some months



FIG. 121.—Bull-roarers. 3 is a transverse section of 1 (Kurnai tribe, South-East Australia). ( $\times \frac{1}{2}$ .) (After Howitt.)

secluded in the bush, where, under the tutelage of their spiritual guardians, they are instructed in manly duties and trained in the exercise of self control.

It must be admitted that our knowledge of the

initiation ceremony is very superficial. The aborigines are unwilling to induct the white man into their sacred mysteries, and the presence of uninitiated persons at their observance is strictly forbidden. It is only after establishing some sort of claim to initiation that a few white men, chief among them Howitt, have been admitted as privileged spectators. This obstacle surmounted, there still remain the difficulties of a primitive language, which are never so great as in the communication of abstract ideas.

But even a superficial consideration will show that the ceremony is calculated to produce a profound moral effect. Summoned by messengers sent far and wide, the scattered families of the tribe come marching from all quarters towards the chosen spot, a sacred place, where they assemble in their hundreds. All the preliminary preparations, all these movements for a common purpose, awaken excited expectation. The change from a more or less solitary life to the crowded society of a great concourse acts upon all as another powerful stimulus, and by itself is calculated to bring about a state of mental exaltation.

The central figures, on whom all attention converges, are the novices, who now become the subjects of religious rites, often prolonged over several weeks, which are rendered as impressive as they can be made by dramatic form, rhythmic movement of dance and song, and the exhibition of mystic emblems. Some of the rites are so monotonous and prolonged that they must almost inevitably produce an hypnotic effect, and in some the officiating elders accompany the proceedings with movements of the hands, supposed to be projecting "mana," which call to mind hypnotic passes.

While thus under influences rendering them peculiarly

open to suggestion, the novices are instructed in moral and religious teaching, they are admonished against selfishness, told to share all that they have with their friends, to live peaceably, to be strict in their relations towards women, to abstain from forbidden food, to consider the advice of their elders and to obey their voice. For the first time they are told of the existence of a high god, who can go anywhere and do anything, whose voice is the thunder, which makes the rain to fall and all things to grow up anew, and they are enjoined to please him with the promise that after death he will welcome them to their place in the sky. Such at least is the teaching of the Yuins and some other tribes in the south-east.

That the ceremony does indeed produce a deep and lasting effect is the testimony of those who have been best acquainted with the tribes. We are ignorant of its full meaning, and must refrain from investing it with an imaginary significance, yet it seems in a truly remarkable way to celebrate the transformation of man, the irresponsible animal, into man, the moral being.

When the initiated boy emerges from his retreat in the bush his education is finished and he begins to think of taking a wife.

This is by no means a simple affair, as will be seen in the course of our account of the tribal organisation, to which we now pass.

The tribal organisation can scarcely be considered apart from the terms used to indicate genealogical relationship. They differ a good deal from those used among ourselves, but we shall not enter into details and will only refer to some of the more interesting points.

It is now generally admitted that a son could and did

plainly distinguish between his father and all his other relations, just as a white man does, yet in the tribal nomenclature there is no special word for 'father,' and the same term—'ngaperi' among the Dieri—is applied both to father and father's brother. For his mother's brothers he had a separate name, 'kaka,' so that he distinguished where we do not, and did not distinguish where we do.

The use of a common term for father and paternal uncle has led some authors to assert that a son called his uncle 'father,' and thus Sir J. G. Frazer is led to remark that "a Dieri man may have many 'fathers' who never begot him"; this is prettily phrased but it is not exact, as will appear by substituting the undifferentiated term 'ngaperi' for 'fathers.'

This fallacious use of terms has been made use of in emphasising the arguments of those who have imagined that the tribal nomenclature points to a time when individual marriage did not exist, when, in fact, it was supposed that all the 'ngaperi' of a boy (*i.e.*, father and paternal uncles) were husbands in common of all the 'ngandri' women (mother and maternal aunts). This notion of "group marriage," as it is called, is now almost out of date; and how little support it receives from the tribal nomenclature may be shown by the fact that this makes a man the younger brother of his maternal grandmother and at the same time the maternal grandfather of his own wife.<sup>1</sup>

The object of the tribal nomenclature is to determine the tribal status of each individual, particularly with a view to determine how he stands in relation to the women, *i.e.*, which of them by the tribal rules he is free to marry. The rules are difficult for all but an expert

<sup>1</sup> First pointed out by Mr. N. W. Thomas.

to apply, but so far as I can make out a Dieri man could not marry his first cousin; some, but not any, of his second cousins he could; he could also marry a woman to whom he stood in the tribal relation of maternal great uncle, and it often happened that he did.

We may now briefly survey the tribal regulations which governed the individual in his choice of a wife.

By far the simplest case is presented by the Kurnai, the inhabitants of Gippsland, who occupied a tract of country bounded on the south by the sea and on the north by a range of mountains which cut them off from the rest of the continent.

The tribe, which no longer exists, was divided into five clans, and each clan into a number of sub-clans, nineteen in all. Each sub-clan was an aggregate of scattered local groups and the local group was a single family, consisting usually of an old man with his sons, daughters, and grandchildren. Every son inherited a totem from his father, so that although there are said to have been no totem kins, yet there was at least a segregation of totems in the local groups. This tribe was one of those which possessed sexual totems; the emu-wren, which was the elder brother of all the men, and the superb warbler, which was the elder sister of all the women.

The only rule governing the selection of a wife, beyond the prohibited degrees of consanguinity, was that no one could marry within the limits of his own sub-clan; he must choose his wife from outside, and not even thus indifferently from any of the remaining sub-clans, but from one of a small group predetermined by rule. Marriage was thus exogamous; and since the child inherited its totem from its father, the descent was patrilineal or, as it is sometimes called, agnate.



The tribal regulations having been satisfied, the claims of the interested individuals had next to be met, and all over Australia the favourite method was by exchange; if John wants to marry Jane, the affair can be arranged if John has a sister Harriet, and Jane a brother Henry who is willing to marry Harriet, in exchange for his sister Jane. This is the ideal scheme, but failing it there were others, and the most obvious was elopement.

Among the Kurnai, for one reason or another, this adventurous method had become the fashion, and had developed into a regular system, with go-betweens and medicine men, the latter engaged on both sides; by the suitor to ensure success, and by the parents to prevent it. Flight was followed by hot pursuit, and there were often fierce fights, on the issue of which the retention of the bride depended.

Local exogamy with patrilineal descent prevails among several other tribes in the south and south-east of Australia, but associated with totemism in a very interesting way. Among the Narrinyeri each of the clans possessed its own totem, and thus was not merely a local aggregate but a totem kin.

Of all these tribes the East Kulin is in many respects the most remarkable. It is divided into two moieties, speaking different dialects, having different physical characters, and distributed over different areas, one ranging along the coast and the other occupying the interior.

Each moiety is bound together by the possession of a common totem, and is consequently known as a totem class or phratry. The totem of the coast people is the Eagle Hawk; of the interior the Crow.

The fundamental rule governing marriage is that no

one can marry within his own phratry; an eagle hawk must marry a crow, a crow an eagle hawk. The punishment for offending against this rule was death.

The phratry or "two class" system, of which the Kulin tribe offers us an example, is widely distributed over the east of Australia; as a rule, however, not, as in the Kulin, with patrilineal, but with matrilineal or cognate descent; *i.e.*, the child inherits its totem from its mother.

The effect of this change is revolutionary, for the social organisation is now brought into complete dependence on the totem and absolved from all connexion with the locality. Thus in the same local group or small tribal subdivision, eagle hawks and crows will be found living side by side, not always harmoniously. This local admixture of the two classes is the natural result of two factors, (*a*) the wife is generally obtained from an outside local group or tribe, but joins that of her husband, and (*b*) she transmits her totem to her children.

Let us suppose, for instance, that to begin with there were two local clans of a tribe, say MacBees and FitzGees, each with its totem, so that all MacBees were Hawks and all FitzGees were Crows. If, now, a MacBee man brings home a FitzGee bride (crow), then, since her children inherit her totem, we shall have crow totemites born into the MacBee (hawk) clan; and similarly, hawk totemites will be introduced into the FitzGee (crow) clan. Thus patrilocal marriage and matrilineal descent must in course of time effect a complete intermixture of the totems, in whatever way they were originally arranged.

Within each phratry there are numerous subordinate groups, each distinguished by its totem (*totem kins*)

and these are distributed in such a manner that the same totem never occurs in both phratries.

The rule for marriage is that a man cannot marry a woman of his own totem, and hence he cannot marry within his own phratry. The totem, as we have said, is inherited from the mother, and thus, if a wallaby of the hawk phratry marries a lace lizard of the crow phratry, the children are lace lizards as well as crows.

The classification into phratries extends beyond the limits of a tribe or even of a number of related tribes (nation) so that when, say, an eagle hawk, after wandering for hundreds of miles out of his own hunting grounds, reaches some remote tribe, he may still find himself among eagle hawks and crows, and, as an eagle hawk, will be welcomed and hospitably entertained by his brothers in that phratry.

In a large number of tribes the social organisation has suffered a further complication, the members of the tribe being distributed among four classes, each with its subordinate totem kins, or, again, these four classes may be grouped in pairs to form two main classes which correspond to the phratries of the two-class system. Finally, as among the Arunta and related tribes, there are eight classes, arranged in two groups or phratries of four classes each.

What may be the meaning or intention of these complicated classificatory systems is unknown. Some have supposed that they were devised to prevent close intermarriage, but this can hardly be admitted, especially as the two- and four-class systems cannot by themselves have this effect. They would not preclude, for instance, the marriage of first cousins, and yet in some tribes with a two class system, such as the Dieri, the marriage of first cousins and even of some second cousins is, as

we have seen, already provided against by other rules.

Of what use then is the class system? At present we are unable to answer this question. One effect it does seem to have, and that is to restrict freedom of choice in selecting a wife, and this may lead as a direct result to driving a man away from his own tribe to find his wife farther afield, thus broadening the area of selection in compensation for its restriction at home.<sup>1</sup> One other effect would seem to follow, that of multiplying the bonds which unite the totemites and knitting them more closely together.

Equally unknown is the origin of the system: unless indeed a hint is afforded by those cases in which the descent is patrilineal. We have already seen how two opposed sections of a tribe, differing in physical appearance, in language, and geographical distribution, form the phratries of the Eastern Kulin. Let us suppose that these phratries were originally two independent and perhaps hostile tribes, one of which had already the crow and the other the eagle hawk for a totem. If now in the course of their history they should enter into friendly relations, and agree to intermarry, we might then have just such a state of affairs as exists now among the Kulin.

Against this it has been urged that the system of patrilineal descent has in every case been derived from the matrilineal, and is never original. Such a view can scarcely be upheld, however, in the case of the Kulin, for as we have seen matrilineal descent with patrilocal marriage must bring about a complete admixture of

<sup>1</sup> Howitt, *Journ. Anthr. Inst.*, 1885, xv., p. 419, calls attention to the connubium existing between the Krauatun, Kurnai, and Coast Murring.

eagle hawks and crows, while in the Kulin they remain completely separate. Patrilineal descent with patrilocal marriage will maintain the original distribution of totems, whatever this may have been; it will maintain a pure separation, though it will not produce it: it will maintain a mixture, but not convert it into separation. Since, however, none of the surrounding tribes present a case of matrilineal descent associated with a pure separation of the totems, we have nowhere to look for the origin of the condition we find among the Kulin, and the only escape of those who uphold the universal priority of matrilineal over patrilineal descent is to make the further assumption that in their hypothetical primitive state the Kulin were not only matrilineal but also matrilocal.

But this would also lead to the suggestion with which we started of two separate tribes which had entered into a matrimonial alliance.

And, as it involves two fundamental changes in the social system, we may still prefer to suppose that the Kulin tribe has retained its patrilineal descent as an inheritance of its original state, a view which is consistent with all that we know of the primitive character of the south-eastern tribes.

The wandering, desert tribes of Central Australia (Fig. 122), especially the Arunta and Loritja,<sup>1</sup> which have yielded such interesting results to the researches of Messrs. Spencer and Gillen and Father Strehlow, are distinguished by many peculiarities, to which, however, we can only give a passing notice, confining ourselves to such ideas or customs as are associated

<sup>1</sup> C. Strehlow, "Die Aranda- und Loritja-stämme in Zentral Australien," 1907. *Veröffentlichungen aus dem Städtischen Völker-Museum, Frankfurt am Main.*

with material symbols capable of preservation. These may help us to explain some of the problematic objects found in Palæolithic deposits.

One of the most important of these emblems is the churinga, a near relation of the bull-roarer. This is a

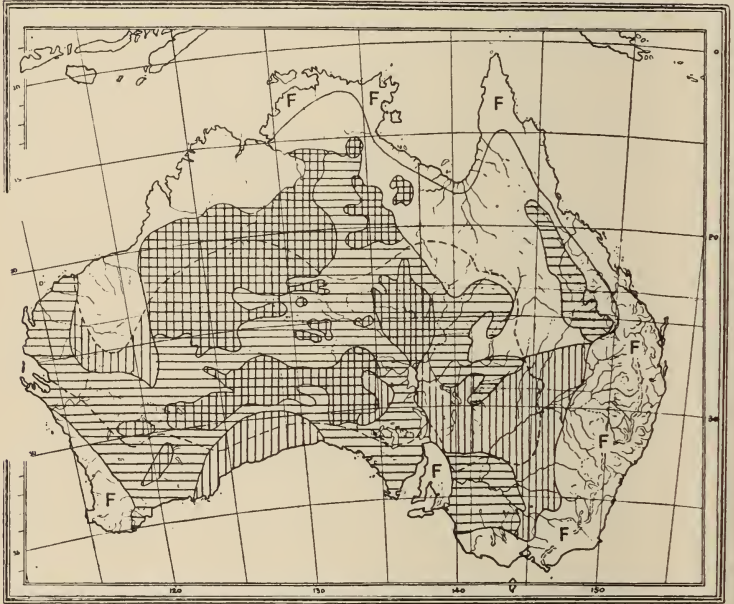


FIG. 122.—The physical characters of Australia. The broken line marks a rainfall of 10 inches; within it the continent receives less than 10 inches of rain annually. The outer fringe left blank but marked F is a forest region; it is defined by a continuous line from the remaining blank area, which is savanna or prairie. The vertical lines mark steppes; the horizontal lines, scrub, or sandy wastes where the only vegetation consists of "mulga," a low acacia and porcupine grass; the crossed lines mark desert areas.

slab of wood or stone carved into shape and incised or painted with a totemic device (Fig. 123). In size it varies considerably, it may be only a few inches or as much as five feet in length. Usually the churingas are in pairs, a male and female; the male, which is the

larger, being perforated at one end. They are sacred objects which it is unlawful for the women and uninitiated to behold.

Certain wandering totem "gods" are imagined to exist, who are indistinguishable from the natural objects whose name they bear; thus a kangaroo totem "god" and the kangaroo itself are to mortal eyes one and the same thing. The bodies of these "gods" are, however, subject to transformation, and are sometimes changed into a rock or tree, sometimes into a churinga; their spirits remain the same and haunt the place around the rock or tree, but the churingas they carry with them. Should they lose one in their wanderings a tree or rock springs up to mark the place, from which, when a woman passes by, a "ratapa" or spirit child issues and entering the woman causes her to conceive. For this reason women, especially if unmarried, anxiously avoid these sacred spots.

When a child is born it is feigned that the churinga accompanies it into the world,



FIG. 123.—Churinga of an Achilpa or wild-cat man. The three series of circles (*a*) represent trees, the surrounding circular spots (*b*) the tracks of men dancing round them, the lines (*d*) sticks which are beaten together to keep time with the dancing; (*e*) are also tracks of men dancing (Central Australia). (After Spencer and Gillen.)

and a close sympathy exists between the two throughout the whole life.

The father 'finds' this churinga and has it deposited in the sacred store house, where all the churingas of the local totem group are preserved. It is only taken out for special rites and remains in the house after the death of its possessor.

A churinga house, which is almost always a cave or crevice in the rocks,<sup>1</sup> is attached to each local totem centre. It is strictly 'tabu'; no irreverent hand disturbs the growing plants around it, the hunted animal is safe in its vicinity, and it is a haven of refuge even for the criminal condemned to death.

As a consequence of the churinga system the totem is not inherited, it is conferred upon the child by the local deity to whom he owes his birth.

Since the churingas, unlike the bull-roarer, are sometimes made of stone, they are likely to provide us with enduring monuments, and some observers have identified with them the painted stones of the Azilian age. This interpretation would become extremely probable if we could reconcile it with the story of the Tasmanian woman who was seen arranging painted pebbles, each of which she asserted represented an absent member of her tribe (p. 95). The objection previously raised that these could not be churingas because churingas are taboo to the women, may now be met by the discovery that among the Niol-Niol tribe the women as well as the men are provided with these sacred objects.

At the same time it remains extremely unlikely that the churinga of a people so primitive as the Tasmanians

<sup>1</sup> Among the Niol-Niol tribe of the Broom district in N.W. Australia, every individual owns a pair of churingas and his own tree in which they are placed.



is identical in character and meaning with the Australian churinga, any more than either are identical with the Azilian : but all may be regarded as different species of the same genus.<sup>1</sup>

Closely connected with our special study are the productive ceremonies to which we now pass : it is possible they may throw some light on the Palæolithic paintings to be described in the next chapter.

These ceremonies are intended to promote the fruitfulness of the animals and plants on which the natives depend for food, probably by a kind of sympathetic magic.

Each totem group has its own ceremony. That of the Witchetty grub has been very fully described by Spencer and Gillen, whose account we shall follow. The time announced for the ceremony having arrived, the men of the tribe<sup>2</sup> assemble at the main camp, and those belonging to the Witchetty grub totem steal away to a secret meeting place not far off, one or two of the older men remaining behind to preside over the subsidiary offices performed by the women and those who do not belong to the totem.

The members of the totem, without weapons and divested of all their customary decorations, leave the camp and walk completely nude in single file under the leadership of the headman of the totem to a special camping ground situated near a rocky gorge, the Emily gap (Fig. 124), where they sleep. They rise at day-break, but do not breakfast—for the rites must be performed fasting—fall into single file and begin their

<sup>1</sup> As the terms species and genus have now entirely lost their ancient meaning among Biologists, we should prefer to say different genera of the same family or perhaps order.

<sup>2</sup> The Witchetty grub people number only 40 all told ; they occupy an area of about 100 square miles.

march; the leader bears with him a wooden bowl, and the men twigs of a *Eucalyptus* tree, one in each hand. The procession winds along the path originally taken by the legendary totem ancestor, Intwailiuka. It leads to a sacred cave, and in the cave lies a large stone surrounded by pebbles. The large stone represents the Witchetty insect, the pebbles its eggs. The leader now




FIG. 124.—Sacred drawings of the Witchetty grub totem on the rocks at the Emily gap, Central Australia. (After Spencer and Gillen.)

chants an incantation over the stone, invoking the insect to lay eggs, and strikes it gently with his bowl; all the other men do the same, striking it with their twigs. The pebbles having also been struck, the leader then takes one of them in his hand and taps each man over the stomach with it, saying, "You have eaten much food." Finally he butts each man in the abdomen with his forehead.

The performers now descend to the bed of the stream which flows through the gorge, and halt under a rock called "The Decorated Eyes." It was at this spot that Intwailiuka used to throw pebbles (which represented Witchetty eggs) up against the face of the rock; accordingly the totem leader does the same with some churingas which have been taken from the sacred store house and brought for the purpose. While he is thus engaged the men, singing all the time, run up and down the side of the gorge. The churingas roll down to the bed of the stream and are collected to be returned to the store house.

The men again fall into single file and march in silence to the next sacred cave, about a mile and a half away, where the same ceremony as that performed at the first is repeated, and so on to the next and the next, till some ten caves in all have been visited. Then the journey home begins, and when about a mile from the camp the performers stop to decorate themselves at a spot where the necessary paraphernalia have already been deposited by the old men of the party who were left behind in the main camp. They tie hair-strings round their heads, put on their forehead bands, inserting beneath them twigs of the Witchetty bush to form a kind of garland, adorn their hair with rats' tails or plumes of cockatoo feathers, and insert their nose pins. Finally they paint their bodies with red ochre and white clay after the sacred design of the Witchetty grub totem.

They are now ready for a fresh start, fall into line, and waving their Witchetty twigs, approach a long narrow arbour which has been built for their reception during their absence. This represents the chrysalis case from which the imago emerges.

The men of the camp who do not belong to the totem are assembled near by, sitting in silence about a stone's throw from the arbour. Behind them stands one society of the women, painted with red and white lines, the other, painted with white lines bordered by red, is seated among them.

The performers then enter the hut, and as they do so the onlookers throw themselves flat on their faces and so remain till the end of the ceremony is announced. Once inside the arbour the performers begin to sing of the grub in its various stages, of the rock of the Decorated Eyes, and the great Witchetty insect at its base. After this has continued for a fairly long time the leader shuffles out in a squatting posture, followed in the same way by the men, all singing of the emergence of the insect from its case. They then shuffle back again and cease singing. Food is brought them and they break their long fast.

At dusk they leave the arbour, and, avoiding the onlookers, proceed to a spot as much out of sight as possible, where they light a large fire and sit round it singing once more of the Witchetty grub. This continues till just before daybreak, when the singing suddenly ceases, the leader extinguishes the fire, and the non-officiating men and women, who have remained prostrate up to this, rise to their feet and run back to the main camp.

The performers remove their decorations, and the leader says, "Our ceremony is at an end; but the others, who are at the men's camp, must have these things (the decorations) or it will not succeed, and some harm will come to us." All respond "Yes! yes! assuredly." The decorations are accordingly distributed, and just before sunset all the performers obliterate the

sacred sign of the totem with which they are painted by rubbing themselves with red ochre; then, assuming their usual decorations, they return to the home camp.

In the ceremony of the emu totem, a totem design is drawn on the ground (Fig. 125). A small plot of ground having been selected, is cleared of stones, made as smooth as possible, and then watered with blood supplied by the performers from their own arms. This



FIG. 125.—Group of men of the Emu totem, sitting round the totem device painted on the ground (Central Australia). (After Spencer and Gillen.)

acts as a size and renders the surface fit to receive the design, which is painted in with white clay, red and yellow ochre, and powdered charcoal mixed with grease. It represents the emu and its anatomy; two large yellow patches are the fat (a recognised dainty); a large number of circular yellow patches are the eggs in the ovary; a black patch, the egg ready to be laid; two

larger concentric circles, an egg which has been laid and incubated ; various sinuous lines in red, black, and yellow are the intestines ; white spots scattered all about, the feathers ; and a thin line of pale pink, enclosing the whole device, is the down. When the ceremony is over the drawing is effaced.

It is extremely fortunate that the study of these and similar ceremonies has not been neglected, till, as in so many other instances, it is too late. Let us suppose an observer to visit these scenes in the remote future, some thousands of years after the Australians have become extinct ; what of all the apparatus employed in their elaborate ceremonial might he chance to find ? At the most some painted stones. Unassisted, he would be unable to divine their meaning ; only the knowledge we have so fortunately acquired could avail.

The existence of a monotheistic belief among people so primitive as the Australians is one of the many surprises which have awaited the explorer in this field of inquiry. Its profound significance for all speculation on the origin of religion was first recognised by Andrew Lang,<sup>1</sup> whose views were subjected to much lively criticism by E. S. Hartland ;<sup>2</sup> the subject has since been discussed by Van Gennep<sup>3</sup> and W. Foy,<sup>4</sup> and more recently by Father Schmidt,<sup>5</sup> whose suggestive theories have pointed the way for further research.

<sup>1</sup> Andrew Lang. "Magic and Religion," 1901, London ; "The Making of Religion," 1898, London ; "Custom and Myth," 1904, London ; "The Secret of the Totem," 1905, London.

<sup>2</sup> E. Sidney Hartland, "The High Gods of Australia," *Folk-Lore (Trans. Folk-Lore Soc.)*, 1898, ix. pp. 290-329 ; followed by a reply from Andrew Lang, *op. cit.* x. pp. 1-46, and a rejoinder by E. S. Hartland, x. pp. 46-57.

<sup>3</sup> Arnold van Gennep. *Mythes et Légendes d'Australie*, Paris, 1905 pp. cxvi. and 188.

<sup>4</sup> W. Foy. "Australien 1903-4," *Archiv für Religions Wissenschaft* 1905, viii. pp. 526-549.

<sup>5</sup> Father W. Schmidt, "L'Origine de l'Idée de Dieu," *Anthropos*, 1908 iii. pp. 559-611, 801-836, 1081-1120 ; and 1909, iv. pp. 207-250.

It is difficult, however, to unravel all the perplexities of Australian mythology, owing to the fragmentary state of our knowledge, due in great part to the esoteric character of the cult, which is confined exclusively to the initiated men. To reveal the sacred mysteries is a heinous crime, punishable by death; and it is by no means certain that the few favoured white men whom the natives have admitted to their confidence have always obtained so full a knowledge as they have supposed.

A belief in some kind of high god seems to be universal among the Australians, even the Arunta, once supposed to be as exceptional in this as in so many other matters, are now known to recognise a supreme being, Altjira, eternal and uncreated, whose dwelling place is the sky. He is represented as a gigantic man, red skinned and with long fair hair falling over his shoulders. His feet are like an emu's, and his wives, who are many, have feet like a dog's.<sup>1</sup> All around him are beautiful young men and maidens. He is good, but only rules over heaven, and does not interfere with this world: he did not make man and does not trouble about him.<sup>2</sup> Yet according to one legend he welcomes the spirits of good men to his kingdom.

It is among the Kurnai,<sup>3</sup> whom on other grounds we have regarded as the most archaic of the tribes, that we meet with a monotheistic belief in its simplest and purest form. The supreme being, who is known to them as Mungun-ngaua or "Our Father,"<sup>4</sup> dwells eternal in

<sup>1</sup> This probably has, or had at one time, some totemic significance.

<sup>2</sup> C. Strehlow, "Mythen, Sagen und Märchen des Aranda-stammes in Zentral-Australien." *Veröffentlichungen aus dem städtischen Völker-museum Frankfurt am Main*. Frankfurt, 1907, vol. i.

<sup>3</sup> A. W. Howitt, "The Native Tribes of South-East Australia," pp. 490, 492. Howitt was one of the great men or leaders in an initiation ceremony of this tribe.

<sup>4</sup> More precisely translated Father or Father's brother, but in this case the evident meaning is Father.

the sky. Unlike many other primitive gods, he has no wife, nevertheless he has a son, Tundun, who is married, and the Kurnai are his descendants. There is also an evil spirit, Brewin, of subordinate rank.

Once, when a man impiously revealed the sacred mysteries of the initiation ceremony, Mungun-ngaua in his anger sent down his fire, the Aurora Australis, which filled the whole space between earth and sky. Men went mad with fear; and then he caused the sea to rise and overflow, so that nearly all mankind were drowned.

A similar belief in an All-Father and a divine son prevails among many of the Australian tribes, but fused with additional elements, embroidered upon with ancestral or astral myths.

Thus the high god of some of the Eagle-hawk, Crow people (Wurunjerri, Wotjobaluk, and Kulin) is Bunjil, the homologue of Mungun-ngaua, but differing from him by the possession of two wives (black swans), whom, however, he created. He has several sons, but among them one in particular, known under different names by different tribes (as Palyan, the bat, by the Wurunjerri) who is in a special sense his son, having been directly created by him; Palyan thus corresponds with Tundun. The other sons are linked in some way with the totems of the tribe and are identified with certain stars, such as Achernar (*α* Eridani), as well as others in the constellations Centaurus and Crux.

Bunjil, who is identified with the Eagle-hawk, became desirous of the wives which he had given to his son, and this led to a combat in which the son was wounded in the heel and then turned into a crow. Here we seem to have a reminiscence of some historic event; Palyan is the male sexual totem of the Yuins and



related tribes, and his transformation may be connected with the origin of the two classes Eagle-hawk and Crow.

This suggestion is supported by the following myth or legend of the Murray tribes.<sup>1</sup> A long time ago there existed on the earth a number of supernatural beings who created the world and everything else. Some of them had the form of a crow, and some of the eagle-hawk, and the crows were always at war with the eagle-hawks. The crow though wounded in the knee was often victorious. It is to their enmity, and the agreement which terminated it, that the two classes and the marriage rules owe their origin.

Bunjil is also identified with the planet Mars, and the star Altair<sup>2</sup> (al Tair, the great bird), which by a singular coincidence, if nothing more, is the chief star of the constellation Aquila, the Eagle.<sup>3</sup> One of the natives told Howitt that he well remembered how, when a boy, he was taken out of camp one star-lit night by his uncle, who, pointing to Altair with his spear-thrower said, "Look! That one is Bunjil! You see him, and he sees you!" His two wives, the black swans, are not, however, assigned to the constellation Cygnus, but are definitely identified with two stars, situated one on each side of Altair. Father Schmidt thinks that Bunjil was also the sun, that the dark hemispheres of the moon were his wives, and that the wounding of Palyan in the heel corresponds with the diminishing of the moon on the approach of the pursuing sun.

<sup>1</sup> R. Brough Smith, "Aborigines of Victoria," i. pp. 423-424.

<sup>2</sup> This identification of a god with more than one object was not uncommon among ancient peoples; thus Ishtar of the Babylonians was not only the moon, but also the planet Venus and the constellation Virgo.

<sup>3</sup> It seems highly probable that some of the constellations received their names in Palæolithic times. Our Ursa major is known as the bear among some of the North American Indians.

But among the Australian natives the sun is almost always feminine and the moon masculine.<sup>1</sup> According to Roth,<sup>2</sup> the Cape Bedford tribes regard the moon as the husband of the sun, and they say that there are two suns, who are sisters, the younger is the sun of the hotter, and the elder of the cooler season.<sup>3</sup> Thus it would appear that Bunjil or the Eagle-hawk should be the moon, and this is in accordance with the statement that the bats are children of the moon, for as we have seen Palyan the bat is the son of Bunjil. The moon also is regarded as the parent of the stars, owing, no doubt, to their only coming out at night.

If Bunjil, the Eagle-hawk, is the moon, what, then, is the Crow? He cannot be the sun, for the sun represents the wives of Bunjil. We know that he is identified, not as we might have hoped with the constellation *Corvus*, but with *Canopus*, which is situated on the opposite side of the heaven to *Altair*, almost as far away as he can get; but of any association with one of the larger luminaries there seems to be no evidence. It has been suggested by W. Foy that the wounding of the Crow in the heel represents the decline of the sun after the longest day, but as we have seen the sun is already appropriated to Bunjil's wives.

Thus, though some astral myth seems to be involved in the history of Bunjil, it is impossible as yet to give a consistent account of it.

Daramulun, who is the supreme being of the Yuins and allied tribes, Theddora and Ngarigo, the good spirit who can go anywhere and do anything, offers one of the

<sup>1</sup> I know of one exception only: *v. G. Taplin*, in "The Native Tribes of South Australia, The Narrinyeri," p. 200.

<sup>2</sup> W. E. Roth, "Superstition, Magic and Medicine," *North Queensland Ethnology*, Queensland, 1903, *Bull.*, 5.

<sup>3</sup> The Arunta also give two wives to the moon, but they identify the moon with the opossum. Spencer and Gillen, "Native Tribes."

most difficult of the many difficult problems of Australian mythology. He is identified with the Eagle-hawk, and thus we may suppose with the moon;<sup>1</sup> his image (Fig. 126), nearly the size of a man, is carved in relief on the ground and a dance performed round it as a part of the initiation ceremony. The head bears two horns,<sup>2</sup> perhaps to symbolise the "horned moon." If Daramulun is the moon he should be homologous with Bunjil or Mungun-ngaua.

But, on the other hand, he is said to have had two mothers<sup>3</sup> and thus becomes a son. His mothers<sup>4</sup> were Emus, and as the Emu is connected with the sun—the young sun is hatched from an emu's egg—these may be the sister wives we have already met with in the Bunjil myth. Their husband, Daramulun's father, should therefore be the moon and Eagle-hawk, *i.e.*, Daramulun himself!

That Daramulun is really a son and tribal ancestor is indicated by the fact that, like Tundun of the Kurnai, he is represented in the initiation ceremonies by the bull-roarer. He at first lived on earth and taught the Yuins all they knew; then he died and his spirit ascended to heaven. This is the only instance in the Australian mythologies of a god who suffered death. His name was not quite so secret as we might suppose, for it was known to an old woman who was questioned on the matter by Howitt.




FIG. 126.—Earth figure, in relief, of the chief spirit, known here under the name of Daramulun (South-East Australia). (After Howitt.)

<sup>1</sup> The sun according to Father Schmidt.

<sup>2</sup> Ishtar was represented by the Babylonians as a horned goddess.

<sup>3</sup> One of them no doubt an aunt!

<sup>4</sup> According to Howitt, who, however, originally gave them as wives.

It is tempting to regard this god as a deified ancestral hero. As an answer to Andrew Lang's objection that the aborigines never speak of a man after death, and thus are very unlikely to deify him, it may be recalled that Daramulun never is spoken of except by the initiated during the initiation ceremony.

The Daramulun myth may be a mere torso, which has been deprived of the All-father, or it may be a rudiment which has not yet acquired one.

Among the Kamilaroi and other tribes of the four class system—Eagle-hawk, Crow, Emu, and Red Kangaroo—the All-father is Baiame. Like Bunjil he has two wives, but they seem to be Emus; and here, curiously enough, we meet again with Daramulun, who has become the son and brother of Baiame, though he still remains the Eagle-hawk and retains his character as tribal ancestor. Like Palyan he is lame, having lost or injured one leg as the result of an accident while chasing the Emu, the bird sacred to Baiame.<sup>1</sup>

The Baiame myth evidently corresponds rather closely with that of Bunjil, in so far as the various personages are similarly related to each other and are assigned the same functions; but they are not strictly homologous, for the divine son or tribal ancestor in the one is Palyan, the Bat, who has become the Crow, while in the other he is Daramulun, the Eagle-hawk and thus of the same nature as Bunjil, if not identical with him.

There seems some reason to suppose, as Father Schmidt

<sup>1</sup> It has been suggested that the Yuins did not recognise this defect in their Daramulun, the more especially as they give two good legs to the image by which they represent him. This, however, is difficult to reconcile with the fact that his very name, according to W. Ridley, means "leg of one side." It really seems as though the Daramulun myth of the Yuins may be only a mutilated fragment of that of Baiame. The existence of Daramulun's mothers suggests a father, who may have been forgotten, or may simply have been unknown to Howitt.

maintains, that the Baiame myth points to a conflict between an Eagle-hawk-Crow people on the one hand and an Emu-Kangaroo people on the other, in which the latter were victorious, and to a peace which was crowned by a matrimonial alliance.

Purified of its ancestral and astral accretions the conception of Baiame impresses us by its noble and exalted character. Like all the Australian high gods he is absolutely supreme, permitting no equal, but more distinctly than most, he alone is creator and preserver, benevolent and ever ready to help; if anthropomorphic, he is never animal, and though remote he is always accessible through mediating spirits.

We must pass over, although they are not without interest, the gods of the remaining Australian tribes.

On the origin of the gods<sup>1</sup> it would be unsafe to dogmatise. It is tempting to suppose that a Mangungaua was the common ancestor from which they have all been derived, but this is by no means certain. Some may have arisen independently, perhaps by the deification of a great man or hero.

*Death and Burial.*—No aborigine supposes that death by disease is a natural event; it is due to evil magic, and must if possible be avenged. One death involves another, too often of innocent men.

The modes of disposal of the dead are extraordinarily various; almost every tribe has its own customs, and their enumeration would be an epitome of almost all the mortuary customs in the world.<sup>2</sup>

<sup>1</sup> For a full and suggestive treatment of this subject reference may be made to the work of Father Schmidt already cited.

<sup>2</sup> "The Greeks burn their dead, the Persians bury them; the Indian glazes the body, the Scythian eats it, the Egyptian embalms it. In Egypt, indeed, the corpse, duly dried, is actually placed at table—I have seen it done."—Lucian, *Περὶ Πένθους*, in *The Works of Lucian of Samosata*, translated by H. W. and F. G. Fowler, Oxford, 1905, iii. p. 217.

In some rare cases the dead are not disposed of; the dying person is placed comfortably before the fire, and then both he and the camp are abandoned.

Occasionally the body is given a cannibal burial, being eaten, all but the bones; and not uncommonly parts of it are eaten as a funeral rite.

Sometimes the body is burned on a funeral pyre; the ashes are collected and carried about in a skin bag;




FIG. 127.—Platform Burial (1) in Australia, (2) in North America (Sioux).

sometimes it is placed on a platform of boughs built up in a tree (Fig. 127), and left there till the flesh has disappeared; the bones are then buried, with the exception of those which are preserved for use as charms; or, again, the corpse, after being placed on the platform as before, is dried in the smoke of a greenwood fire, and thus converted into a kind of mummy.

But more usually the dead are buried in a carefully prepared grave, yet even in this case there is a differ-

ence, for some tribes lay the body out in an extended attitude, while others cord it together with the knees drawn up to the chin and the arms crossed over the breast.<sup>1</sup> The body is often definitely orientated in a direction determined by the class and totem. In some cases the burial place was at the end of a gallery excavated from the bottom of a shaft, the mouth of which was covered with a mound.

The deceased is sometimes buried in full dress—head band, nose peg, waistband, and kilt—and swathed in a wallaby rug. Very commonly his spears and other weapons are placed in the grave with him, and in some cases scrupulous care is taken not to omit a single scrap of his property. If, however, the deceased was a man of violent disposition during his life it is thought just as well not to provide his spirit with weapons, and he is left to enter the next world without them. Everything is done to make the last resting place as comfortable as possible; at the bottom of the grave a bed of ferns is laid, food is placed by the body, a drinking cup is provided, and when the earth has been filled in a layer of heavy stones is placed on the top; sometimes a head stone is raised or a semi-circular mould of earth. A fire is lighted at one end, or on each side, and may be kept burning for a month.

As a rule the grave is dug near the camp, but we find an exception even to this, for in the Gringai country there is a recognised burial ground, and the dead are carried several miles that they may rest in that favoured spot.

Recurring for a moment to the practice of platform

<sup>1</sup> This is the contracted burial which was so prevalent in Europe in Neolithic times. When the body dries up in this state we have a mummy like those of South America. Dr. Testut thinks that the Magdalenian man of Chancelade (*see* p. 511) was buried in the contracted posture.

burial, it may be pointed out that this is included among the many methods employed by the North American Indians in disposing of their dead. It is remarkable to find the same singular custom carried out in the same manner among races so widely separated in space as the Australians and the Red Skins. An ancient common origin seems to furnish the most natural explanation. Prof. Klaatsch<sup>1</sup> has seriously suggested that tree burial is a reminiscence of the time when man had not yet completely emerged from the Simian stage and made his nest in trees like the Orang!

The beliefs of the Australians concerning the nature of this world and the next, though primitive, are less so than we might expect. The earth is conceived as flat, bounded by the sea<sup>2</sup> and surmounted by the sky, which is supposed to be a solid vault, inhabited by spirits of the dead and supernatural beings, all under the rule of the supreme god.

But spirits are not confined to sky-land, they also people the earth, all kinds, good and bad, in great numbers. The spirit of a man not only survives his death, but exists before his birth; indeed, birth is not connected with sexual intercourse, but is referred to the inhabitation of a spirit.<sup>3</sup> The spirit leaves the body in dreams and may be seen by exceptional persons such as medicine-men.

The creation of man is the subject of several myths. The Dieri<sup>4</sup> have a story of how the Mura-mura<sup>5</sup> first

<sup>1</sup> H. Klaatsch, *Zeits. f. Ethn.* 1907, xxxix., p. 660.

<sup>2</sup> Bunjil oceanum creavit minceone plures per dies in terrarum orbem. Bullarto Bulgo magnam totii copiam indicat. R. B. Smith.

<sup>3</sup> Although this is asserted by the best observers, I cannot help thinking that the ideas of the natives on this subject are more complex than is supposed.

<sup>4</sup> R. Brough Smith, *op. cit.* i. p. 425.

<sup>5</sup> The Mura-mura are mythical beings like the Alcheringa of the Arunta or say, according to Andrew Lang, the Greek Titans!



made some little black lizards like those that may still be found under the bark of trees. Being pleased with them he decided to convert them into men. He separated the digits of their feet and so produced fingers and toes; he improved their features and then set one of them up on its hind legs, but its tail being in the way it tumbled over, so he cut off its tail, and it walked away upright. It may be noted in passing that the primitive inventor of the story shows a truer sense for homologies than Dante,<sup>1</sup> who has described a similar transformation; but the great poet not knowing what to do with the tail, splits it lengthwise to make the human legs and then disposes of the hind legs of the lizard in a grotesque manner: "poscia li pie díietro, insieme attorti, diventaron o membro che l'uom cela." The Australians had, however, the advantage of living in a country where some lizards do assume the erect attitude for a short time.

Bunjil<sup>2</sup> is said to have made man out of clay. He began by modelling two human forms. He looked upon his work, and was satisfied with it. Then he danced round it.

Next he took the fibres of a eucalyptus tree and made it into hair. To the one form he gave straight and to the other curly hair.<sup>3</sup>

He again looked upon his work, was satisfied with it, and again he danced round it.

He next polished them all over with his hands; lay down over each and breathed into them the breath of life.

For a third time he danced round them.

<sup>1</sup> Inferno, Canto xxv. 83-135.

<sup>2</sup> R. Brough Smith, *op. cit.* i., p. 424.

<sup>3</sup> It is interesting to observe how often contrasted bodily characters are referred to in the legends, sometimes light and dark skin, sometimes swift and sluggish blood.

Then he made them speak and they rose up adult men.

In Queensland<sup>1</sup> the moon (who may be connected with Bunjil?) is the creator of the first man and woman, and among the Unmatjera<sup>2</sup> the crow plays the part of elaborator if not of actual creator.

Among the many myths which refer to the next world there is one of especial interest which prevails among the Arunta. We have seen that Mousterian man looked to an existence beyond the tomb, but the Arunta myth shows the danger of concluding from this that he regarded the soul as immortal. It runs much as follows:—

In the far North surrounded by the sea, lies a long narrow island, it is the island of the dead!<sup>3</sup> There grows the white eucalyptus (tree of death) and the kaluta with its bell-shaped capsules. The branches of the trees curve downwards till they reach the ground and so form dome-like arbours. Various kinds of white animals, bandicoots, lizards, and snakes run along the ground, white cockatoos and other birds perch in the trees, pelicans and ducks swim in the water, and white avocets wade along the strand. The spirits of the dead,

<sup>1</sup> W. E. Roth, *op. cit.* p. 15.

<sup>2</sup> Spencer and Gillen, "Northern Tribes," p. 399.

<sup>3</sup> It is very interesting to meet with such a legend among these remote people. The Egyptians and Babylonians had an island of the dead which Hommel identifies with Socotra (F. Hommel, "Die Inseln der Seligen in Mythos und Sage der Vorzeit," 1901, Munich). Van Gennep remarks that the Euahlayi have also an island of the dead and adds that the belief is widely distributed, especially among the Celts.

Hesiod's island of the dead is well-known; his account of it may be rendered almost literally as follows:

"Far from the Immortals and the rule of Kronos,  
By deep Okeanos, in the islands of the blest  
They dwell, they of untroubled soul.  
Happy heroes! For them the teeming earth  
Brings forth thrice yearly honeyed fruit."

white, airy forms, feed on the animals and fruits, which they eat uncooked. At night they dance ; by day they sleep.

When a man dies his spirit stays near the grave till the last funeral rite is over, then he finds his way to the island of the dead and stays there till the first rainfall, when he wanders back to his home, visits his relatives and warns them, "Take care or you may become as I." If he has a son he goes behind him, grips him by the shoulder, and enters his body, whereby his growth is increased. Then he returns to the island and after some adventures lives there as before, till the time again arrives for him to make another visit to his home. His relatives invite him to eat with them ; horrified, he flees back to the island of the dead. Soon after his return a great black cloud arises in the west and covers the face of the sky. It begins to thunder, he rushes to a tree and runs round and round it till it is struck by lightning ; he raises his hand as if to ward off a blow, there comes a blinding flash and both tree and spirit are reduced to ashes. Here then is a definite end ; so that according to this curious belief the soul may survive the body and yet not be immortal.

The Arunta have however another legend according to which the souls of good men go up to Altjira in heaven and live there for ever, while the souls of bad men go down to the underworld, the dwelling place of the poison-gland demons,<sup>1</sup> by whom they are consumed.

A belief in future rewards and punishments was indeed widely spread.

It prevailed among the Narrinyeri.<sup>2</sup> In this tribe

<sup>1</sup> One is tempted to ask whether these poison-gland men of the Arunta bear any relation to the poison-gland men of Babylonia.

<sup>2</sup> In this tribe there was a kind of grace before meat. When a wallaby was about to be cooked, the men standing round struck up a sort of chant,

accused persons were tried before a kind of jury, consisting of elderly men and presided over by the chief. It was called the *tendi*; and Taplin<sup>1</sup> tells us of an old man, much beloved, lying at the point of death, surrounded by his friends, who as death approached pointed upwards and murmured, "My *tendi* is up there."

*Poetry and Prose.*—Very little of what might be called the unwritten literature of the Australians is of a kind to appeal to us. Its symbolism belongs to a different world of thought and is as yet but imperfectly understood. Besides this, in the white man's rendering it has lost for the greater part both its spirit and its form.

A sprightly marching song begins :—

"The Narrinyeri are coming, Oh ! Oh !  
Soon they will appear, Oh ! Oh !  
Carrying kangaroos,  
Quickly they are marching, Oh ! Oh !"  
    &c., &c.

As an instance of genuine poetic feeling we have the following<sup>2</sup> :—

"We go all !  
The bones of all  
Are shining white  
In this Dular land !  
The rushing noise  
Of Bunjil our Father  
Sings in my breast,  
This breast of mine !"

The following story<sup>3</sup> affords us a glimpse of the manner in which the natives regarded Baiame :—

stamping with their feet, and directly the wallaby was put on the fire, they rushed towards it, and lifting their spears towards the sky, shouted in chorus. This ceremony they say was instituted by their god, Nurunderi.

<sup>1</sup> Taplin, "The Narrinyeri," 1879.

<sup>2</sup> A. W. Howitt, *Journ. Anthr. Inst.*, xvi. p. 330, given by Andrew Lang as "done out of the literal version with the native words," *Folk-Lore*, x. 1899, p. 35.

<sup>3</sup> K. Langlow-Parker, "More Australian Legendary Tales," London 1898, p. 84.

Then Baiame departed from the earth. He went away to live in Bullimah, the land of rest afar off, far beyond the mountains of Oobi-Oobi. Then all the flowers of the plains and all the flowers of the hills and all the flowers of the woods withered and died. Not a flower opened in its place. The earth was desolate and bare.

With the flowers went away the bees. In vain the women went out with their wirries to collect the honey. Always when they returned the wirries were empty. There remained in all the land only three trees where the bees still lived and worked. These no one dared to touch, for Baiame had set his mark on them, making them his for ever.

The children cried for the honey, and the women murmured against the medicine-men who forbade them to touch the sacred trees of Baiame.

When the all-seeing spirit (the mediator) saw that although they hungered for honey, no one touched the trees of Baiame, he informed Baiame of their obedience.

Baiame heard of it and was pleased. He said he would send them something that the children would find as sweet as honey, and soon indeed sugary flakes fell on the bilbil trees, and liquid manna, like honey, which ran along the branches. It fell all around on the ground: the children gathered it and ate of it and were happy.

But the medicine-men longed to see the earth covered again with flowers, as it was before the departure of Baiame, so that they resolved to go to Baiame and beg him to render the earth beautiful as before.

They set out secretly and after walking many days towards the north-east they reached the foot of the great Oobi-Oobi mountains, whose peaks pierce the clouds.

But the sides of the mountains were too steep to be climbed, so they wandered round the base till at last they saw a pathway cut in the solid rock, and above it another, and then another, and again others rising so high that they were lost to sight.

They began to ascend, but after climbing all day they seemed as far off from the top as ever, for the pathway was winding, and so at the end of the second and the third day ; but on the fourth day they reached the summit.

Then they saw some circles of piled up stones and on entering one of these they heard the boom—boom of the bull-roarer, announcing the presence of the spirit-messenger of Baiame. He asked them what they sought in this sacred place and they told him how sad the earth was since the departure of Baiame and how all the flowers were dead. Baiame had indeed sent them manna in place of the honey, but what they regretted was the flowers, the flowers which had once made the earth so gay.

Then the spirit-messenger told the serving-spirits to take the medicine-men to Bullimah, where they might gather as many flowers as they could hold in their hands.

So they were carried through a hole in the sky to the beautiful land of Bullimah where flowers bloomed on every hand, so numerous that they looked like hundreds of rainbows lying in the grass.

The medicine-men were deeply moved and at first could only weep for joy.

Then they stooped down and quickly gathered flowers of every kind. . . .

Here we may break off ; the rest of the story is of even greater interest, since it enables us to perceive

how the myth was invented to explain the wonderful renewal of life which attends the coming of the rain in a thirsty land. It is given in full by Mrs. Langlow-Parker.

The aborigines are not always pathetic, they have a sense of humour, on about the same level as some German students who call the policeman an octopus; the aborigines call him a starfish, which conveys the same idea, and shows at the same time that they are close observers of the habits of sea-animals even when these are not good to eat.

*Language.*—We cannot speak of an Australian, any more than of a European language. There are many languages in Australia, differing widely from one another both in structure and vocabulary. All are primitive, eminently plastic, with the promise of a healthy growth for which the opportunity has now passed away. They are all agglutinative, the grammatical relations being indicated as a rule by suffixes. They present a complicated apparatus of parts of speech, nouns, pronouns, verbs, adjectives, adverbs and prepositions; there are three numbers, a dual as well as a plural; but no genders. As we might expect, their vocabulary is remarkably deficient in abstract and general terms; thus though every useful tree has its name, there is no word for tree in general; so with fish, there is a name for each kind which is good to eat, but for fish in general, only a phrase, such as “food-in-water.”

The investigations of the distinguished philologist, Father Schmidt,<sup>1</sup> have thrown a flood of light on the nature and the distribution of the Australian languages. The broadest distinction may be made between those of

<sup>1</sup> Pater W. Schmidt, “Die Gliederung der Australischen Sprachen,” *Anthropos*, 1912, vii. p. 230, p. 463; 1913, viii. p. 526.

FIG. 128.—Map to show the distribution of the more important tribes, the languages and class systems of the Australian aborigines. The thick line making an open loop in the middle divides the northern from the southern group of languages; its two closed loops and the area marked B enclose Bunjil-speaking tribes.

The different languages are distinguished by a difference in type, thus in the south the oldest languages are indicated by the black-letter used for the Kurnai: in the north by the church text on the north-west, the next oldest by the italic used for the Arunta, and the most recent by the modern type used for the Roper-river tribes.

The different class systems are indicated by male or female symbols according as descent is patrilineal or matrilineal; the two class systems are represented by a circle,<sup>1</sup> the four class by a square, and the eight class by an octagon.

The two phratries are indicated as follows:—

Bunjil-Waang . . ♂	Gwaigulleah-Gwaimudthen ♀
Kararu-Matteri . ♀	Wutaru-Malera . . . ♀
Kilpara-Mukwara ♀	Wutaru-Pakuta . . . ♀
Walar-Murla . . ♀	Wutaru-Yunguru . . ♀
Ngielpuru-Mukulo ♀	<sup>2</sup> Illitji-Liaritji . . . ♂
Malian-Umbe . . ♀	Uluuru-Kingilli . . . ♂
Kupatin-Dilbi . ♀	

The four classes are indicated by numbers thus:—

- |  |                                    |
|--|------------------------------------|
| 1. Ipai-Kumbo-Murri-Kubbi.                 | 5. Korpai-Kuial-Karibura-Muna.     |
| 2. Terwain-Baring-Bunda-Balkoin.           | 6. Kari-Wau-Wiltu-Wiltuthu.        |
| 3. Kupuru-Wungo-Kurgilla-Bunburi.          | 7. Wande-Walar-Jorro.              |
| 4. Patingo-Kungilungo-Marinungo-Tumbeungo. | 8. Panunga-Bulthara-Purula-Kumara. |
|  | 9. Banaka-Barung-Palyeri-Karimera. |

For the class names of the eight class systems see Spencer and Gillen, "Northern Tribes," p. 100 *et seq.*

<sup>1</sup> A blank circle is used for tribes without any class system, such as the East Mining, Narrinyeri, Kurnai, and Turubul, except in the case of the Buandik who have Kroki-Kumite, and the Tatathi and Bangerang, concerning whom our knowledge is deficient.

A blank square is used for tribes in which phratry names do not exist or are unknown.

<sup>2</sup> The same symbol has been used for the last two phratry pairs.



the north—which among other differentia possess an *s* sound—and those of the south, which are without it. The boundary between these groups is shown on the map (Fig. 128).

The northern languages fall into two great groups, and a third which seems to be intermediate with them.

One of these groups, distinguished by vowel endings to its words, resembles, more closely than the others, the Papuan languages of the opposite coast of New Guinea and is therefore regarded as the latest comer.

The languages of the south are united by many characters in common, but those spoken by tribes with patrilineal descent and no class system differ markedly from the rest. Thus among the Kurnai and Narrinyeri words are common which begin with *l* and *r*, while over all the rest of the Continent it is an almost universal rule that no words begin with these letters; and again, while words generally end in vowels elsewhere—especially among tribes with the two-class system and matrilineal descent—among the Kurnai and Narrinyeri, on the other hand, they often end in explosive or even double consonants.

Besides differences depending on the sounds with which a word begins and ends, there are others of great importance, in particular the position assumed by a noun when it is used as a genitive; thus, if it is placed after the noun it qualifies, the language is a prefix language; if it is placed before, a suffix language. In French, for instance, a prefix language, we say “timbre-poste”; in German, a suffix language, “post marke.”

This difference governs the whole spirit of a language.

All the Australian are suffix languages, but some, notably the Kurnai and Narrinyeri, show that they

were not always so, for they still place affixless genitives after the noun.

In most of the characters by which the Kurnai and languages allied to it differ from those of the rest of Australia, they approach the Tasmanian, which differs from the Kurnai chiefly by opening its words with vowels. We are thus led to regard the Kurnai and the Narrinyeri as among the very oldest languages of Australia; a conclusion which is in harmony with the primitive character we have already been led to assign to one of these tribes.

Many of the Australian tribes could talk not only by speech, but by gesture. By an elaborate system of conventional signs they could carry on a simple conversation at a distance; a great convenience when there was any doubt whether an approaching party was of hostile or friendly intention. The Kurnai were without this gesture language and this may be another instance of their primitive character.

A method of signalling by means of ingeniously produced columns of smoke was also very generally practised.

Although the Australians have not developed a system of writing, yet they make use of signs marked on their message sticks (Fig. 129). These sticks are carried by messengers—who enjoyed many of the privileges of our mediæval heralds—to identify them in their office, and the signs upon them serve as a rude kind of *memoria technica* to insure the accuracy of the message.

*Counting.*—The misconceptions which prevail on this subject are due to the fact that as a rule there are no separate words for numbers beyond three, but counting does not cease with this number; thus among the Dieri

for instance, 4 was expressed by  $2+2$ ; 5 by  $2+2+1$  or one hand; 6 by  $2+2+2$  and so on up to 10, which was indicated by both hands, and 20 by both hands and both feet, or one man. Dawson says the tribes of

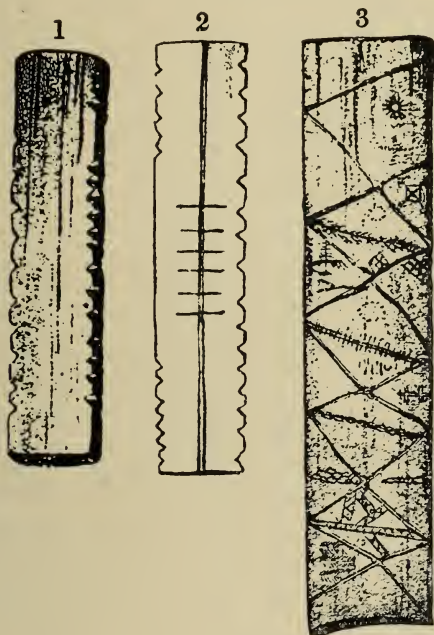


FIG. 129.—Message-sticks. 1. To accompany an invitation to a dance (corroboree). The notches stand for the people who are invited to be present; the four at the upper right-hand corner indicate four old men, those lower down the women, and those on the left hand side the younger men who are to accompany them. 2. The notches along the sides represent the items of the message, the transverse lines in the middle the number of days the messenger has travelled. This stick is painted blue at one end and red at the other. 3. Message-stick sent by a chief. The design it bears is traditional and well known among the tribes. The women are not allowed to look upon this stick; and its summons must be instantly obeyed.

Victoria could count up to 100 and gives expressions for numbers up to 90, which was “four men two hands,” and thus similar to the French “quatre-vingt-dix.”

We may suppose that the first peopling of Australia <sup>1</sup>

<sup>1</sup> For the successive cultures of Australia, see F. Graebner, “Die Melanesische Bogenkultur u. ihre Verwandten,” *Anthropos*, 1909, iv.

took place at a time when it was possible for Mousterian man, with such primitive floats as he possessed, to enter the continent from the outlying islands of the East Indies, by way of Torres Straits, which then opposed a far less formidable barrier than now. As the immigrants slowly dribbled in they followed the game in all directions, multiplied freely, and spread over the continent till they at length reached its south-eastern corner, whence they made their way to Tasmania and similarly occupied that country. Somewhere about the time the occupation commenced, more probably before than after, the migrating stream entering Australia may be supposed to have undergone some change, so that it no longer consisted of Ulotrichous, but of Lissotrichous people. These almost everywhere—except in Tasmania—displaced the older inhabitants. In what precise manner it is difficult to say. Possibly to some extent by extirpation, for though tribal wars have never been waged on a great scale since our knowledge of the country, yet it is by no means impossible that fighting was fierce and general when the different races first came in contact. Possibly also by absorption; this indeed seems extremely likely. The most serious objection is the fact that among the existing Australian aborigines not a single instance of woolly hair has yet been recorded, and that on the whole these people present a remarkable uniformity of bodily type.

Yet differences exist and, from the early voyagers onwards, have repeatedly attracted the attention of observers<sup>1</sup>; curliness of the hair is one of them, it has

p. 726 *et seq.*, p. 998 *et seq.* Pater W. Schmidt, "Die socialogische u. religiös ethnische Gruppierung d. Australischen Stämme," *Zeit. f. Ethn.*, 1909, xli., p. 328 *et seq.* F. Graebner, "Zur Australischen Religions Geschichte," *Globus*, 1909, xevi., pp. 341, 362, 373.

<sup>1</sup> P. Topinard, "Sur la Race indigène de l'Australie," *Bull. de la Science d'Anthropologie*, Paris, 1872, pp. 211 *et seq.*

been observed in numerous districts and particularly in the region of the Darling and the Murray.<sup>1</sup>

Though it might be supposed that the facts are common knowledge, yet after consulting several anthropologists I have been unable to ascertain how the character of the hair is affected in the offspring when Ulotrichous and Lissotrichous people are repeatedly crossed. Sheffelt<sup>2</sup> records some important results, but they are for one generation only; he gives two cases of a cross between a white man and a negress, in both the hair was but slightly wavy; one between a negro and a North American Indian woman, in this it was wavy; and one between a Dahomey negro and a Bengalese woman, and in this it was very wavy. What we really want to know is whether a small admixture of Ulotrichous blood in a Lissotrichous people would in the long run give rise to wavy hair, free from any cases of woolliness, but on this point we have no information.

Apart from the hair, rather strong evidence exists of the survival of Tasmanian characters. Anthropologists have long recognised the presence of a rather inferior people over an ill-defined region in the south and particularly in the south-east of Australia. They are distinguished in particular by the comparatively low altitude of the cranial vault, flat-headedness or "platycephaly."

This it may be recalled is one of the most striking peculiarities of the Neandertal skull.

Numerous observers<sup>3</sup> have given us important data

<sup>1</sup> The hair is never woolly, and the term "crépu" applied to it by some French writers is too strong.

<sup>2</sup> E. Sheffelt, "Rassen-anatomische Bemerkungen ü. d. Dicke d. Menschlichen Haare." *Korrespondenz-Blatt, Deutsch. Ges. Anthr.*, 1912, xliii., p. 43.

<sup>3</sup> Sir W. Turner, "Voyage of the Challenger," *Reports*, 1884, x., p. 40 *et seq.*, in particular 47. A. W. D. Robertson, "Craniological

on the platycephaly of the Australians; using these together with some supplied to me by my colleague, Prof. A. Thomson, and my own observations on the skulls in our University Museum, I find, that counting only those examples in which the height is less than the breadth, that of platycephalic skulls there are in:—

(Papua, 26%)	North Australia, 10%
North West Australia, 14%	Queensland, 3%
New South Wales, 26%	West Australia, 27%
Victoria, 40%	South Australia, 65%
(Tasmania, 75%).	

It will be seen how this character steadily increases as we proceed southwards, approaching at length the value found for Tasmania. The closest approach to the Tasmanian is not found however in Victoria, where we might have expected it, but in South Australia, though it is possible that this result depends on insufficiency of data. Another primitive feature common in the south (Victoria and Tasmania) but absent from Queensland is the frontal torus.<sup>1</sup> Thus the evidence afforded by the bodily structure—the best in these matters—distinctly indicates the survival of primitive characters in the south of Australia, *i.e.*, where *ex hypothesi* we might have expected to find them.

Whatever other evidence exists points in the same direction; the language of the Kurnai and Narrinyeri finds its nearest ally in Tasmania; their material culture is poorer in many respects than that of the more northern tribes, and their social organisation is simpler.

The origin of the Lissotrichous people who supplanted the Tasmanians in Australia is a question open to

Observations, etc.," *Proc. Roy. Soc. Ed.*, 1912, xxxi. pp. 1-17. H. Basedow, "Der Tasmanier-schädel, ein Insulartypus," *Zeits. f. Ethn.*, 1910, pp. 175-227.

<sup>1</sup> Sir W. Turner has pointed out that there is a marked contrast between the elongated curved clavicles of the natives of the Riverina and the short, thickened clavicles of those of Perth.

discussion, but it seems most likely that they had branched off from the same stem as the white races of Europe and Asia, though from a point near its base, and that they subsequently suffered an arrest of development. The sporadic occurrence of individuals with Australoid characters in the Pacific, and the existence of related races such as the Veddahs and Ainos in areas so widely separated as India and Japan, is highly suggestive and may indicate the extension of the same or a similar race over a great part of the old world.

It is tempting to suppose that the Neandertal race, which apparently became extinct at the close of the Mousterian age, was the European representative of this ancient family.

Though still in the Palæolithic stage, the Australians, unlike the more isolated Tasmanians, have made a considerable advance on the Mousterian culture. This they may easily have accomplished by their own efforts, yet at the same time there can be no doubt they have borrowed something from adjacent races. The people of Torres Straits and New Guinea visit the mainland in their canoes and the Australians cross over to New Guinea; there is said indeed to be a regular traffic and there is a good deal of intermarriage. Besides this Malays voyage to the North-west coast in search of trepang.

Of course, like all other primitive tribes which have had the misfortune to occupy lands desired by the white man, this interesting people is dying out. Their best hunting grounds are passing, or have passed already, into other hands, and they live on sufferance in infertile regions which the farmer cannot till and where sheep cannot graze. Fortunately they have not received the same barbarous treatment as the Tasmanians. Shocking

atrocities no doubt attended the early settlement of the country, but we have since protected the survivors in the humanest manner while quietly edging them out of existence.

The character of the aborigines has been much abused, for whenever the white man deprives a people of their land he repays them by conferring upon them an evil reputation that they do not deserve.

But if we turn to the impartial testimony of scientific inquirers we find that the Australian, much like ourselves, was a curious mixture of good and evil, and which of the two appeared to preponderate depended very much on the point of view of the observer.

Courageous in open warfare he was timid in face of the unknown. He exposed the children he could not rear, but he was an affectionate father to those who were suffered to live. Though he might ill-treat a girl in order to possess her, he was a loving husband when she became his wife. He was a generous fighter and forbore his own advantage. He was hospitable, kind towards his relatives, and dutiful towards the aged. His intelligence was equal to his needs; it differed from ours, and in schools where white and black children were taught together, the advantage—oddly enough—was not on our side!

If as we have supposed the Tasmanians were driven out of Australia by a Palæolithic race, now represented by the Australians, it is evident that primitive representatives of the two most divergent sub-divisions of the human family, that is, the Cymotrichi and the Ulotrichi, were already in existence at a very early date; and we shall soon encounter important evidence pointing to the existence of the Ulotrichi at a later period, that is, during Upper Palæolithic times, in Europe itself.



## CHAPTER VIII

## THE AURIGNACIAN AGE

THE classification of the various stages of human industry in the Upper Palæolithic succession has taxed the powers of investigators to the utmost. Until lately only two systems were generally recognised, the Solutrian and the Magdalenian of G. de Mortillet; but this classification was rudely disturbed by the famous discoveries of Edouard Piette, and has since been modified by the introduction of a new or rather resuscitated system known as the Aurignacian, which has absorbed the greater number of the stages previously included in the Solutrian.

The brilliant researches of Messrs. Cartailhac, Breuil, Capitan, and Peyrony have established the new system on a firm basis and under the powerful advocacy of the Abbé Breuil<sup>1</sup> it has now attained general recognition, to the great advantage of our science which is thus relieved of long-standing anomalies and provided with a necessary condition for further progress.

The Azilian is another system which, now that we

<sup>1</sup> H. Breuil, "Essai de stratigraphie des dépôts de l'âge du renne," *Congr. préhist. de Fr.*, Périgueux, 1905, p. 75; *ibid.*, "L'Aurignacien présolutrien: Épilogue d'une Controverse," *Revue préhistorique*, iv. 1909, Nos. 8 and 9, pp. 46. For an interesting summary of this controversy see J. Déchelette, *Manuel d'Archéologie*, Paris, 1908, i. pp. 116-119.

know more about it, cannot be excluded from the upper Palæolithic series; but it differs so much from the rest, in the character of its fauna as well as of its industry, that it might well be accorded a separate place. To avoid the use of neologisms, such as I have placed in brackets, we may adopt the following terms:—

Uppermost or Final Palæolithic (Cainagreutic) <sup>1</sup>	. . . . .	Azilian
Upper Palæolithic (Neagreutic)	. . . . .	{ Magdalenian
		{ Solutrian
		{ Aurignacian
Lower Palæolithic (Palæagreutic)	. . . . .	{ Mousterian
		{ Acheulean
		{ Chellean
Lowermost or Early Palæolithic (Archæagreutic)	. . . . .	{ Strepyan
		{ Anglian (?)

This stricter limitation of the Upper Palæolithic has the advantage of providing us with a consistent chronological terminology which is becoming increasingly necessary as our knowledge advances.

The Upper Palæolithic industries invariably succeed each other in the same order; the series may be incomplete and often is, but it is never inverted. Sometimes all the chief subdivisions are represented in the deposits of a single station. This is the case in more than one of the caves or rock shelters in France, as in Laussel or in the rock shelter of the Ruth (Les Eyzies), for instance, where we have the following section (Fig. 130).

In Germany a similar complete succession was observed in the cave of Sirgenstein, E. Würtemberg (Fig. 82).

In Northern Spain, another instance is afforded by the Grotte de Castillo,<sup>2</sup> Santander, as shown in the diagram below (Fig. 131).

<sup>1</sup> From ἀγρεύτικος, skilful in hunting (including fishing).

<sup>2</sup> Since this was written a still older industrial layer (?Acheulean) has been exposed at the base of the deposits.

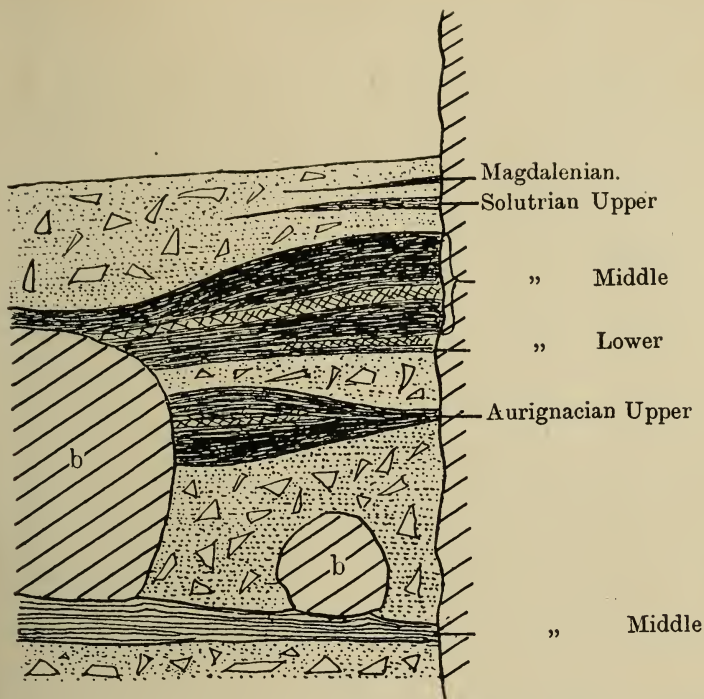


FIG. 130.—Section through the deposits of the rock shelter du Ruth, Dordogne; *b, b*, fallen blocks of stone. (After the Abbé Breuil.)

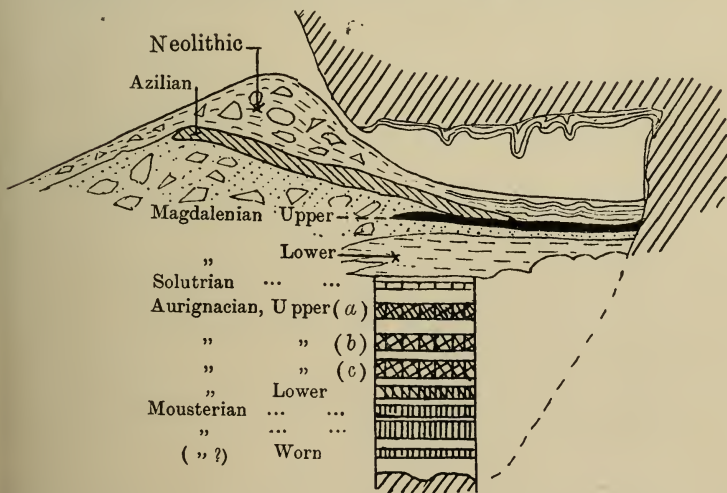


FIG. 131.—The Grotte de Castillo; section of the deposits of the floor. The spaces intervening between the industrial layers are sterile. (After the Abbé Breuil.)

In England and Belgium all the subdivisions of the Upper Palæolithic are represented, but in England they have not yet been observed in their natural order.

The same succession may be followed over the greater part of Europe (Map, Fig. 132); but in the South, as in the greater part of Spain, almost the whole of Italy, and across the Mediterranean, as in Tunisia or at its eastern extremity in Phœnicia, there is a remarkable absence of the Solutrian and the Magdalenian; the Aurignacian, which assumes special characters, being succeeded immediately by the Azilian. The constancy of this phenomenon and the close alliance of the uppermost Aurignacian with the overlying Azilian have led the Abbé Breuil to suggest that the Mediterranean region was occupied by a people who practised an Aurignacian industry throughout the whole of the Upper Palæolithic epoch; but since this industry possesses special characters of its own and persists throughout the Solutrian and Magdalenian ages it is necessary to distinguish it by a separate name and it is known as the Capsian or Getulian.

With the close of the Mousterian age the Neandertal race became extinct and new races of men entered into possession of the hunting grounds of Europe, but except for this one important change the fauna of the Upper Palæolithic epoch is very similar throughout to that of the immediately preceding age. The same kinds of animals occur, but in different proportions. At first primitive cattle and the horse were among the most abundant, afterwards the reindeer. The reindeer by its unfailing presence gives a special character to the whole of the Upper Palæolithic, which is therefore often spoken of by the French anthropologists as the epoch of the reindeer.

In the last chapter it was pointed out that the close of the Mousterian age was marked by the invasion of a cold fauna which closely resembles that now existing in the tundra of north-eastern Russia. In the Aurignacian this fauna has disappeared, or is only represented by occasional individuals, and the reindeer is at first rare, while the bison, horse, cave lion, and cave hyena are comparatively abundant. It would seem, therefore, that an amelioration of climate had supervened, corresponding possibly with one of those minor genial episodes which occurred in post-glacial times; and this suggestion is strengthened by the greater frequency with which stations of human occupation, many of them Aurignacian, are now met with in the open country. These occur buried in the löss, so that the Aurignacians have been sometimes termed the "löss men."

The löss<sup>1</sup> is a yellowish-grey or brown deposit of unstratified sandy and calcareous loam, often much broken up by joints and traversed by narrow, almost vertical, tubes. Curious calcareous concretions, known locally as "löss männchen," are scattered through it in discontinuous layers. It rarely contains fossils, except land snails, such as *Helix hispida*, *Pupa muscorum*, and *Succinea oblonga*. Maintaining a thickness of from 10 to 60 metres, it spreads over a great part of Europe as a very irregular fringe to the boundaries of the ancient and vanished ice-sheets (Fig. 6, p. 11). It owes its formation in large part to the wind, which, during a glacial episode, swept the fine dust, brought down by the glacial rivers, over the grass-grown steppes of the period.

<sup>1</sup> For an interesting essay on this subject, see G. Merzbacher, "Die Frage der Entstehung des Lösses" in *Petermann's Mitteilungen*, 1913, lix. p. 16 *et seq.*, p. 69 *et seq.*

As the dust accumulated, the grass struggled upwards to maintain its existence, and the vertical pipes in the löss were left by the decay of its roots. There is an older and a younger löss: the older overlies the third shotter terraces; the younger is apparently post-glacial. It is in the younger löss that the Aurignacian remains are found, the older löss contains Acheulean implements. The most famous localities are Krems on the Danube, Willendorf on the same river 20 kilometres above Krems, and Brünn in Moravia. Stations also occur in Bohemia, Hungary, and as far east as Russia (Kiev, Ukraine): they are also met with in Germany.<sup>1</sup>

Although these stations have afforded many valuable data, our chief source of information is still to be found in caves.

These are widely distributed in France, and are known also in Belgium, Germany and Spain (*see* Map, Fig. 132). In our islands there are several caves which have afforded Aurignacian implements, and there is one in particular—to which Prof. Cartailhac first directed my attention—which is rich in relics of this age. This is the cave of Paviland, which opens in a lofty cliff facing the sea between Oxchurch Bay and Worms Head. After some preliminary investigations by Mr. L. W. Dillwyn and Miss Talbot it was explored by Prof. Buckland<sup>2</sup> and found to contain a Palæolithic fauna, including the mammoth, woolly rhinoceros, reindeer, great Irish deer, bison, hyæna, horse, and cave bear, the last two being the most abundant. Many implements and other objects in bone and ivory lay scattered through

<sup>1</sup> R. R. Schmidt, "Das Aurignacien in Deutschland, 'Mannus,'" *Zeits. f. Vorgeschichte*, 1909, i. pp. 97-120, in particular pp. 111-118; R. R. Schmidt and P. Wernert, "Die archäologischen Einschlüsse der Lössstation Achenheim (Elsass) und die Paläolithischen Kulturen des Reintallösses," *Der Prehistorischen Zeitschrift*, 1910, ii. pp. 339-346.

<sup>2</sup> W. Buckland, *Reliquiæ Diluvianæ*, 1823, p. 82-83.



FIG. 132.—Distribution of Aurignacian stations in Europe. The line A, B divides the Northern from the Mediterranean or Caspian province. The line IV is supposed to mark the southern boundary of the last ice sheets of Northern Europe. (Priedmost is now regarded as Solutrian.)

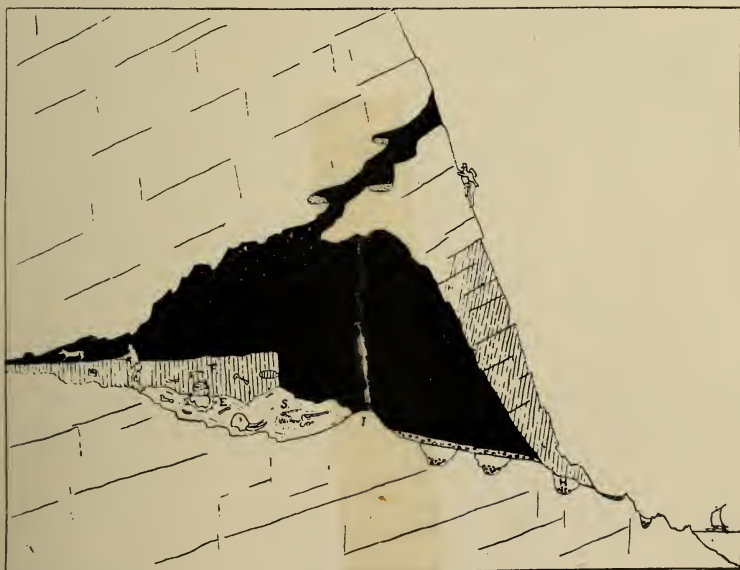


FIG. 133.—Section of the Paviland Cave, Gower, South Wales (after Buckland). S, the remains of a human skeleton. H, holes worn by the sea.

the cave earth, and at one spot (Figs. 133 and 134, *s*), buried six inches deep, lay part of a human skeleton, "extended in the usual position of burial." This has been known ever since Buckland's time as the "Red

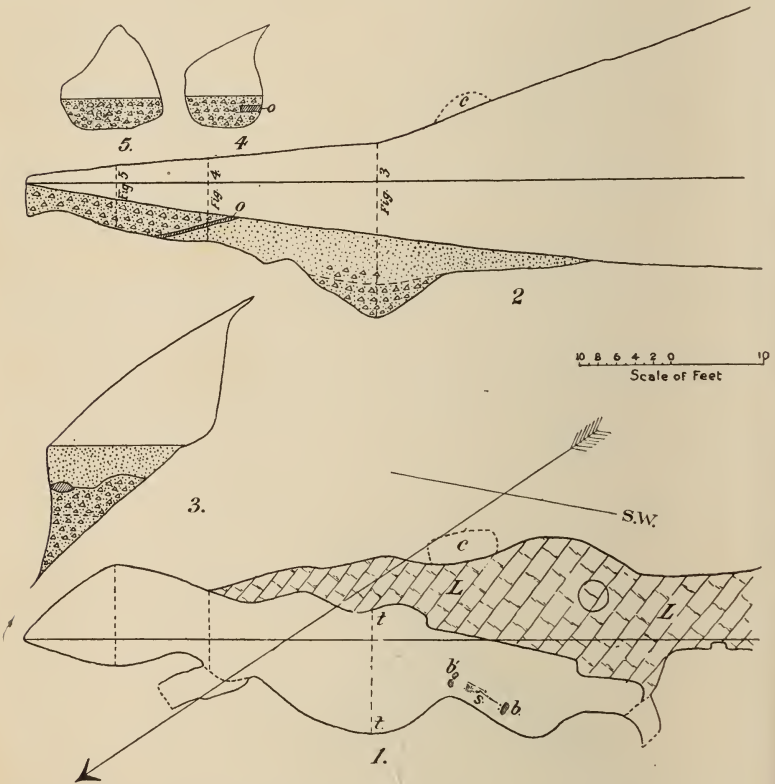


FIG. 134.—Plan and Sections of Paviland Cave. 1. Plan of the floor, *b*, *b'*, limestone boulders; *s*, position of the skeleton; *L*, limestone not covered with cave earth; *c*, chimney leading to the surface. 2. Longitudinal section; *o*, band of ochreous clay. 3–4–5, Transverse sections.

Lady" of Paviland. Unfortunately the skull and the greater part of the right side were missing. The bones were embedded in ruddle, or red micaceous iron ore, which has "stained" the surrounding earth for half a



yard round. The body must have been enveloped and completely buried up in this material, and the bones, which, together with the associated objects are preserved in the University Museum, Oxford, are still encrusted with it. By its side, at the spot where we carry the trousers pocket, lay two handfuls of periwinkle shells (*Natica neritalis*) and the ivory implements lay next its ribs. Towards the middle of the cave the floor had been disturbed before Buckland's visit, and bones of the extinct fauna were found overlying a more recent deposit containing the bones of sheep, and this has led to the suspicion that the skeleton may be of more recent date<sup>1</sup> than the implements associated with it. Buckland, however, states definitely that the part of the skeleton remaining in place had not suffered from the disturbance which had removed the rest. Paviland cave has since been investigated by the Abbé Breuil and the author,<sup>2</sup> who has completely eviscerated it. The results show that it was occupied by man throughout the whole of the Aurignacian age and even longer.

The geography of Europe underwent considerable change in the course of the Palæolithic epoch. The conditions described as existing at its commencement did not persist into the Upper Palæolithic, the continental area was at first gradually reduced to narrower limits, but later on the sea again withdrew, and an approach was made to the earlier state of things.<sup>3</sup>

<sup>1</sup> W. Buckland, *loc. cit.*; W. Boyd Dawkins, *Cave Hunting*, London, 1874, p. 232. See also *Reliquiæ Aquitanicæ*, p. 93.

<sup>2</sup> W. J. Sollas, "Paviland Cave: An Aurignacian Station in Wales," *Journ. R. Anthropol. Inst.*, 1913, xliii. pp. 325-374, pls.

<sup>3</sup> But see Marcellin Boule, "La Grotte du Prince," *L'Anthropologie*, 1906, xvii. p. 257, and *Les Grottes de Grimaldi*, Monaco, 1906, i. p. 152 *et seq.*

*The Aurignacian Hunters.*

The climate had to some extent relaxed its rigour and man continued his struggle with the environment under more genial conditions. Signs of progress make themselves increasingly evident in more directions than one.

In the first place the growing improvement in the art of working in flint, which has already been noticed in the Mousterian, still continues.



FIG. 135.—Precursors of the Châtelperron point from l'abri Audi. ( $\times \frac{3}{8}$ , after Breuil.)

It is true that the earliest implements (Fig. 140) such as are found in the abri Audi show great poverty in design and workmanship, and Mousterian influence still survives; but very soon, as in the industry of Châtelperron, we recognise a marked advance. The caves of Châtelperron, which have furnished the typical implements of the Lower Aurignacian horizon, are situated on the left bank of the rivulet de Châtel in the department of the Allier. The chief implements are biface scrapers

(racloirs), end scrapers (grattoirs), and knife-like blades known as the Châtelperron point (Fig. 136).

The burin was a very important tool; by its means deep incisions could be scored in hard material. With two such incisions running in a parallel direction, but inclined so as to meet when sufficiently deepened, neat strips could be cut out of bone or reindeer's horn. It presents us with many varieties of form; one of the earliest to make its appearance is the lateral burin. This is characterised by the removal of a longitudinal flake from the side of a dressed flint so as to obtain a facet—the burin facet—which intersects the terminal face at about a right angle (Fig. 137, *e*). The line of intersection is the working edge: when worn out it can be easily renewed, or rather replaced, by striking off a second flake parallel to the first (Fig. 138), or otherwise by taking off a flake from the end at right angles to the original burin facet, but in some cases this plan has the disadvantage of unduly shortening the implement.

One other kind of burin (*burin en bec de flûte*) makes its first appearance in the Lower Aurignacian to become later the classic tool of the Magdalenian. We may distinguish it as the "straight" burin (Fig. 137, *c*). The working edge, which is perpendicular to the general plane of the flake, is formed by two facets which meet at an acute angle. With this implement it would have been possible to cut into shape skin garments.

The racloirs or side scrapers (Fig. 137, *a*) of the period

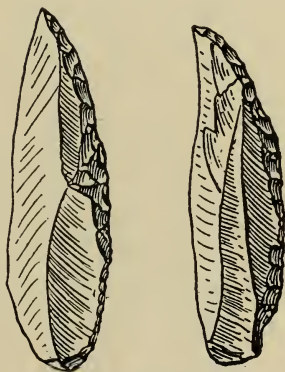


FIG. 136.—The Châtelperron Point. (After Breuil.)

are short rude flakes retouched along a curved edge in a manner markedly different from that we are familiar with in the Mousterian. There the flaking is complex, first large scales are taken off and then smaller ones ;

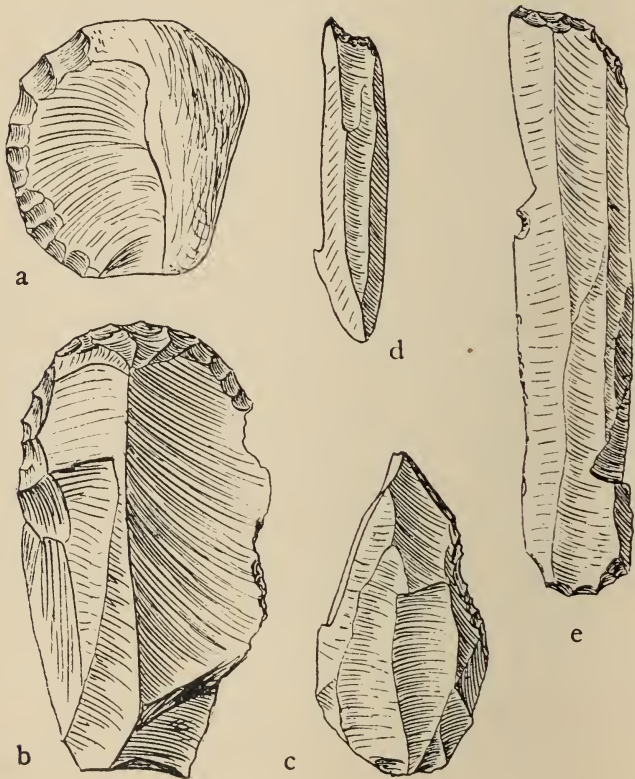


FIG. 137.—Lower Aurignacian of Châtelperron. *a*, raclor with curved edge ; *b*, grattoir ; *c*, burin (a precursor of the grattoir-burin of the Middle Aurignacian) ; *d*, *e*, corner burins.

here it is simple, small rather narrow flakes are removed in a single series. This is the essence of the Aurignacian retouch.

The grattoirs or end scrapers are generally short and

rough, sometimes broader than long, sometimes the reverse (Fig. 137, *b*).

The implement which especially characterises the Lower Aurignacian is the Châtelperron point (Fig. 136): it resembles a broad-bladed penknife; the back, which is strongly curved, has been beaten down and blunted by vigorous almost vertical retouching; the cutting edge is straight and ends against the back in a sharp point. Some of these points would make excellent arrow heads.

It is in the Middle Aurignacian, however, that the Aurignacian art of working in flint attained its highest expression. The certainty and elegance of the retouch are admirable and new forms make their appearance in great variety. It would seem that the workman was now occupied with tasks which caused him to appreciate the value of specialised tools.

Of the many kinds of grattoir the most characteristic is the *grattoir caréné* or keeled scraper, sometimes known as the Tarté type.<sup>1</sup> It is thick, short, and high, with fluted secondary flaking, which is sometimes concentrated at one end, so as to produce a sort of snout [Fig. 139 (1, 2, 7,)]. Many varieties of it are known, and a special memoir has been devoted to their description.<sup>2</sup> Closely allied

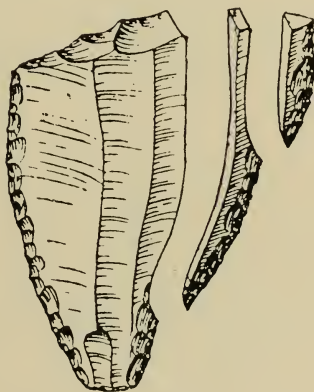


FIG. 138.—Lateral burin, to show the method of renewing the working edge. (After Bouyssonie and Bardon.)

<sup>1</sup> Forms not unlike this reappear in the Magdalenian and in Neolithic times, and have not infrequently deceived the unwary.

<sup>2</sup> Abbés L. Bardon, A., et J. Bouyssonie, "Grattoir caréné et ses dérivés," *Rev. mensuelle de l'École d'Anthr. de Paris*, 1906, p. 401, and

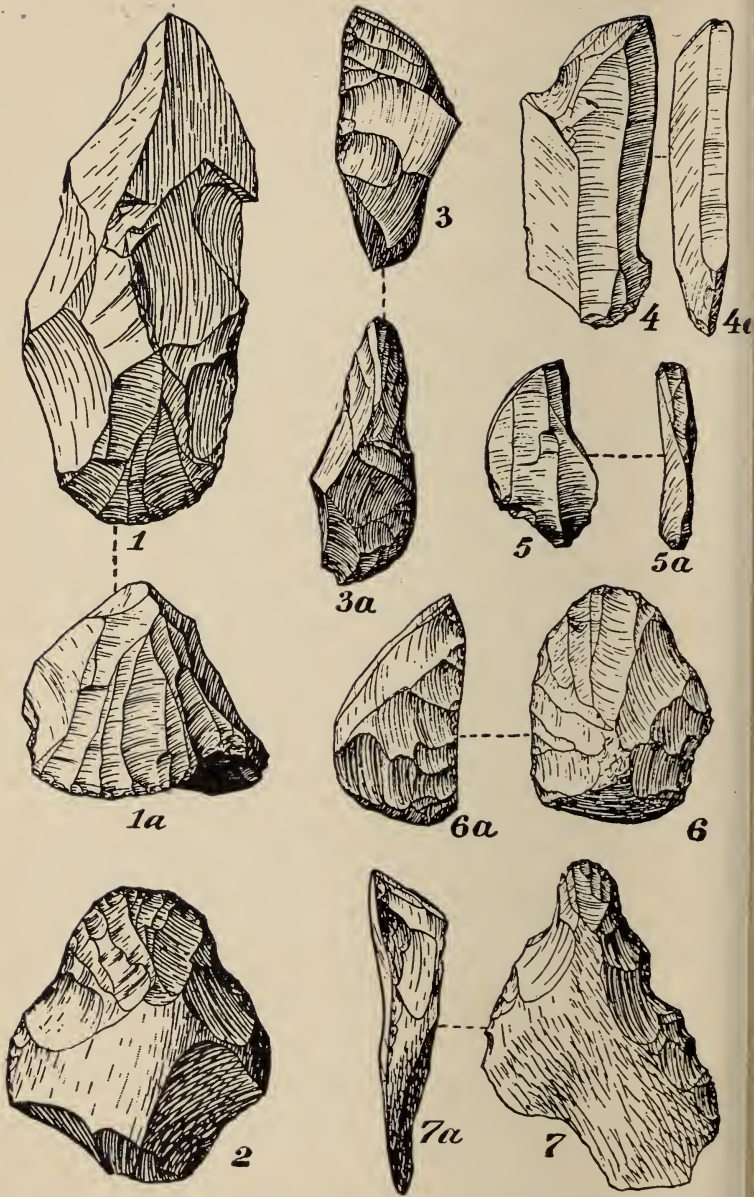


FIG. 139.—Scrapers and Gravers, from the middle Aurignacian of Coumba-del-Bouïton (Corrèze). 1, 2, 7, Keeled scrapers from the low hearths; 4, a beaked burin; 3 and 5, forms linking the keeled scrape with the beaked burins; 3, 4, and 5, from the upper hearths. (After Bardon and Bouyssonie,  $\times \frac{2}{3}$ .)

to the carinated scrapers is the beaked burin (*burin busqué*), a graver's tool, with the graving edge bounded on one side by a plane and on the other by a curved convex surface (Fig. 139, 4) carefully flaked like the

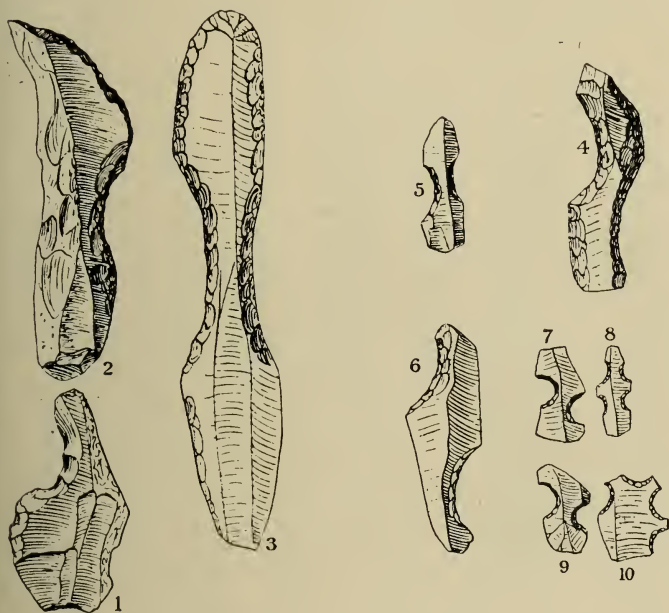


FIG. 140.—Aurignacian spokeshaves. 1, 2, *Lower Aurignacian*. 1, from l'abri Audi; 2, from the horizon of l'abri Audi at Le Moustier. 3 to 5, *Middle Aurignacian*. 3. Strangulated spokeshave from the lower part of the middle division Les Cottés (Vienne). 4, 5, from Krems, Austria. 6 to 10, *Upper Aurignacian*, from the caves of Grimaldi. ( $\times \frac{1}{2}$ . 6 to 10 after Cartailhac, the remainder after Breuil.)

nout of the keeled scraper. On the side opposite the graving edge there is usually a notch with fine secondary flaking intended apparently to offer a hold for the fingers.

Besides these tools there are sharply pointed awls

“Station préhistorique de la Coumba-del-Bouïtou, près Brive (Corrèze),” *Bull. Soc. sci. hist. et arch. de Corrèze*, 1907-1908, 54 pp. A remarkable collection of these forms is exhibited in the Museum at Périgueux.

and notched scrapers or spokeshaves (Fig. 140); some with only a single notch, some notched on each side.

All these implements are distinguished by the regularity and fineness of the secondary flaking which is specially known as the "Aurignacian retouch." In their general form they reveal a greater feeling for symmetry.

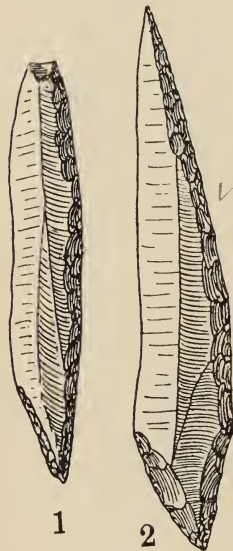


FIG. 141.—The Gravette Point.  
(After Breuil  $\times \frac{2}{3}$ .)

Towards the close of the period in the Upper Aurignacian, the work did not quite maintain the same degree of excellence; still, even at this stage, a new form of implement came into use. This is a knife-like flake known as the Gravette point (Fig. 141). It is long, straight and parallel-sided, generally triangular in section, with one edge completely removed by minute and thorough retouching. It differs from the Châtelperron point of the Lower Aurignacian, with which it may be confused,<sup>1</sup> by its greater straightness, elongation, and narrowness, as well as by its more acute point. There is a difference also in

the retouch, which is more regular and finer in the Gravette point, and is almost constantly directed from below upwards. In the Châtelperron point it sometimes follows this direction, but sometimes the opposite from above downwards. (The flat of the blade is regarded as the lower surface, longitudinally faceted side as the upper surface.) However acute the point

<sup>1</sup> H. Breuil, "Les Subdivisions du Paléolithique supérieur et leur Signification," *Compte Rendu de la XIV<sup>e</sup> Session, Genève, 1912, Congrès International d'Anthropologie*, i. p. 165; see in particular Fig. 1 Nos. 6 to 9.



and in some cases its sharpness is extreme, the retouch is always continued along the back right up to the extremity.

As pointed out by the Abbé Breuil, the Gravette point sometimes passes into very diminutive forms, as for




FIG. 142.—Forms derived from the Gravette point. 1 to 7, 9 to 14, and 18 from Font-Robert (Corrèze). The shoulder in No. 18 suggests that this is a precursor of the point-à-cran. 8, 15, 17 from the grotte Lacoste. (From Breuil, after Bardon and Bouyssonie,  $\times \frac{3}{8}$ .)

instance at Font Rôbert (Corrèze) (Fig. 142), and again in Paviland (Fig. 143). Among some specimens from Paviland kindly lent me by Dr. Cunningham, is one of these small forms; small as it is the retouch is as perfect as in the larger examples, and is carefully maintained

from base to point. Accompanying it is a diminutive spokeshave.

Such a multifarious equipment of tools as we meet with in the Aurignacian deposits implies that the workman exercised his skill in many different handicrafts, and all the facts to which we now pass support this inference; they show that the Aurignacian hunter was already familiar with the principle of the saw, the graver, the spokeshave, racloir, grattoir, and drill; but much of his work was accomplished on perishable material, and he probably produced a whole host of objects—spears, bows and arrows, digging sticks, thongs of hide, fur garments,

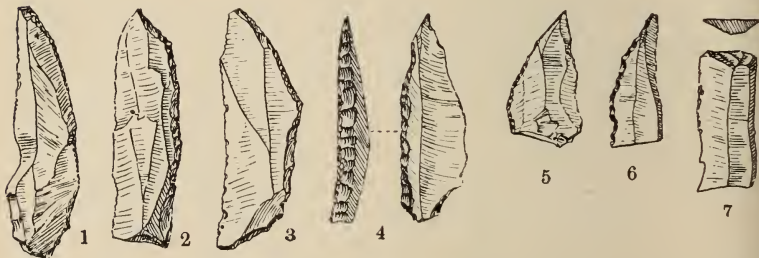


FIG. 143.—The Gravette Point and its derivatives from Paviland ( $\times \frac{2}{3}$ ).

basket work and nets—of which no trace has been or could be preserved.

A great advance is signalled by the introduction of a new material. A use has been found for bone, which while tougher and less brittle than flint, is capable of taking a fine point. Rude awls of bone and skewers of ivory are sparingly found in the Lower Aurignacian; later on, in the Middle and Upper Aurignacian, the awls which are carved out of the metacarpal bones of the horse or reindeer, are better shaped and the knuckle end of the bone is left to form a handle; those made from splinters of ivory are symmetrical in shape and sharply pointed;

bone and ivory spear heads make their appearance along with other objects, so that altogether we are presented with a rather rich and varied industry.<sup>1</sup> The Middle Aurignacian is especially distinguished by the occurrence of a bone point with a bifid base (*la pointe à base fendu*), the Aurignac bone point, which is sometimes regarded as an arrow-head (Fig. 144). Its forked extremity hardly seems strong enough, however, for such a weapon, and the Abbé Breuil is no doubt correct in his conjecture that it served as a bodkin for carrying a skin thong.

A large collection of bone implements has been obtained by M. Didon<sup>2</sup> from the Aurignacian station of l'Abri Blanchard (Dordogne). Some of these anticipate in a remarkable manner implements of Magdalenian age, differing chiefly by their greater simplicity and lack of ornament. Shaft straighteners, for instance, occur (Fig. 145) very similar to the so-called "bâton de commandement" of the Magdalenian, and yet still more like the arrow straighteners of the Baffin Land Eskimos as

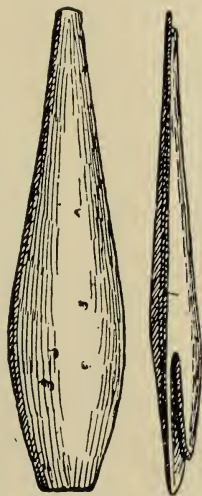


FIG. 144.—The Aurignacian Bone Point, (After Déchelette.  $\times$  about  $\frac{1}{3}$ .)

<sup>1</sup> H. Breuil, "La Grotte des Cottés," *Rev. de l'École d'Anthr. Paris*, 1906, pp. 47-62. R. R. Schmidt, "Der Sirgenstein und die diluvialen Kulturstätten Württembergs," Tübingen, 1909, p. 46; "Die paläolithischen Kulturepochen in Deutschland," *Korrespondenzblatt f. Anthr.* 1908, p. 1-8 sep. copy; "Die vorgeschichtlichen Kulturen der Ofnet," *Ber. d. Naturwiss. Vereins f. Schwaben u. Neuburg*, 1908, pp. 87-107, pls.: "Das Aurignacien in Deutschland," *Mannus, Zeits. f. Vorgeschichte*, i. 1909, pp. 97-110, pls.; R. R. Schmidt and P. Wernert, "Die Archäologischen Einschlüsse der Lössstation Achenheim i. Elsass," *Prähistorische Zeits.*, 1910, ii. pp. 339-346; Capitan and Peyrony, "Station préhistorique de la Ferrassie," *Rev. Anthropologique*, 1912, xxii. pp. 27-50 and 76-99.

<sup>2</sup> L. Didon, "L'Abri Blanchard des Roches (Commune de Sergeac)," *Bull. Soc. Hist. et Archéologique du Périgord*, 1911, 45 pp. pls., sep. copy.

described by Dr. Boas.<sup>1</sup> They are made of reindeer horn, through which a cylindrical hole has been drilled to grip the shaft of the arrow or lance, as a preliminary to straightening it; in two of the specimens this hole

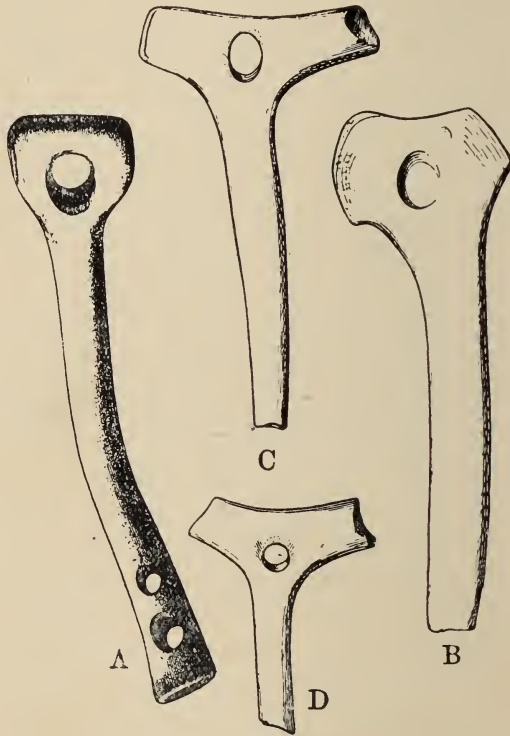


FIG. 145.—*B.C.D.*, Aurignacian Shaft Straighteners in the Collection of M. Didon; *A*, an Eskimos Shaft Straightener described by Dr. Boas. ( $\times$  about  $\frac{1}{3}$ .)

is comparatively large, 21 mm. in diameter (Fig. 145, *C*) and 24 mm. (Fig. 145, *B*), just the size for a lance; in another (Fig. 145, *D*) it is only 10 mm., and makes an excellent fit for an arrow. The hole in each case

<sup>1</sup> Franz Boas, "The Eskimos of Baffin Land and Hudson Bay," *Bull. Am. Mus. Nat. Hist.* xv. Fig. 117, 1901.

traverses the implement obliquely, so as to give a better hold on the shaft, with less risk of bruising while bending it straight. The ridges left by the drill are still visible on the sides of the holes, except in those places where they have been worn away by use.

There are also some bone rods, of which one at least resembles in the closest manner some examples of the Eskimo bow drill; in shape and size it presents no essential difference, and it is perforated at one extremity; the other is broken off so that we do not know whether it was perforated or not, but this is a matter of little consequence, for the primitive Eskimo bow drills are not infrequently perforated at one extremity only (see Fig. 256, *g*, on p. 463).

The human delight in personal adornment is already manifest in Aurignacian times. The simplest and commonest ornaments were natural objects, such as sea-shells, backbones of fish, teeth of reindeer, wolves or foxes, which are perforated for stringing into a necklace or sewing on to some article of clothing; but besides these we find trinkets of one kind or another which are more elaborated and may be fairly termed manufactured products. Polished ivory, so pleasing to the sight and touch, was much appreciated. Pendants of various kinds, such as the ivory fish-like form from the Abri Blanchard, were carved out of this material. Beads of ivory and reindeer's horn are also met with; over 200<sup>1</sup> of these, some surprisingly small, only 2 mm. in diameter, the largest not more than 8 mm., have been obtained from the same station, which seems to have been a veritable bead-manufactory.

<sup>1</sup> L. Didon, "Faits nouveaux constatés dans une Station Aurignacienne des environs de Sergeac," *C. R. Congrès internat. d'Anthr.*, 1912, xiv. p. 337.

From the waste products scattered through the cave earth it has been found possible to trace the process of manufacture in all its stages. To begin with a cylindrical rod was prepared; no doubt by cutting out a strip from a reindeer's horn or a mammoth's tusk with a burin and then rounding it with a spokeshave. The rod was then ringed all round at regular intervals with deep notches (*a*, Fig. 146), and the segments so produced were separated in pairs (*b*, Fig. 146). Each



FIG. 146.—Beads of ivory and reindeer horn in various stages of manufacture from the Middle Aurignacian of l'Abri Blanchard. (After Didon.)

segment was made thinner at one end by paring it away on two opposite sides (*c*, *d*, Fig. 146) as a preliminary to drilling a hole through it (*e*, Fig. 146). The beads were finally separated and when the rough ends had been rounded off they were ready for the thread (*f*, Fig. 146). These beads are characterised by a broad base, but there were others which are perfect little roundels (*g*, Fig. 146), like the commonest of our modern forms.

The first discovery of bone and ivory implements of Aurignacian age, though they were at first assigned to a later date, was made in Paviland cave. Here were found bone awls, broken cylindrical rods, gently swollen at one end which may have been used as netting pins; a tongue shaped body or "lisseur" used for polishing; and some points which may have been arrow heads. Beads were absent, perforated wolves' teeth take their place, but in compensation there is a simple ivory bangle, or rather its fragmentary remains, (Fig. 147, 1) which when complete and fresh must have

been a really beautiful object.<sup>1</sup> The grotte du Placard<sup>2</sup> has afforded from a Solutrian horizon a fragment of a similar ring, but ornamented by a regular series of little incisions notched across the sides (Fig. 147, 2). This is just large enough to admit a young lady's hand. Part of a smaller ring,<sup>3</sup> too small for a bracelet (Fig. 147, 4), has been found in the Aurignacian deposits of the grotte de Spy.

To have carved these rings out of a solid mass of ivory would have been a remarkable feat, but the

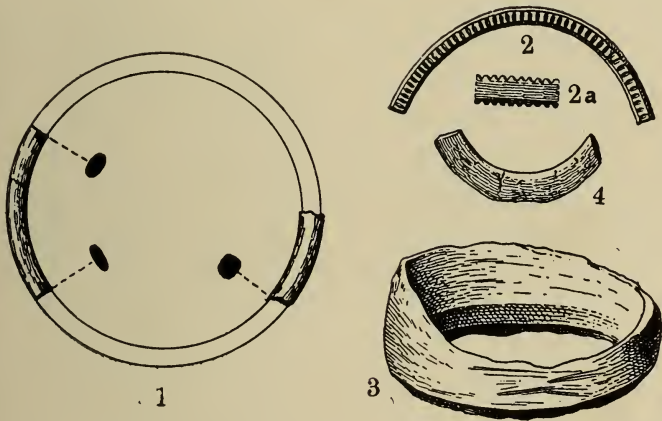


FIG. 147.—Ivory rings. 1. Aurignacian, from Paviland; 2, 2a. Solutrian, from the grotte du Placard; 3. Segment of mammoth's tusk, grotte du Placard; 4. Fragment of ring from Aurignacian of the grotte de Spy.

ingenious artist did not put himself to so much pains; he took advantage of the fact that the base of the mammoth's tusk is hollow, and to obtain a ring all that he had to do was to saw it across in this region by parallel cuts (Fig. 148). A ring roughed out in this stage

<sup>1</sup> W. J. Sollas, *loc. cit.*

<sup>2</sup> A. de Mortillet, "Bracelets paléolithiques en ivoire," *L'Homme préhistorique*, 1907, v. p. 142.

<sup>3</sup> *Ibid.* p. 144.

has been found in the grotte du Placard (Fig. 147, 3).<sup>1</sup> With racloirs and spokeshaves the edges of such a ring could be readily scraped away and the final polishing might have been done with fine smooth sand.

One of the most remarkable ivory objects found at Paviland in 1912 is an egg-shaped body—about as large as a duck's egg—with a little process at one end which has been perforated for suspension (Fig. 149, B). In its original state this was evidently a nodular growth which had formed as the result of a wound in the pulp cavity of a mammoth's tusk. So singular an object was probably kept as a charm and credited with strong magic powers. By an odd piece of luck, Buckland, in his



FIG. 148.—Diagram to show how ivory rings were obtained from a mammoth's tusk.

exploration made nearly a century earlier, discovered the identical tusk (Fig. 149, A) that had received the wound to which the nodule owed its origin.

M. Didon's collection contains the image of a phallus,<sup>2</sup> about life-size, carved in bison's horn. This will at once suggest sympathetic magic; but it can have had nothing to do with the fertility of crops or herds, for neither crops nor herds were in existence at this time.

Many of the bone implements were probably blocked out in the rough by various forms of flint implements specially devised for the purpose, and then finished by

<sup>1</sup> A. de Mortillet, *loc. cit.*

<sup>2</sup> It is said that the Australians carve similar representations in stone, *Anthropos*, 1913, viii. p. 556.



grinding down on stone. From the grinding of bone to that of stone does not seem a great step, but it was not taken till long afterwards, in the Neolithic period.

At first bone implements are very rare and simple in form, but accompanying them are objects sculptured in the round or in low relief, of which we shall speak later.



FIG. 149.—B. Egg-shaped nodular growth perforated for a pendant. A. Part of mammoth's tusk in which it was formed. From Paviland Cave.

Allusion has already been made to the life of the period. Europe at this time evidently teemed with game, which afforded a rich prey to the Aurignacian hunters. At Solutré, a station in the Rhône valley a little to the north of Lyons, where the horse seems to have been a favourite food, the broken bones of these

animals, left as the refuse of many feasts, form a mass of breccia considerably over 100 yards in length and in places as much as 10 ft. thick (Fig. 150); and indeed most of the Aurignacian hearths seems to bear witness to a time of plenty. As a parallel among modern hunting races we may recall the observations made by Captain Harris when travelling in South Africa :

“In many places,” he writes, “the ground was strewn with the blanched skeletons of gnus and other wild animals which had evidently been slaughtered by Bushmen, and traces of these troglodytes waxed hourly more apparent as the country became more inhabitable.

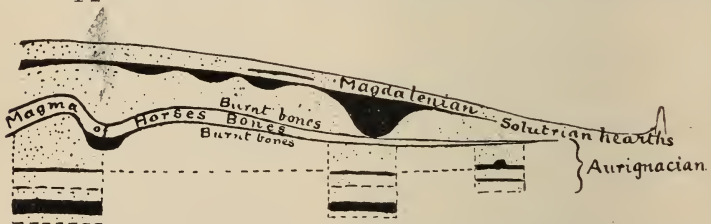


FIG. 150.—Section through the Deposits of the Rock Shelter at Solutré.  
(After the Abbé Breuil.)

The base of one hill in particular, in which some of their caves were discovered, presented the appearance of a veritable Golgotha; several hundred skulls of gnus and bonteboks being collected in a single heap.”<sup>1</sup>

The existence of arrow-straighteners (p. 305) implies the existence of the arrow itself and thus it would seem that Aurignacian man had already invented that powerful weapon—the bow. Armed with this he was able to take full advantage of the favourable circumstances by which he was surrounded. Life was easier and among its amenities may be counted a certain amount of

<sup>1</sup> G. W. Stow, *The Native Races of South Africa*, London, 1905, p. 85.

leisure. Hence we now witness the birth of the fine art. Sculpture and drawing almost simultaneously make their appearance, and the best examples attain so high a pitch of excellence that enthusiastic discoverers have spoken of them as superior in some respects to the work of the Greeks. Sculptures in the round and in low relief, as well as a solitary instance of engraving on stone, were among the first to attract the attention of observers; but in the course of the last thirty or forty years a series of remarkable discoveries has brought to light whole picture galleries which begin with the Aurignacian and extend through the Magdalenian age. The first to set eyes on these was a Spanish nobleman, Marcellino de Sautuola, who, when visiting the International Exhibition in Paris of 1878, became acquainted with the discoveries made in the caves of Southern France, and was thus led to investigate some caves which exist near his own home in Santander. In one of these, the cave of Altamira, he found the usual palæolithic débris, bones of extinct animals, and worked flints, among them a laurel-leaf Solutrian point of coarse workmanship. While he was digging for these, his little daughter, who had accompanied him into the cave and who soon grew tired of watching such an uninteresting performance, began to look restlessly about; suddenly her attention was arrested, and she cried out "Toros!" (bulls) "Toros!" she cried again; M. Sautuola, stopped digging to ask her what she meant; she pointed upwards, and there on the roof of the cave he beheld a crowd of figures, some life-size, representing not only bulls (bison), but also horses, deer, and other animals, faithfully depicted in a great variety of attitudes (Fig. 151). M. de Sautuola lost no time in bringing this surprising discovery before the Archæological Congress

anir  
c'

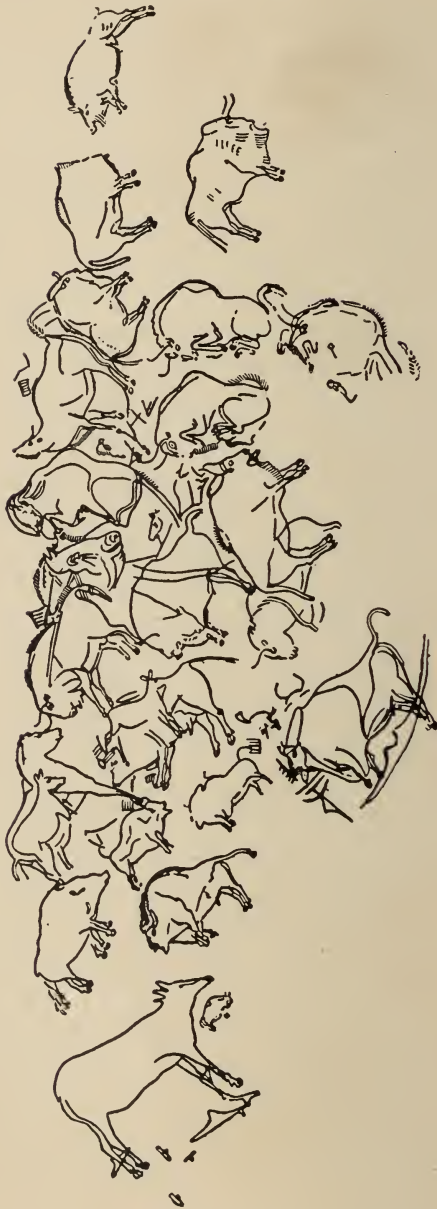


FIG. 151.—Outlines of Paintings on the Roof of the Cavern of Altamira (Magdalenian). (After Cartailhac and Breuil, *L'Anthr.*)

of 1879, and published a full description in 1880.<sup>1</sup> It was received with the most profound scepticism. Subsequently M. L. Chiron observed outline drawings on the walls of a cave in the Ardèche, known as the Chabot, and his discovery was subsequently confirmed by Prof. Capitan. A few years later (1895) similar drawings were found by M. Rivière in the cave of La Mouthe,<sup>2</sup> and in the following year by M. François Daleau in the cave of Pair-non-Pair, in the Gironde.<sup>3</sup> In the Aurignacian layer of Pair-non-Pair, M. Daleau found the red oxide of iron which had furnished the pigment for the paintings on the walls, as well as the pestles of granite and quartzite which had been used for pounding it up, and several scapulæ daubed with red which seemed to have served for palettes.

These fresh observations did not produce conviction. This will not seem altogether unnatural when we consider the unexpected nature of the discoveries; the excellent state of preservation of the paintings, their remarkable merit as works of art, and the fact that they occur in the dark recesses of caverns far removed from the light of day, all combined to arouse suspicion. Nor must it be overlooked that malicious or foolish persons have not seldom attempted to impose upon investigators, sometimes with a passing success. When M. Rivière submitted his results to the Archæological Congress in 1897, they met with much unfriendly criticism. Yet the author had made a strong case; for he pointed out that some of the figures are covered by a fairly thick layer

<sup>1</sup> M. de Sautuola, *Breves apuntes sob algunos objetos prehistoricos de la provincia de Santander*, Santander, 1880, 8vo, 28 pp. 4 plates.

<sup>2</sup> E. Rivière, "La Grotte de la Mouthe," *Bull. Soc. d'Anthr.* Paris, 1897, pp. 302, 484, 497.

<sup>3</sup> F. Daleau, "Les gravures sur rocher de la caverne de Pair-non-Pair," *Actes de la Soc. Archæ.* Bordeaux, 1897, and *L'Anthr.* 1898, ix. p. 66.

of stalactite; that the red clay which forms the floor of the cave extends above the lower part of some of the drawings so as to conceal the feet of the animals depicted; and, finally, that in their style, boldness of characterisation, and even in their faults they closely resemble the palæolithic drawings which have long been recognised on bone or ivory.

In a sympathetic review, written in the following year, M. Marcellin Boule<sup>1</sup> asserted that the arguments which had been opposed to the views of M. Rivière were without validity. At the same time, he hesitated to commit himself to a definite opinion.

It was not till 1901 that the general incredulity began to yield, partly in consequence of discoveries by Prof. Capitan and the Abbé Breuil, who described drawings and paintings from the cave of Font de Gaume (Dordogne).<sup>2</sup> At the same time M. Rivière furnished fresh evidence from the cave of La Mouthe,<sup>3</sup> and M. Marcellin Boule, in a review<sup>4</sup> of the work of these authors, now recognised its convincing force. Finally M. Cartailhac, who had been previously one of the most uncompromising opponents of the genuineness of the alleged discoveries, courageously admitted that he had been mistaken.<sup>5</sup> All doubts were now dispelled, and the subsequent progress of investiga-

<sup>1</sup> M. Boule, "La Grotte de la Mouthe," *L'Anthr.* 1898, ix p. 676.

<sup>2</sup> Capitan and Breuil, "Une nouvelle grotte avec parois gravées l'époque paléolithique," *C. R.* September 16, 1901; and "Une nouvelle grotte avec figures peintes sur les parois à l'époque paléolithique," *C. R.* September 23, 1901.

<sup>3</sup> E. Rivière, "Les dessins gravés et peints de la Grotte de La Mouthe," *Rev. Sci.* October 19, 1901.

<sup>4</sup> M. Boule, "Les gravures et peintures sur les parois des cavernes," *L'Anthr.* 1901, xii. p. 671.

<sup>5</sup> Émile Cartailhac, "Les cavernes ornées de dessins: La grotte d'Altamira, Espagne; 'Mea Culpa' d'un Sceptique," *L'Anthr.* 1902, xii p. 348.

tion has been accompanied by continually increasing discovery.<sup>1</sup>

In giving a brief account of these drawings we cannot do better than commence with the cave of Altamira, the starting-point of all subsequent discoveries. A plan of the cave is given below (Fig. 152), and reference to it

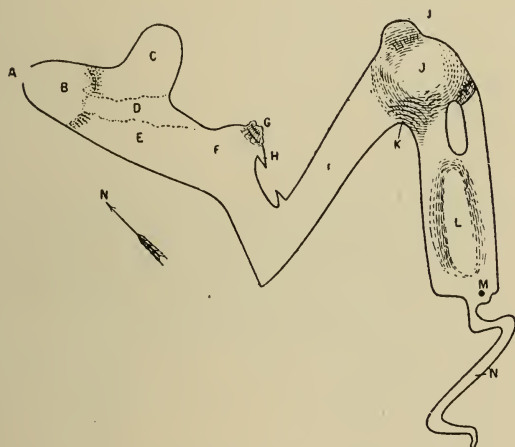


FIG. 152.—PLAN OF THE CAVERN OF ALTAMIRA. DRAWN BY M. HARLÉ.

Total length, 280 metres. A, entrance; B, vestibule half filled with kitchen débris and fallen fragments from the roof; C, chamber on the left, 40 metres long by 10 metres broad, with large paintings; D, fallen rocks; E, gallery on the opening into the chamber F, from which a cascade of stalagmite, G, covered with sculptures, descends to the left; H, a narrow diverticulum, with red figures on the walls, opening into F; I, gallery, with floor covered by fallen fragments from the roof; J, chamber with vaulted dome-like roof; K, cascade of stalagmite; L, elongate, nave-like chamber; M, shallow water pits; N, terminal passage. The figures occur over all the walls, but mostly on the roof of the chamber C.

<sup>1</sup> É. Cartailhac and H. Breuil, "Les peintures et gravures murales des cavernes Pyrénéennes," I. Altamira (à Santillane, Spain), *L'Anthr.* 1904, xv. p. 625; II. Marsoulas, près Salies-du-Salat, Haute Garonne, *L'Anthr.* 1905, xvi. p. 431; III. Niaux (Ariège) *L'Anthr.* 1908, xix. p. 15; IV. Gargas (Hautes Pyrénées), *L'Anthr.* 1910, xxi. p. 129; and *La Caverne d'Altamira à Santillane*, 1 vol. 4to, pp. 287, 37 pls., Monaco, 1906 (published 1908); Capitan, Breuil, and Peyrony, "Les figures gravées à l'époque paléolithique sur les parois de la grotte de Bernifol (Dordogne)," *Rev. de l'École d'Anthr.* Paris, 1903, p. 367; H. Breuil, "L'évolution de l'art pictural et de la gravure sur murailles dans les cavernes ornées de l'âge du Renne," *L'Anthr.* 1905, xvi. p. 513; Peyrony, "Nouvelles recherches sur la grotte des Eyzies," *L'Anthr.* 1905, xvi.

will save a lengthy description. The finest collection of figures occurs on the roof of the recess (c) near the entrance. The earliest efforts seen there are outline drawings in black, some of which could scarcely be better; these were succeeded by paintings in red wash, which are somewhat crude; then follow incised drawings, traced with a sure hand, and showing no signs of retouching. The admirable engraving of a bison (Fig.




FIG. 153.—Engraving of a bison, Altamira (Magdalenian). (After Cartailhac and Breuil, *L'Anthr.*)

153) which occurs outside the recess, on the wall of one of the galleries, probably belongs to this series. Last of all come the polychromes, which are rudimentary to begin with, but subsequently attain a high degree of perfection.

The greater number of the animals shown in Fig. 151

p. 515; Capitan, Breuil, et Ampoulange, "Une nouvelle grotte préhistorique à parois gravées," abstract, *Rev. de l'École d'Anthr.* Paris, 1904. x. p. 320; Capitan, Breuil, et Peyrony, "Une nouvelle grotte à parois gravées, La Calvitie (Dordogne)," *Rev. de l'École d'Anthr.* Paris, 1904. p. 379; Hermilio Alcalde del Rio, *Las Pinturas y Grabados de las Cavernas prehistóricas de la Provincia de Santander*, Santander, 1906; H. Breuil, "Cavernes espagnoles peintes et gravées," *L'Anthr.* 1906, xvii. p. 625; H. Breuil and C. Aguilo, "Les Peintures Rupestres du bassin inférieur de l'Èbre," *L'Anthr.* 1909, xx. pp. 1-21; others to be referred to later.



are polychromes of this kind. Where these occur there is evidence to show that the surface was prepared for their reception, previously existing paintings having been washed or scraped off. The outlines were first drawn in with black pigment, then the colours were put on, tufts of hair on the mane and elsewhere being indicated by touches with a brush; the body colour was smeared on as a soft paste, extended and graduated to give the half-tones, and then retouched by washing and scraping, bands of colour being removed to give the



FIG. 154.—Polychrome painting of a deer, from the group shown in Fig. 151 (Magdalenian). (After Cartailhac and Breuil, *L'Anthr.*)

high lights and to bring the limbs out against the body (Fig. 154). In the latest and most finished examples, the brush has been assisted by the burin; the outline of Fig. 155, and even some of the detail, was engraved, as shown in Fig. 156 before it was emphasised with black pigment. The different drawings and paintings are often superposed, one above the other, and it is this which renders it possible to determine their relative age. In some parts of the cave there are strongly incised outlines, cut 3 to 5 cm. deep into the rock, which are

even earlier than the oldest outlines in black found in the recess. Advantage was frequently taken of the irregularities of the walls to give an effect of relief to the whole figure, and particular prominence to some of



FIG. 155.—Polychrome painting of a bison, from the group shown in Fig. 151 (Magdalenian). (After Cartailhac and Breuil, *L'Anthr.*)



FIG. 156.—Sketch of Fig. 155, engraved as a preliminary to painting (Magdalenian). (After Cartailhac and Breuil, *L'Anthr.*)

its parts. It must be confessed, however, that the results are more ingenious than pleasing. The natural pose of the animal gives place to constrained and violent attitudes (Fig. 157).

The colours employed were red, brown, black, and

several shades of yellow, graduated into numberless half-tones and tints. They were obtained from mineral substances such as iron ochre and oxide of manganese, which were prepared for use by grinding them down to a fine powder. The pigment was carried in little horn-like cases, made from the cannon-bone of a reindeer and adorned by transverse lines or rows of criss-cross, scored on the exterior. Such "paint tubes" one still containing ochre, have been found among the débris of Aurignacian deposits (Fig. 158). The pigment was



FIG. 157.—Polychrome painting of a bison, partly modelled by the relief of the wall (Magdalenian). (After Cartailhac and Breuil, *L'Anthr.*)

also made up into crayons. The sides of these are scored by transverse lines, which are perhaps the maker's mark (Fig. 159).

M. Cartailhac and the Abbé Breuil speak in enthusiastic terms of the group of polychrome figures shown in outline in Fig. 151; they characterise it as "l'œuvre la plus parfaite que nous puissions actuellement citer de ces époques reculées, et qui place les vieux peintres des âges glyptiques bien au-dessus des animaliers de toutes les civilisations de l'orient classique et de la Grèce: rien n'égale la rigueur du trace, l'exactitude et la hardiesse

des attitudes, l'habilité et le fondu des nuances rouges, brunes, noires, et jaunes qui se mélangent et se graduent en mille demi-teintes."

— It will be noticed that the animals are irregularly scattered; they are full of character and life, but they tell no story. The greater number are bisons; standing,

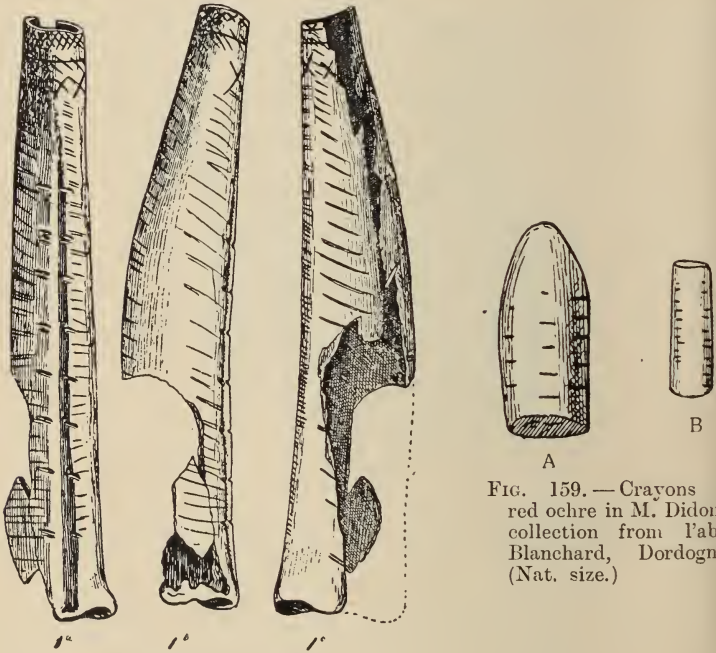


FIG. 158.—“Paint-tube” from La Grotte des Cottés. (After Breuil,  $\times \frac{2}{3}$  about.)

FIG. 159.—Crayons of red ochre in M. Didon's collection from l'abri Blanchard, Dordogne. (Nat. size.)

walking, rampant, they crowd the middle of the picture; on the extreme left is a deer, shown on a larger scale in Fig. 154; above it to the right is a wild boar, one of the animals most dreaded by primitive hunters; next to this is a horse with its colt; on the extreme right is another wild boar, apparently in the act of charging.

A remarkable similarity in general style and motive

characterises the Magdalenian art of all the painted caves, so that Altamira might almost serve as an epitome of the rest; it will only be necessary, therefore, to refer to a few other instances, and I shall restrict myself to those caves which I had the privilege of visiting under the guidance of my friends, Messrs. Cartailhac, Breuil, and Peyrony. One of these is the Font-de-Gaume, which opens into the picturesque valley of the Beaune, about a mile from Les Eyzies. It contains many excellent paintings, both isolated and in groups, though



FIG. 160.—Outline drawing of a painting of two reindeer fronting each other from Font-de-Gaume, Dordogne (Magdalenian). (After Capitan and Breuil.)

Nothing comparable with the astonishing works which adorn the roof in Altamira. The bison is most frequently represented, but there are also horses, antelopes, reindeer, and mammoths. Some are of life-size—one noble figure of a bison measures 9 feet in length—others are smaller, the least attains a length of only 2 feet. The picture of two reindeer fronting each other, shown here in outline (Fig. 160), is produced by a combination of engraving and painting.

Unfortunately for the title of this chapter most of the paintings we have just described, although first in

the order of discovery, are by no means first in the order of age. They are not the maiden efforts of the Aurignacians, but the finished masterpieces of the latest Magdalenians.

Now, however, that we have wandered so far out of our path it will be more convenient to proceed, and we will complete at once what we have to say on the mural art in its later stages before passing to its earlier development by the Aurignacians.

If Altamira claims the first place for its paintings, Niaux, to which we now turn, is no less distinguished for its sketches in black and white. The cave is situated in one of the valleys of the Pyrenees, not far from Tarascon-sur-Ariège (another Tarascon, not Tartarin's); it runs as a long gallery for almost a mile into the mountains. The sketches on its walls, drawn with a bold, sure hand, represent the usual animals, horses, deer, wild goats, and, in greatest abundance, the bison. In truth of form, clearness of line, and the vigorous rendering of life-like attitudes they remain unsurpassed. Here, where we have the effect of pure form without the overpowering aid of colour, we can better appreciate the draughtsman's skill, and we shall esteem this the more when we consider the conditions under which he worked. A cave is not as comfortable a place as an artist would choose for the exercise of his art; its walls by their irregularity often compel him to adopt an awkward attitude ill-suited to his purpose; it is dark and the artificial illumination of the time was scarcely adequate. Evidently the use of models was precluded; the animals which the artist delineated were not before his eyes, and the presumption is that they were drawn entirely from memory.

In Niaux, as in Altamira, the projections of the wal

have sometimes suggested the likeness of an animal form, and the artist has then assisted nature by com-



FIG. 161.—Supposed pictographic inscription in red; the back of the bison (dotted line) is formed by a ridge on the wall (Magdalenian). (After Cartailhac and Breuil, *L'Anthr.*)

pleting the sketch. One instance, more successful than some, is shown in Fig. 161. A swelling of the wall has given the outline of the back of a bison, the artist has done the rest. A black dot on the flank is meant probably for a wound, and, as Messrs. Cartailhac and Breuil suggest, the falling fore-limbs seem to suggest that the consequences are serious. The objects facing the bison are supposed by the same distinguished observers to be boomerangs. They are not unlike the Australian li-lil (Fig. 104, p. 214), but the prolongation of the shaft beyond the head gives them a still greater resemblance to some forms of stone-axe. That the axe is sometimes used as a missile



FIG. 162.—Implement from Indian mound, Arizona. (After Fewkes.)

is well-known. An implement of almost precisely similar outline (Fig. 162) has been described from one of the Indian mounds of Arizona; it consists of a stone blade cemented by rosin into a wooden handle.<sup>1</sup> The rows of dots are difficult to interpret, but similar marks are to be found in caves painted by the Australians (Fig. 190) and by the Bushmen of South Africa (Fig. 199).



FIG. 163.—Bison with four arrows on the flank, one on each side in red, from the Salon noir de Niaux (Magdalenian). (After Cartailhac and Breuil *L'Anthr.*)

In some cases the bison is represented with arrow marked upon his flank (Fig. 163); singularly enough some of them are painted in red, a colour not used in these instances for the outlines of the animals, and suggestive of blood and wounds.

Some drawings, as sharp as when they were first traced, are to be seen in the fine sand which forms part of the floor of the cave; one is a telling sketch of

<sup>1</sup> J. W. Fewkes, "Archæological Exploration to Arizona in 1895," *Report of the Bureau American Ethnology*, xvii. p. 571.



wounded bison, and there are two trout (Fig. 164) just like those now living in the Ariège; not far from them is the imprint of the naked foot of a man, left perhaps by the Aurignacian artist himself. It is astonishing that drawings in such a fugitive material should have

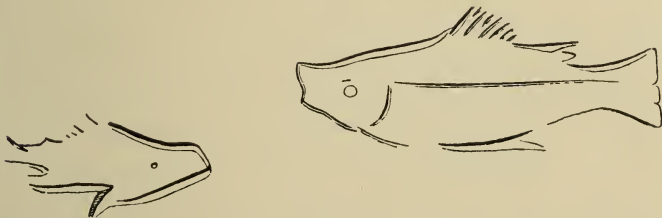


FIG. 164.—Outlines of two trout, traced in the sand on the floor of Niaux (Magdalenian). (After Cartailhac and Breuil, *L'Anthr.*)

outlasted the revolutions of so many thousands of years, but the sand is damp and not a breath of wind disturbs the stagnant air of the cave; so still is it that the smoke of a single cigarette will perfume the cave for many days. Similar drawings of fish are made in sand at the present day on the banks of rivers in Central Brazil; one, representing a kind called “matrincham” by the natives, was found at a spot where good fishing for matrincham is to be had (Fig. 165).<sup>1</sup>



FIG. 165.—Recent tracing of a fish (the matrincham) made in the sand by the natives of Central Brazil. (After von den Steinen.)

One of the most remarkable collections of engravings is to be seen in the Grotte des Combarelles, situated not far from Font-de-Gaume. The cave is a long narrow gallery, only just wide enough to afford

<sup>1</sup> Karl von den Steinen, “Unter den Naturvölkern Zentral-Brasiliens,” Berlin, 1894, pp. 570, in particular, p. 248.

comfortable walking to one person at a time, and less than 6 feet in height. The engravings, which are deeply cut, begin in complete darkness about midway down its length, more than 100 metres from the entrance, and extend in almost uninterrupted succession along both sides of the passage for a distance of 100 metres. Isolated examples, reproduced on a small scale, can afford no notion of the effect produced by these life-like figures as they follow one close upon another, crowding the walls in a fashion which recalls the




FIG. 166.—Engraving of a Mammoth, Les Combarelles (Magdalenian). (After Capitan and Breuil,  $\times \frac{1}{16}$ .)

paintings in an Egyptian tomb. If the pageant is apt after a time to grow a trifle monotonous it remains none the less impressive.

Among the various animals which here play their part are numerous mammoths (no fewer than fourteen); depicted, as Messrs. Capitan and Breuil remark, with astonishing exactitude; some are full grown, others very young, looking like balls of fur. The spirited study of one of the adults shown in Fig. 166 gives a vivid idea of the living mammoth, and has an air of greater reality than the carefully stuffed specimen of an

actual mammoth preserved in the Museum at Petrograd; yet, if for the sake of comparison we turn to another example of primitive art, the sculptor of an African elephant (Fig. 218) which we owe to the Bushmen, we shall be impressed less with the vigour than the crudity of the more ancient example.

The figure of a horse (Fig. 167) is a remarkably faithful drawing; the rendering of the savage-looking head is alone sufficient to place it in the first rank.

So far we have confined our attention to the art of the Magdalenians, but even in Altamira itself there




FIG. 167.—Engraving of a horse, Les Combarelles (Magdalenian). (After Capitan and Breuil,  $\times \frac{1}{6}$ .)

are many paintings and engravings of a more ancient date. At a very early period in the investigation of this cave it was observed that the various figures often overlie one another to a greater or less extent, and from a study of the order in which they are superposed it was found possible to arrange them in a series and thus to establish the order of their age *inter se*.

This, however, afforded no clue to their position in the Palæolithic series; whether, that is, they are to be assigned to the Aurignacian or Solutrian or Magdalenian, or some to one, some to another age. On this

point the first definite information was afforded by the cave of Le Pair-non-Pair (Gironde)<sup>1</sup> where incised drawings on the walls were found to be covered up to a considerable height, about halfway, by cave deposits, which, though originally regarded as Magdalenian, are now known to be of much earlier date. They contain an Upper Aurignacian industry, and rest as at Brassemponty on the Lower Aurignacian with its sculptured ivory.

As the engravings are partly concealed by these deposits they must be anterior to them, or older than the Upper Aurignacian. In all probability they belong to the middle stage when the Aurignacian technique in all kinds of workmanship had attained its highest perfection.

The Aurignacian is a downward limit. The upward limit remained for long unascertained, and, originally, while pointing this out and insisting on the need for caution, I was inclined, in default of data, to attribute all the mural art to an age in which some examples were certainly known to occur, rather than to extend its range further than the facts seemed to warrant.

Recent discoveries, however, have supplied the necessary data.<sup>2</sup> The Lower Magdalenian deposits of Altamira have yielded, engraved upon the shoulder blade of a deer, the profile of a deer's head (Fig. 168, B), and a similar head portrayed in precisely the same style is to be seen upon the wall (Fig. 168, A). The correspondence in technique and in every other respect is so close that we might well suppose the two drawings

<sup>1</sup> F. Daleau, "Les gravures sur rocher de la caverne de Pair-non-Pair," *L'Anthropologie*, 1898, ix.

<sup>2</sup> A. del Rio, H. Breuil and L. Sierra, *Les Cavernes de la Region Cantabrique*, Monaco, 1911, cap. xv.

to be the work of the same hand.<sup>1</sup> If the drawing on the bone is Lower Magdalenian, and of this there can be no question, then that on the wall must assuredly be Lower Magdalenian also. Precisely similar evidence is also afforded by the cave of Castillo in Santander.

Again in Altamira this Lower Magdalenian sketch, and others like it, are partly covered over by the polychromes, which are thus of still later date, probably Upper Magdalenian.

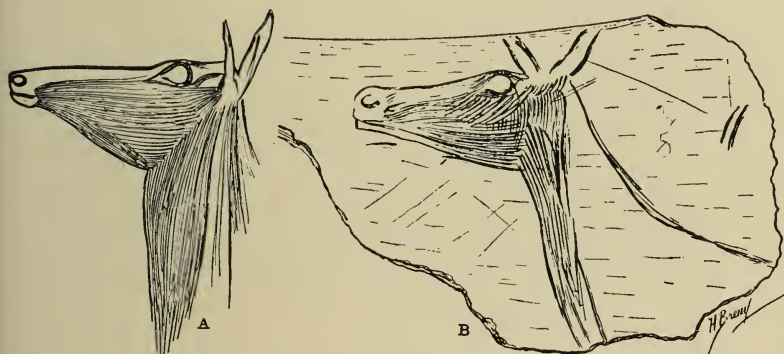


FIG. 168.—A. Deer's head drawn on the wall of Altamira; B. Similar head on the shoulder blade of a deer found in the Lower Magdalenian deposits of the cave. (After del Rio and Breuil.)

The manner in which Aurignacian and Magdalenian paintings are scattered together on the walls is shown in the example given below (Fig. 169) which is from the cave of La Pasiega (Santander). The earliest outline, the head of a deer, (*a*), is seen to be covered by the much later one (*d*); the horse (*b*) and the ox (*b*), are both of the same age and Aurignacian, and the ox (*b*) is covered by *d*, as well as by the two horses (*c, c*), which are early Magdalenian.

<sup>1</sup> May it not be that these sketches on bone were used to assist the memory when making drawings on the wall?




FIG. 169.—Superposed Paintings from La Pasiéga, Santander. *a*, Deer, Lower Aurignacian (in red); *b*, *b*, Horse and some kind of ox, Upper Aurignacian (in red); *c*, *c*, Horses, Lower Magdalenian (in black); *d*, Deer, Magdalenian (in red); *e*, Horse, Upper Magdalenian (in red, with part of the outline of the head in black, an early stage of polychrome). (After Breuil.)



FIG. 170.—Stag, *A*, and deer, *B*, painted in red; from La Pasiéga, Upper Aurignacian. Above *B* is the outline of another stag belonging to an older series (Lower Aurignacian). (*A*  $\times$  about  $\frac{1}{20}$ , *B*  $\times$  about  $\frac{1}{15}$ , after Breuil.)

The Aurignacian figures are seldom much more than outline drawing, but they are often distinguished by great truth and vigour; the stag from La Pasiega (Fig. 170, A) is an excellent example of its kind: by a naïve convention the antlers are turned out of their true position to show both the brow tynes in full. From the cave of Pindal (Asturias) we have a bold and simple sketch of an elephant (Fig. 171) showing the legs of only one side; over its shoulder its heart is represented in the generalised form which is still the recognised symbol. We shall refer to this again.




FIG. 171.—Outline of Elephant in red, from the Aurignacian of Pindal. ( $\times$  about  $\frac{1}{3}$ , after Breuil.)

From Font-de-Gaume (Dordogne) we have amongst others the outline drawing of a deer in black, and of a



FIG. 172.—Woolly Rhinoceros, painted in red, from the Aurignacian of Font-de-Gaume. ( $\times$  about  $\frac{1}{3}$ , after Breuil.)

rhinoceros (Fig. 172) in red, which may be compared with Mr. Knight's sketch (Fig. 68 on p. 157).

Of engraved figures, Hornos de la Peña (Santander)

has furnished some good examples, such as the horses of Fig. 173, which mark the beginning of the Aurignacian and those of Fig. 174, a, which mark its close; the stag



FIG. 173.—Incised drawings of horses from the Lower Aurignacian of Hornos de la Peña ( $\times$  nearly  $\frac{1}{3}$ ). (After Breuil.)

(Fig. 175, b) which is early Aurignacian; the bulls' heads (Fig. 175) one (a) from the beginning and the other (c) from the end of the period, and finally the bison



(Fig. 174, c) which is late Aurignacian. The faithful and vigorous sketches of the Abbé Breuil give a much better



FIG. 174.—(? Lower Solutrian) Engravings from the Upper Aurignacian of Hornos de la Peña. *a*, Horses ( $\times$  about  $\frac{1}{2}$ ); *b*, unintelligible sign (a serpent?); *c*, bison ( $\times$  nearly  $\frac{1}{2}$ ). (After Breuil.)

idea of these designs than any photograph. Owing to the difficulties of illumination photographs are usually

unsuccessful, but we give here a single example (Fig. 176) for comparison.

We have already alluded to figures drawn in the



FIG. 175.—Engraved figures from Hornos de la Peña. *a*, some kind of ox, Lower Aurignacian; *b*, a deer; *c*, a kind of ox, both Upper Aurignacian. (After Breuil.)

clay on the floor of Niaux, from these, it is an easy step to modelling in the round as is shown by some recent discoveries in a cave known as the Tuc d'Audoubert (Ariège). The cave is very complicated and difficult of access; after passing through several galleries, adorned

with paintings and incised drawings of carnivora, deer, and bisons, a chamber is reached, retaining imprinted on its floor the traces of human feet, chiefly the toes; farther on is another little chamber, and on the surface of the clay which forms the floor, preserved under a thin film of stalagmite, we again meet with footprints, but this time only of the heels. Why in one place we

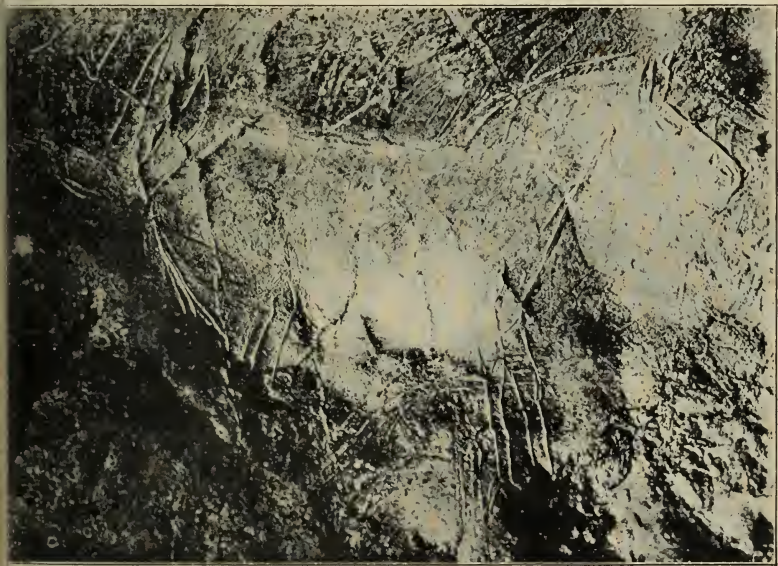


FIG. 176.--Photograph of a horse deeply incised on the wall of Hornos de la Peña. Fig. 174a is a sketch of this engraving. (After Breuil.)

should have only heels and in the other mostly toes is not known; the roof of the last chamber is low, but a stooping posture does not throw the weight on the heels. There are, however, some sinuous tracks on the clay, which suggest a gliding movement and this, it is suggested, may have something to do with some kind of ritual. The footprints in all cases indicate a little people of small stature. It is at the end of this

chamber, one of the innermost recesses of the cave, that two bisons modelled in clay (Fig. 177) were discovered by Count Begouen.<sup>1</sup> They rest against a mass of rock which has fallen from the roof on to the middle of the floor and seen from behind they appear to be running away from the observer along the side of the rock. One is a bull 63 cm. in length by 31 cm. in height measured from the belly to the chine, the other a cow, smaller



FIG. 177.—Two bisons, modelled in clay, from the cavern of the Tuc d'Audoubert, Aurignacian. (After Begouen, *L'Anthr.*)

by 2 cm. Only one side is completely modelled, the other, which rests against the rock, is left in the rough. The modelling has been very carefully done and the horns and ears are well detached. The surface is smooth but retains traces of the artist's hand. The fine hair of the beard has been put in with a sharply pointed implement, the coarser mane with the thumb.

The figures of two other bisons are deeply incised

<sup>1</sup> Le Comte Begouen, "Les statues d'argile de la caverne des Tuc d'Audoubert (Ariège)," *L'Anthropologie*, 1912, xxiii. pp. 657-665.

in the layer of clay which covers the floor, so that it would seem as if the artist began his work with silhouettes, such as these, which were afterwards lifted out and completed by modelling. Thus the models appear to be a further development of such drawings as occur on the floor of Niaux.

The portrait we should most welcome is not to be found in any of the caves of Northern Aurignacia, for the man of the period has not depicted himself with that close attention to detail that distinguishes his studies of the lower animals.

There are some grotesques (Fig. 178) which seem to be meaningless, like the foolish caricatures on a school-



FIG. 178.—Sketches of the human face, from the cave at Marsoulas (Magdalenian). (After Breuil, *L'Anthr.*)

boy's slate; possibly they are intended for demons, which the Babylonians are said to have made as unprepossessing as possible in order that they might be frightened at their own image. Some singular beings (Fig. 179) are also represented, which have been variously interpreted, sometimes as anthropomorphous apes,<sup>1</sup> sometimes as Neandertal men, and again as Aurignacians disguised in masks such as are worn by many primitive people when engaged in religious dances.

In their apparent neglect of the human form the ancient artists have been compared to the Ainos of

<sup>1</sup> Piette.

Japan, who decorate certain rods—used to lift the moustache when drinking—with figures of birds, mammals, and fish, but never of men; and when asked the reason for this they assert that they do not know how to represent the human form.

When, however, we leave the North and enter the Southern or Mediterranean province the scene suddenly changes, a different fauna is represented on the walls



FIG. 179.—Monstrous forms, engraved, from Altamira (Aurignacian).  
(After Cartailhac and Breuil, *L'Anthr.* Much reduced.)

and human figures engaged in many interesting occupations greet our eyes. The first to be discovered (and these are Magdalenian) occur on the face of a rock shelter at Cogul, near Lerida in Spain (see Map and Fig. 180).

In one of them a number of women seem to be engaged in some kind of dance; they are shown in various attitudes circling round the crudely drawn

figure of a little naked man. Some of these women are shown in the illustration (Fig. 180). In another there are two similar female figures; the cattle in the foreground of the picture (Fig. 181) have an air of domesticity and the women seem to be driving them home; but a wilder animal is seen in the distance, apparently in the act of charging a man who has unsuccessfully discharged his spear, which is falling behind the intended victim. The women in all the drawings are clothed in a gown cut short near the knees and apparently puffed out about the elbows, but there are no signs of a bodice.

The waists are wasp-like, an exaggeration on the part of the artist which suggests that tastes have little changed, and the dress though very old-fashioned—the oldest Spanish fashion on record—would seem to be coming in again.

None of the figures are sufficiently detailed to show any distinctive racial features; there is, however, no apparent steatopygy (p. 373), but the breasts are very long and pendent, as they are in many existing primitive peoples.

A later discovery is that of Alpéra<sup>1</sup> in Southern Spain, where the wall of a rock shelter at the foot of a



FIG. 180.—Three figures of women from the group at Cogul. Oblique lines represent red. (After Breuil and Cabré, *L'Anthr.*)

<sup>1</sup> H. Breuil, P. Serrano Gomez, and J. Cabré Aguilo, "Les Abris del Bosque à Alpéra (Albacete)," *L'Anthropologie*, 1912, xxiii. pp. 529-562, pl.

Cretaceous escarpment, has been painted in a frieze over 10 metres long and 2·5 metres in height. Among the animals depicted are goats, ibex, stags, fallow deer, oxen, horses, wolves, and an eland. A troop of wild Spanish goats is seen crossing the field in characteristic attitudes (Fig. 182). Some of the paintings have evidently been restored by a later hand, with the unfortunate results that usually attend this deplorable art.



FIG. 181.—A hunting scene from Cogul. (After Breuil and Cabré, *L'Anthr.*)

Of human figures there are no less than seventy; most of them are little people painted in black. Some are drawing the bow, some shooting (Fig. 183); one fine fellow is swaggering along in a jaunty fashion with his bow and arrows under his arm (none of them have quivers); a puck-like creature with a tail seems to be teasing a cow (on the right of Fig. 182), and a very





FIG. 182.—Part of the frieze at Alpera, Southern Spain. The oblique striation indicates red colouring. (After Breuil.)

diminutive man is climbing something which looks like a rope (in the middle of Fig. 182). Evidently there is a good deal of phantasy in some of these pictures.

Some of the men wear a sort of biretta, which in several cases is horned; below the knee is something



FIG. 183.—Hunters from the frieze of Alpéra. (After Breuil.)

which suggests the ragged ends of a pair of brogues, but it is probably some kind of amulet; a swelling round the ankles, like stockings that have come down, may represent anklets.

In addition to the little people there are three great men, one of them painted in red, the others in black.

They are distinguished by a different kind of head-dress resembling the crest of feathers worn by some Red Indian tribes. The profile of the face is visible in two of these men ; it is distinguished by an aquiline nose. It has been suggested that these men are magicians or medicine men drawn large to magnify their office, but it is possible that they represent a different race. This would be consistent with their extremely disproportionate size, for it has often been observed, since it was first pointed out by Nilsson, that when a people of a country are in contact with others of larger stature they are very apt—thinking of themselves as normal—to exaggerate the dimensions of their neighbours and to represent them as giants, whence our Jack-the-Giant-Killer stories ; while when their neighbours are shorter than themselves they represent them as dwarfs, whence our fairy stories.

Two women are present, not unlike those of Cogul, but wearing longer petticoats, which come down to their ankles.

In addition to pictures of living forms, the painted caves frequently present us with curious markings and signs, few of which we are as yet able to interpret. Among the earliest, dating from the very beginning of the Aurignacian, are groups of long meandering and interlacing lines or furrows “maccaroni,” often made by dragging the fingers over a surface of clay. They are well displayed at Altamira, Gargas, and Hornos de la Peña (Fig. 184).

A little later but still in the Aurignacian age, we encounter a number of enigmatical signs ; groups of disc-like dots, sometimes arranged like stars in a constellation (Fig. 185, *k*, *l*, *m*) are not infrequent : similar markings are also met with in the paintings of some

modern hunting races, and in some cases are known to represent a tally score. The Bushmen of South Africa



FIG. 184.—Interlacing lines scratched in the clay of Hornos de la Peña in the Cantabrian mountains. ( $\times \frac{1}{10}$ . After Cartailhac and Breuil, *L'Anthr.*)

or the aborigines of Australia could have thrown some light on these marks, but this opportunity has now been lost. Branching rods and forms which are known as 'scutiform' (Fig. 185, *n*) also occur, as well as others equally or more unintelligible (Fig. 185, *a, b*).

Still later, in the Magdalenian, fresh symbols make their appearance, such as those shown in the illustration (Fig. 185, *c* to *i*) and others which will be referred to later. The figure 185 *i* is an almost universal symbol for a man.

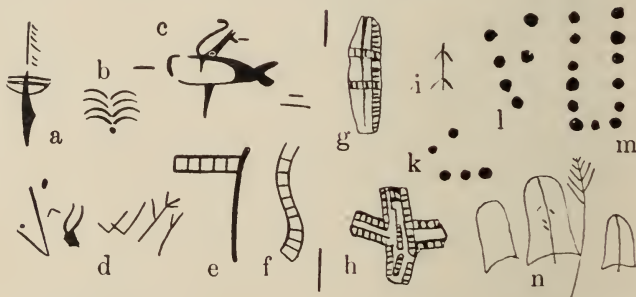


FIG. 185.—Enigmatical signs. *a-f*, from Altamira (after Cartailhac and Breuil, *L'Anthr.*; *g-n*, from Hornos de la Peña (after Hermilio Alcalde del Río); *a, b, k, l, m, n* are Aurignacian, the rest are Magdalenian. (All very much reduced.)

There is, however, one class of signs of Aurignacian, as well as of later date, which must be discussed here at greater length.

Allusion has already been made to the practice of amputating the little finger which prevails among the native women in some parts of Australia (p. 223), a custom which is widely spread among primitive people in all parts of the world.

That it existed among the Bushmen of South Africa was observed by Burchell as early as 1812. He writes : " I met one old woman who . . . stopped to show me her hands, and bade me observe that the little finger of the right hand had lost two joints and that of the left, one. She explained . . . that they had been cut off at different times to express grief . . . for the death of three daughters. After this I looked more attentively at those I met, and saw many other women, and some of the men with their hands mutilated in the same manner ; but it was only the little fingers which were thus shortened." <sup>1</sup> Stow <sup>2</sup> adds that the custom was almost universal among this people, as well as among the old Tambukis ; speaking of one party of Bushmen that he met, he remarks : " they had all lost the first joint of the little finger." <sup>3</sup> The operation was performed with a stone knife. Its object, according to Stow, was to ensure a long career of feasting after death or a safe passage to the next world, but Arbousset states that in some tribes it was a mark of distinction or caste. <sup>4</sup> Patterson <sup>5</sup> met with the custom among the Hottentots of the Orange River, who cut off the first joint of the little finger, as a cure for sickness, but the remedy was

<sup>1</sup> W. J. Burchell, "Travels in the Interior of Southern Africa," ii., p. 61, 1824.

<sup>2</sup> G. W. Stow, "The Native Races of South Africa," London, 1905, p. 129.

<sup>3</sup> Stow, *op. cit.*, p. 156.

<sup>4</sup> Arbousset, *op. cit.*, p. 493.

<sup>5</sup> W. Patterson, "A Narrative of Four Journeys into the Country of the Hottentots and Caffraria, 1777 to 1779," p. 117.

only applied to young people. Schmidt<sup>1</sup> records it as existing among the pygmy races of Mkabba on Lake Ngami, where the mutilation is a tribal sign. It also occurs among the Babongs on the Upper Ogue.

Some of the Red Indians, such as the Tlingit, Tsimshian and Haida tribes of North-Western Canada,<sup>2</sup> where the reindeer still exists, also cut off the little finger, but only on special occasions; when, for instance, death is too assiduous in his visits to a family the survivors agree to perform the ceremony at the next funeral, and when this takes place they lay the little finger on the edge of the coffin and sacrifice the first joint, in order as they say, "to cut off the deaths."

Catlin<sup>3</sup> describes the amputation of the forefinger and little finger of the left hand as forming part of the terrible initiation ceremony of the Mandan Indians.

The Californians,<sup>4</sup> the Nateotetains, another North American tribe, and the Dakotas also practise the rite;<sup>5</sup> and Mr. G. B. Grinnell, who informs me that it is common among the Indians of the plains, thinks that it formerly prevailed all over the North American continent. He writes, "I was once present when the body of a Crow chief killed in battle was brought into camp, and saw his mother and a male relative each cut off a little finger of the left hand to show the sincerity of their grief. This was at Camp Lewis (now Lewistown) in Montana," and he adds that an old Ree, who had lost three fingers of his left hand, told him he had cut them off as an offering to the higher powers, that he might

<sup>1</sup> W. Schmidt, "*Die Stellung der Pygmäen-völker in der Entwicklungs-Geschichte des Menschen*," Stuttgart, 1910, p. 48.

<sup>2</sup> F. Boas, "Report on the N.W. Tribes of Canada," *Rep. Brit. Ass.*, Cardiff, 1889, p. 837.

<sup>3</sup> Catlin, *North American Indians*, i. p. 172.

<sup>4</sup> Ninegas, *Noticia de la California*, i. p. 117.

<sup>5</sup> Herbert Spencer, *Principles of Sociology*, p. 291.

take vengeance on a hated foe. The sacrifice was accepted; at all events he killed his man.

The custom is also prevalent among many of the Pacific islands, where it did not escape the notice of Captain Cook,<sup>1</sup> who states that in Tonga the finger is sacrificed to propitiate the god Atoa. During the illness of a Tooi-tonga (a divine chief), his friends, according to Mariner,<sup>2</sup> seek to appease the god by the daily sacrifice of a little finger, not one of their own, but of some young relative of the chief; hence, if a man had many relatives of superior rank to himself he would not part with a whole finger joint at once, but prudently keep some of it for emergencies, cutting off only a little bit at a time; yet the same author makes mention of two young Tongans only five years old, who were fighting tooth and nail for the honour of suffering for the Lord of their land. On the island of Lifuka, one of the Tonga group, Erskine<sup>3</sup> records how the chief, King George, offered up one joint of his little finger; and he says that this amputation, known as "tutuanima," was still common in his time as a universal sign of mourning and as a propitiation in sickness or misfortune.

In Fiji amputation was practised for more than one reason. It is recorded that on the death of a king orders were issued that one hundred fingers should be cut off.<sup>4</sup>

Among the Masulu, a pygmy Negrito race of New Guinea, it is a common though not universal custom for a woman who has lost a child, especially if it is a first-

<sup>1</sup> Cook.

<sup>2</sup> W. Mariner, *An Account of the Natives of the Tonga Islands*, London, 1817, i. p. 454; ii. p. 222.

<sup>3</sup> Erskine, *Journal of a Cruise in the West Pacific*, 1852, p. 123.

<sup>4</sup> J. A. Farrar, *Primitive Manners and Customs*, London, 1879, p. 143.

born or much loved, to take off one of her fingers, and she may sacrifice a second or even a third finger for subsequent losses, it may be for a husband or mother.<sup>1</sup>

So, too, among the Nicobar islanders. On the death of her husband the wife has one finger joint cut off.<sup>2</sup> Barbarous as the custom may seem to us it is a vast improvement on the suttee of India, to which country we now pass.

In the peninsula of India, among the Dravidians of Mysore, there is a sect of the Morasa Vakkaliga (wild husbandmen) known as the Berula Kodó (*i.e.*, people who give the finger).<sup>3</sup> The sacrifice, which is attended by an elaborate ritual, is made the occasion of a great religious festival which is held on certain holy days at intervals of a few years. A large number of women are operated upon at each festival. The officiating priest is the headman of the village, who may be at the same time the village blacksmith, and thus skilful by practice in the use of the chisel. He receives a regular fee for each case. It is the last two joints of the third and fourth fingers of the right hand that are removed.

The existing accounts of the ceremony, which are numerous, do not agree among themselves in explaining

<sup>1</sup> R. W. Williamson, *The Mafalu Mountain People of British New Guinea*, London, 1912, p. 247.

<sup>2</sup> E. Tylor, *Primitive Culture*, London, 1891, ii. p. 400.

<sup>3</sup> Wilkes, *Historical Sketches of the South of India*, London, 1810, 4to, 4 vols., i. p. 441; F. Buchanan (Hamilton), *East Indian Gazetteer*, 1815, and *A Journey from Madras*, 1807, i. p. 319; *Indian Antiquary*, 1873, ii.; *Manual of Salem District*, 1883; F. Fawcett, on the "Berulu Kodo, a sub-sect of the Moras Vokaligaru of the Mysore Province," *Journal of the Anthropological Society of Bombay*, 1889, i. pp. 449-474, *Census Report*, 1891; Abbé Dubois, *Hindu Manners and Customs*, ed. 1897, p. 27; *Madras Government Museum*, 1903, *Bull.* 3, iv. p. 193; E. Thurston and R. Rangachari, *Castes and Tribes of Southern India*, 1909, v. p. 75.



what determines the sacrifice. In one of the earliest,<sup>1</sup> it is asserted that "every woman previous to the piercing of the ears of her eldest daughter," as a preliminary to betrothal, must undergo the amputation; in one of the latest,<sup>2</sup> on the other hand, it is said that the sacrifice must be made for every individual, whether boy or girl, who is born into the sect. In this case it would seem that there must be sometimes a difficulty in finding enough fingers of the right kind to go round. According to another account<sup>3</sup> it is only when a man becomes a grandfather that a finger is cut off; but it is not the grandfather who gives his finger; it is the aunt! (Wife of the eldest son of the grandfather.)

At the present day the actual sacrifice is seldom, if ever, carried out, a symbolical representation of one kind or another taking its place. Thus, in one district the victim presents her hand to the priest with a piece of gold wire twisted round the sacrificial finger, and the removal of this symbolises the amputation. Since the victim keeps her finger, and the priest keeps the gold, and the god is satisfied we might imagine that everyone would be pleased all round; but strange to say, this is by no means the case. The women regret the ancient dispensation, not that they have any religious scruples, but that the esteem in which they were formerly held is, they say, abated, and this may be true, if we accept the statement that a mutilated finger was always regarded as a sign of chastity.<sup>3</sup>

On a review of this evidence, it will be seen that we have here another instance of a singular practice which

<sup>1</sup> Wilkes, *loc. cit.* This possibly refers simply to the time of life at which the operation was performed, the reason not being given.

<sup>2</sup> F. Fawcett, *loc. cit.*

<sup>3</sup> *Census Report, loc. cit.*

<sup>3</sup> Among these people we meet with much that reminds us of the Australians, especially in their matrimonial rules and system of relationships.

is common to a great number of peoples who are isolated, and have long been isolated, from one another by great distances and other geographical conditions. There is room, no doubt, for more than one explanation, but the simplest and most satisfactory would seem to be that which is based on the great antiquity of the custom<sup>1</sup> for as we shall see later, it was already in existence at a time when the forefathers of these now widely separated races were probably in direct or indirect communication with one another. If, as may well have been the case, they once occupied the old world, that cradle of the human race, and have since been dispersed to their existing homes, carrying their ancient customs with them, our problem would be solved.

It happens, fortunately for our inquiry, that amongst most of the people who amputate the fingers there is a custom also of imprinting the outline of the hand on the walls of caves or the face of a cliff. There are various ways of doing this, a common plan is to shield the surface of the rock with the outspread hand and then to apply pigment all round it; by this method the hand is left in blank on a coloured ground; but sometimes direct impressions are obtained by smearing the hand with pigment, and then stamping it on the rock. We may distinguish these as positive, the others as negative imprints. Imprints, both positive and negative, have been observed on the walls of caves in California, Arizona, Peru, Africa, and Australia—the red hand has also been observed in Egypt, Palestine, Arabia, Babylonia, India, Phœnicia and Mexico. But what is of

<sup>1</sup> We may connect with its antiquity the diversified circumstances which demand its performance, sometimes birth (Mysore), sometimes death (N. American Indians and others), sometimes sickness (Tonga and elsewhere), at others a vindictive desire for justice (Ree chief); in all these cases as a propitiatory sacrifice, but degenerating in others to a mere sign of caste, calling, or tribe.

especial interest to us—it started us indeed on this long disquisition, is the fact that they also occur in the painted caves of France and Spain. None of the imprints found in the grotte de Castillo show any signs of mutilation, but if we turn to Gargas we encounter a truly shocking spectacle. Altogether there can scarcely be fewer than 200 imprints on the walls of this cave and among these a large number are sadly mutilated (Fig. 186).



FIG. 186.—Silhouettes of hands in red and black; on the right (not lettered) from the cave at Gargas; on the left attempts to imitate them, A, E, by sifting rouge over a hand spread out horizontally, B, C, E, F, with a crayon, G, by blowing charcoal out of the mouth against a hand placed against a vertical wall, H, by blowing it out of a tube.

It is not merely the first joint of the little finger that is missing; no finger enjoys any preference, any one or all of them may be shortened; in some cases all the digits including the thumb have lost their first two joints, so that they look less like fingers than toes.

Here then we seem to have evidence that the custom was already flourishing in Aurignacian times and practised with a virulence that is without example among existing tribes.

It may be as well before accepting this conclusion to consider what objections can be raised against it. To begin with, the fact will be recalled that sacrifice tends to become more symbolic than real. In China the wife and slaves and horses are no longer buried along with a deceased mandarin; paper models of them are found to do just as well and are much less expensive. How, then, would it be if the Aurignacian folded down his fingers when he placed his hand against the wall to leave its mark? Primitive people are sometimes primitive enough to think that they can deceive their gods. What more admirable deception than this! "Behold, Atoa! my veritable sign manual on the wall! and you can see for yourself that I have not been sparing, for all the fingers are missing!"

But is it possible to "fake" the marks in this way? To answer this question my friend and former pupil, Miss Byrne, of Somerville College, and I have made some experiments. Various methods were tried, and the results are shown in Fig. 186. Placing the hand either prone or supine on a sheet of paper, with the finger it is intended to shorten folded back, the outline may be traced with a crayon, such as the chalk used for writing on a blackboard; this is the simplest and neatest plan (Fig. 186, B, C, E, F). We know that the Aurignacians possessed crayons of red ochre (Fig. 159, p. 322), and they may have made use of them for this purpose. It is asserted, and there can be no doubt of the fact, that the Australians sometimes employ a different device: filling their mouth with red ochre or charcoal, they puff the pigment against the hand while it covers the dampened face of a rock; the Aurignacians may have done the same, but we have no evidence to prove that they did. For myself I have not tried this

plan, but Miss Byrne has made one attempt and with a fair amount of success (Fig. 186, G). It would require more practice, however, than she is disposed to make to obtain skill in this art. As a substitute I have sifted fine rouge over the hand laid on gummy paper, or blown it through a tube (Fig. 186, A, E, H).

These experiments prove that the appearance of amputation can be obtained without proceeding to that extreme, and it is tempting to suppose that the Aurignacians, who were evidently a very gifted race, had already passed through the stage in which their religious cult demanded the sacrifice of the actual finger, and had arrived at the notion of symbolic representation. If so the restriction of the sacrifice to the little finger might soon lose its meaning, and any or all of the fingers might be suppressed, perhaps according to a scale of fees imposed by the officiating priest or medicine-man!

Pleasant as it would be thus to explain away the rows of mutilated hands in the cave of Gargas, we can not stop here, but must push our inquiries a little further.

In the first place, the apparent discordance between the facts as indicated by the Aurignacian imprints and the practice of modern races is not so great as it appears. Thus, although it is true that some races sacrifice only the little finger, yet it is also true that others are more generous, and even in those cases where travellers have asserted that the mutilation is restricted to a single finger, it can be plainly shown that they were mistaken. Nothing can be more definite than the statements of Patterson, and even of Burchell, whose reputation for close and exact observation is so deservedly great; yet how dangerous it would be to

generalise from them we will now make clear. Some years ago several Bushmen were exhibited in Berlin, and Virchow,<sup>1</sup> the eminent anatomist, was able to examine them. He seems to have known nothing of mutilation as a custom, and his description of their hands, which is fortunately accompanied by illustrations, is purely anatomical.

In one instance (Fig. 187, c), contrary to what we should expect from the statements of travellers in South

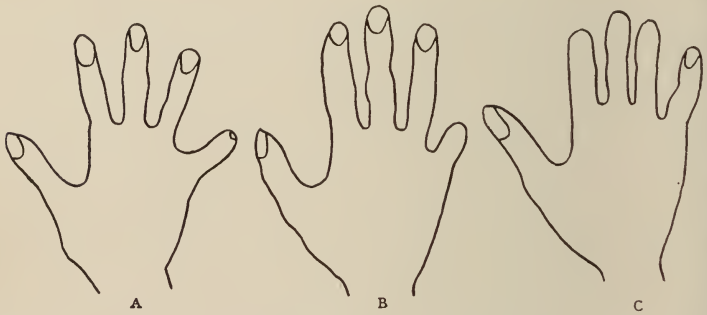


FIG. 187.—Mutilated hands of Bushmen seen from the back. A, last joint of little finger amputated, but retains a rudiment of the nail; B, similar, but with no trace of a nail; C, the last joint of the first and second finger and the tip of the third have been removed. A and B male, C female. (After Virchow.)

Africa, the little finger shows no sign of mutilation, while the first, and second have each lost the last joint, and the third has lost the nail and finger-tip. Barrow<sup>2</sup> states that “in every sickness of what kind soever it is usual with them to take off the extreme joints of the fingers, beginning with the little finger of the left hand.” In three of the cases described by Virchow they had evidently begun with the right hand.

How far the mutilation may be carried among modern

<sup>1</sup> R. Virchow, “Bushmänner,” *Zeits. f. Ethn.*, 1886, xviii. pp. 221-239, in particular pp. 222-223.

<sup>2</sup> Barrow, *op. cit.* i. p. 245.

racés is shown, assuming it to be correct, by Herbert Spencer's<sup>1</sup> statement that among the Nateotetains, a tribe of North American Indians, "some old women may be seen with two joints cut off every finger of both hands." This is as extreme a case as any recorded by the Aurignacians.

Again the only known case in which the sacrifice has been softened into symbolism is that of the Dravidians of Mysore, and here it does not appear that the change was spontaneous; it seems to have been a compromise forced upon the people from without, by the action, indeed, of the British Government in India.

Finally, if, as we must admit is probable, the imprints were made in the Australian fashion by blowing powdered pigment out of the mouth, then it is doubtful whether our experiments have proved that the records can be manipulated in the artful manner we have supposed. It is very difficult to keep the folded fingers in such close contact with the wall as to prevent some of the pigment from getting underneath them and thus, as will be seen by reference to Fig. 186, G, H the imprints made in this way are by no means so sharp and clean as most of those in Gargas.<sup>2</sup>

Thus on the whole the weight of evidence is distinctly in favour of the simple and obvious interpretation with which we so mistrustfully set out.

But even if this were not so, the simulation of mutilation would be sufficient proof in any case to show that the custom of mutilating the hand was already in existence in Aurignacian times, or before, and thus our

<sup>1</sup> Herbert Spencer, *tom. cit.* p. 291.

<sup>2</sup> It is stated, however, that the Australian natives sometimes smear the palm of the hand with animal fat to prevent the pigment from getting underneath, and thus ensure a sharp impression. By this simple means our results could have been much improved. See R. H. Matthews, *Proc. R. Soc. Vict.*, 1895, vii.

explanation of its present or recent distribution is so far confirmed.

We have now passed in review some of the best examples of the mural art as it existed in the Palæolithic epoch, and we cannot survey the series of pictures with which primitive man has illustrated the animal life of his time without a feeling of delight; the pleasure which we feel in this glimpse of a vanished fauna is enhanced by the fact that we look at it through the eyes of the ancient hunter himself. The pictures seem to be a pure study of nature, expressing the vivid sympathy of the artist with the world around him. Of so much we may feel assured, yet this may not be all. Without a full understanding of the civilisation of a race we cannot understand its art. Our own minds are saturated with the influence of our age, and the art of the ancient hunters may have meant something very different and something much more to them than it does to us. Indeed, M. Salomon Reinach has endeavoured to show it was intimately bound up with their religion or magic.<sup>1</sup> He points out that all the animals represented are such as are desirable for food: "undesirable" animals, such as lions, bears, and tigers, are never depicted.<sup>2</sup> But it is a widely spread belief, once apparently universal, that the image of an object gives the possessor some sort of hold upon it, and thus, by drawing the likeness of these animals, primitive man might have thought to

<sup>1</sup> S. Reinach, "L'Art et la magie à propos des peintures et des gravures de l'âge du Renne," *L'Anthr.*, 1903, xiv. p. 257; also *Cultes, mythes et religions*, Paris, 1905, i. p. 131.

<sup>2</sup> This, however, can no longer be maintained. There is a lion, a bear, and a wolf on the wall of Combarelles, and a wolf on the wall of Font de Gaume; the bear, however, was good eating. Indeed, it is impossible to say with certainty what Palæolithic man would not eat. Even that filthiest of animals, the hyæna, seems on some occasions to have served as food, and we have already alluded to cannibal feasts.



influence them in the chase. When we speak, M. Reinach remarks, of the magic of the artist's pencil, we use a metaphor which had once a literal meaning.

Again, in the initiation ceremonies practised among the Australian aborigines, a sacred figure, which the women and uninitiated are not permitted to see, plays an important part; and in connexion with this the singular fact is cited that the animal figures in the caves never occur in the better illuminated parts, but always at some distance from the entrance, where the obscurity is so great that nothing can be seen by civilised eyes without the aid of artificial light. At the same time no signs of smoke remain to show that the troglodytes made use of torches or similar means of illumination. There is less mystery in this, however, than has been supposed; the eyes of primitive races are not superior to our own, and the artists could not paint without light; they certainly possessed lamps, and an Eskimo lamp, which gives a good light, does not smoke when properly tended. The absence of pictures near the entrance is probably due to their destruction by weathering.

But a more appropriate illustration is perhaps afforded by the Zuñi Indians<sup>1</sup> of New Mexico. This people is divided on a very natural basis into a number of totem clans, one of which has the mountain lion for its totem. Each hunter who belongs to the priestly brotherhood carves an image of his totem (Fig. 188) out of some kind of stone.<sup>2</sup> If the piece of stone has, to begin with, some

<sup>1</sup> *Reports Bureau of Ethnology*, Washington, 1883, ii. ; 1886, iv. ; 1887, v. ; 1896, xiii. ; 1904, xxiii., in particular ii. ; F. H. Cushing, *Zuñi Fetishes*.

<sup>2</sup> A carved figure in soft stone of some feline animal is figured by the Abbé Breuil from Isturitz. It strongly recalls the Zuñi image of the mountain lion (see Capitan, Breuil and Peyrony ; *La Caverne de Font-de-Gaume*, Monaco, 1910, p. 153.)

semblance to the form of a mountain lion, so much the better ; it will possess more magic when virtue is conferred upon it. (This may explain why the Palæolithic hunters sometimes selected a boss of rock within the cave which only required the assistance of art to assume an obvious animal form.) The carving finished they bind over the region of the heart a flint arrow-head (Fig. 188), the equivalent perhaps of the arrows painted on the side of the bison in Font-de-Gaume ; and it may be that the heart of the elephant painted on the walls of Pindal (Fig. 171) is a variant on this motive, symbolising the centre of life and, as the Zuñis regard it, the source of magic.

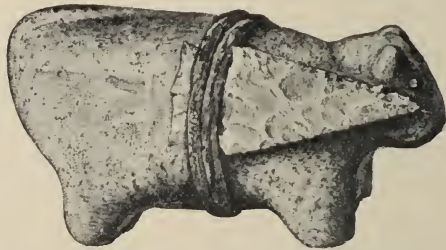


FIG. 188.—A Mountain Lion "Fetish." (After Cushing.)

The graven images are kept together in a basket, which is deposited in the "House of the Deer Medicine," and guarded by an official keeper.

At the festival of the New Year they are removed and arranged in front of an altar in a sacred chamber where the members of certain priestly orders assemble for a religious service. A priest presides and prayers are offered up, the burden of which is much like our own "Give us this day our daily bread." The assisting worshippers join in the responses, just as we do in the Litany, and use an expression which means "Amen."

Through this service the images receive a blessing

and become charged with magic powers. Every hunter carries one with him to bring him good luck when he goes a-hunting.

Additional evidence of the same kind is furnished by the Ojibwa Indians<sup>1</sup>; the medicine man or shaman makes a drawing of the animal to be hunted, an elk for instance (Fig. 189, 2, 3) on birch bark or on the ground; the heart he paints in with vermilion, and draws a line to it from the mouth—the line of life—

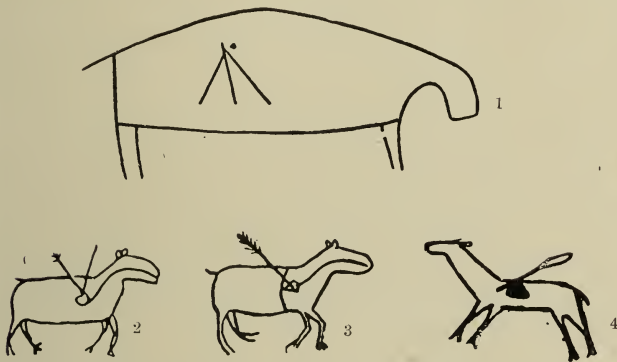


FIG. 189.—1, Arrow on the flank of a wounded animal, the wound being indicated by a dot to the right of the arrow. Wisconsin (after Mallery); 2, 3, outlines of elks addressed in magic hunting song; 4, elk recording a successful hunt; Ojibwa Indians. (After Hoffman.)

along which the magic he invokes is conducted inwards. He then sings the magic song, one verse of which is directly addressed to the animal (Fig. 189, 2) thus:—

“I shoot your heart; I hit your heart,  
Oh! animal—your heart—I hit your heart!”

and concludes by extolling his own powers, as he points to his second sketch (Fig. 189, 3):—

“I am such, I am such, my friends  
Any animal, my friends, I hit him true, my friends.”

<sup>1</sup> W. J. Hoffman, *Ann. Report Bur. Ethn.*, 1891, vii., p. 221 *et seq.*, in particular, p. 247.

But similar drawings (Fig. 189, 4) are made by these Indians to record a successful hunt,<sup>1</sup> as in the illustration which refers to a hunt when it is said that one hundred elk were killed. It will be observed that in this case the line of life is omitted.

The pictograph (Fig. 189, 1) from the face of a rock in Wisconsin<sup>2</sup> is no doubt also a record.

It is not improbable that the ancient paintings were connected, like the "fetishes" of the Zuñi or the drawings of the Ojibwa Indians, with an esoteric cult—half magic, half religion; and it is even possible that art itself may have originated in the recognition of an accidental resemblance between some natural objects and animal forms and the subsequent endeavour to strengthen this resemblance.

Such an hypothesis is worthy of examination, but pending this we may prefer a different explanation. The desire for expression, so universal among men, finds its readiest and simplest satisfaction in art. Give some young Giotto a piece of chalk and he will make you a picture before he is twelve years old. The artist is the artist first, born not made, expressing himself with brush or burin out of pure spontaneity, simply because he cannot help it. "The beauty and the wonder and the power, the shapes of things, their colours, lights and shades"; it is to the irresistible appeal of these that he responds, and so makes a new wonder of them. That is the true magic of the artist's pencil. Religion may appropriate or inspire the achievements of art, but she does not create them.

We must now set out on a rather difficult quest.

<sup>1</sup> Hoffman, *tom. cit.* p. 280.

<sup>2</sup> G. Mallery, "Picture Writing of the American Indians," *Ann. Rep. Bur. Ethn.*, 1893, x., p. 126.

What, we may ask, has become of this gifted Aurignacian race? Has it wholly vanished out of ken, either by extinction, or by transformation into a more civilised people, or by absorption into some conquering race, like say the Egyptians, or does it possibly still survive, retaining, more or less, its primitive characters?

In attempting to answer this question we may begin by confining our attention to the mural paintings and endeavour to discover whether there is any existing race which practises the same art. Drawing seems indeed to be almost as universal as speech: the Tasmanians could trace rude outlines of objects that excited their interest, and the Australians not only made impressions of the hand on rocks or the walls of caves, but even sketched, by painting or graving, outlines of men and animals.<sup>1</sup> These, however, are

<sup>1</sup> They were first observed by Capt. Cook, then by Flinders (*Voyage to Terra Australis*, 1803, ii. p. 188). There is an extensive literature on the subject; the following list is by no means complete: P. P. King, *Coasts of Australia*, 1827, ii. p. 26 *et seq.*, no figs.; G. Grey, *Journals of Two Expeditions of Discovery in N.W. and W. Australia*, London, 1841, i. pp. 201-215, pls.; J. L. Stokes, *Discoveries in Australia*, London, 1846, ii. p. 169, pl.; R. Brough Smith, *The Aborigines of Australia*, 1878, i. p. 308, fig. 88; J. C. Cox, "Drawings by Australian Aborigines," *Proc. Linn. Soc. N.S.W.*, 1878, iii. p. 155, pls. (these drawings are on bark); H. Tryon, "On an Undescribed Class of Rock Drawings of Aborigines in Queensland," *Proc. Roy. Soc. Queensland*, 1884, i. p. 45, pl.; G. B. Barton, *History of New South Wales from the Records*, Sydney, 1889, i. p. 290; R. Etheridge, *junr.*, *Records Geol. Surv. N.S.W.*, 1889, i. p. 146, pl.; 1890, ii. p. 29, pl.; 1892, ii. p. 177, pl.; 1893, iii. p. 33, and p. 80, pl.; *ibid.*, *Records Australian Museum*, 1903-5, v. p. 118, pl. and p. 271, pl.; 1908-10, vii. p. 80, figs.; Phillip, *The Voyage of Governor Phillip to Botany Bay*, London, 1790, p. 89; J. Mathew, "The Cave Paintings of Australia," *Journ. Roy. Anthr. Inst.*, 1893, xxiii. p. 42, pls.; *ibid.*, "Notes on Aboriginal Rock Paintings, Victoria," *Proc. R. Soc. Victoria*, 1897, ix. p. 29, pl.; *ibid.*, *Eagle Hawk and Crow*, London, 1899, pp. 125-140, pls.; R. H. Matthews, "Rock Paintings, Bulgar Creek, near Singleton, N.S.W.," *Journ. R. Soc. N.S.W.* for 1903 [1904], xxvii. p. 358, pls.; *ibid.*, "Aboriginal Rock Paintings and Carvings in N.S.W.," *Proc. R. Soc. Victoria*, 1895, vii. pls.; E. Giles, *Travels in Central Australia*, Melbourne, 1875, pls.; Campbell, "Aboriginal Carvings of Port Jackson and Botany Bay," *Mem. Geol. Surv. Ethn. Ser.*, 1899, i.; W. W. Thorpe, "Aboriginal Drawings in Rock

extremely crude, and never rise to the same artistic level as the paintings and sketches of Palæolithic man.

In Queensland, which is open to influence coming from the North, we meet with conventional symbols, such as the universal sign for man (Fig. *d*, 300) and cartouches bearing lines which remotely resemble the markings on Azilian pebbles.<sup>1</sup> There are also, however,




FIG. 190—Figures from the caves of the Glenelg Valley, N.W. Australia. Black here represents deep red in the originals; oblique lines, light red; dots, yellow; and vertical lines (as in the eyes), blue. All the lines in B, except the eyes, are in red. (After Grey. Much reduced. In the original the figure A is 10 feet 6 inches in height.)

polychrome paintings in Australia. Some of the most remarkable of these were observed more than seventy years ago by Sir George Grey<sup>2</sup> in caves which open on the precipitous sides of the Glenelg Valley, in North-Western Australia; they represent (Fig. 190) men and women (who were certainly not Australians) and the

Shelters at Bundanoon, N.S.W.," *Rec. Austr. Mus.*, 1908-10, vii. p. 325, pl.; W. E. Roth, *Ethnological Studies*, London, 1897, p. 116, fig.

<sup>1</sup> Tryon, *loc. cit.*

<sup>2</sup> G. Grey, *loc. cit.*

kangaroo. Both men and women wear a singular head-dress, in some cases coloured red, in others blue; it has been described as a halo, but in B. (Fig. 190) it is helping to support a kangaroo, and a halo would hardly be strong enough for that. Can these pictures represent a shipwrecked crew, the men in sailors' hats, and the women (whose halos are more ornate) in bonnets? And what kind of reckoning was kept by the three rows of sixty-one dots? The halo (?) of the man A. is inscribed



FIG. 191.—Painting in cave on Prince Regent's River, Fitzroy River, N.W. Australia. (After Bradshaw.)

with characters which look very like letters indicating, the irreverent might suppose, the name of his ship; but Mr. J. Mathew, who thinks they are of Sumatran origin, transliterates the first four into "Daibai" and suggests that the whole word is equivalent to "Daibattah," the name of a deity of the Battas of Sumatra. But additional characters, evidently belonging to the same script, occur in some still more mysterious paintings (Fig. 191), which have since been found in the same district, though at a considerable distance from

Glenelg, and these Mr. Mathew does not interpret.<sup>1</sup> It is doubtful whether any of these polychromes are of indigenous origin, and whatever their meaning, they certainly belong to a very different school from the Aurignacian.

The inhabitants of America, both North (Colorado, Arizona, Mexico) and South (Peru, Patagonia) have also left imprints of the hand on the rocks, as well as paintings or carvings,<sup>2</sup> (Fig. 192) which are not unlike some of the ancient work in Europe.



FIG. 192.—Paintings in red and impressions of hands on a block of granite in the Sierra de la Caca-chillas, Lower California. (After Diguët, *L'Anthr.*)

The art of the ancient Mexicans was so different that it can hardly be brought into this comparison; that of the Egyptians makes a nearer approach, but it stands on a still higher plane.

Africa, however, furnishes us with another people, still in much the same stage of culture as the Aurignacian, inhabiting caves, and decorating the walls with paintings, both monochrome and polychrome, which recall in the closest manner some of the most as well as some of the

<sup>1</sup> J. Bradshaw, "Notes on a Recent Trip to Prince Regent's River," *Roy. Geogr. Soc. Austr.*, 1892, ix. pt. 2, p. 99 *et seq.*; T. Worsnop, "The Prehistoric Arts of the Aborigines of Australia," *Australasian Association for the Advancement of Science*, 1895, vi. p. 135 *et seq.*, pls.

<sup>2</sup> *Report Bureau of American Ethnology*, pp. 98, 118, 138; C. Mindeleff, *Cliff ruins of Arizona*, 1897, xvi. p. 153, pl. lv.; p. 178, fig. 74, p. 181; M. C. Stevenson, *The Zuñi Indians*, 1904, xxiii. p. 42, pl. vii.; p. 233, pl. xlvi.; J. W. Fewkes, *The Aborigines of Porto Rico*, 1907, xxv. p. 42, pl. vii.; p. 223, pl. xlvi. The Zuñi and related Indians also represent sacred animals on the walls of the sacred chambers in which, the altar is set up. They are painted in brilliant colours.



least successful efforts of Aurignacian times.<sup>1</sup> These are the Bushmen, a race which once spread over a great part of South Africa, but now maintains an unequal struggle for existence in the Kalahari desert. Most of their paintings represent scenes from the chase; in the accompanying illustration (Fig. 193) a group of elands is shown attacked by lions. A good deal of the original effect is lost by the translation of the various tints into



FIG. 193.—Elands pursued by lions. The elands are painted in white and graduated shades of orange and yellow; the lions are pale yellow, and the Bushmen black. From the Lower Invani, Queenstown Division, Cape Colony. ( $\times \frac{1}{30}$  about. After Stow.)

black and white, but it will be perceived that the outlines are firmly and correctly drawn—those indeed who are familiar with the eland speak of this as a perfect representation.

In the next illustration (Fig. 194) the five birds to the left represent real ostriches; that which seems to be one on the right is a Bushman disguised as an ostrich;

<sup>1</sup> Impressions of the human hand are also met with on the walls of these caves.

the extended bow betrays him. The colours in this are not so nicely graduated as in the preceding, but it is a good picture, the outlines are well drawn, the attitudes



FIG. 194.—A group of ostriches and a Bushman hunter disguised as an ostrich, painted in black and white, except the two birds in half-tone which are greyish-blue. From Cape Colony. ( $\times$  nearly  $\frac{1}{30}$ . After Stow.)

of the birds true to life, and the grouping is extremely skilful. An Aurignacian could not have done better.



Fig. 195.—Outline of a picture of a rhinoceros. (After Fritsch.)

The outline of a rhinoceros shown in Fig. 195 is remarkably true to nature.

The incident represented in Fig. 196 throws an interesting light on the relations which existed between the Bushmen and their powerful neighbours, the Kaffirs. The latter, a warlike but pastoral people, encroached



FIG. 196.—A Bushman cattle-raid ; pursuit by the Kaffirs and rear-guard action. From a cave near Hermon, Basutoland.

from time to time on the hunting grounds of the Bushman, and thus robbed them of their natural source of food. As the only possible means of compensation the Bushmen retaliated by lifting the Kaffirs' cattle,<sup>1</sup> and in the picture we are told the story of a successful cattle raid. We see the Bushmen driving away the herd, and the tall Kaffirs, armed with assegais, rushing

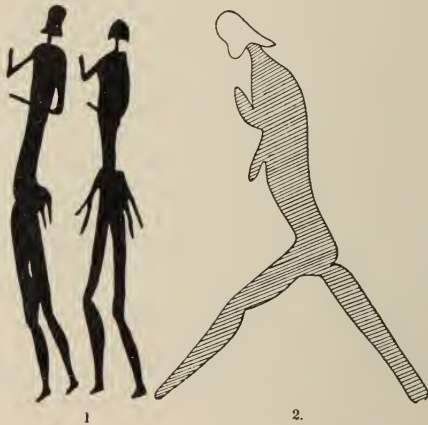


FIG. 197.—Bushman paintings. 1. Kaffir women from Julijskraal, Orangia. ( $\times \frac{1}{2}$ . After Johnson.) 2. Human figure painted in reddish-yellow (oblique lines) and white. From Cape Colony. ( $\times \frac{1}{2}$ . After Tongue.)

upon them in leaps and bounds, till brought up sharp by the plucky little archers who protect the rear.

Among the Bushmen paintings of the human form are several which recall those of Cogul (Figs. 197, 198); some present a similar treatment of the head (Fig. 197), others of the dress (Fig. 198). Precise resemblance is, of course, not to be expected; allowance must be made for changes in fashion and differences in climate.

In Fig. 199, which recalls the hunting scene (Fig.

<sup>1</sup> "In lifting cattle, Mercury himself could not have been more expert," Burchell, *op. cit.*, ii. p. 71




FIG. 198.—Bushman paintings. 1. Steatopygous figure painted in red, from Ladybrand Commonage, Orangia. ( $\times$  about  $\frac{1}{2}$ . After Tongue.) 2. Female figure with fringed gown, from Orangia. ( $\times$   $\frac{1}{4}$ . After Johnson.) 3, 3', 3''. Three draped figures forming part of a procession; oblique lines represent red; from Greenvale, Cape Colony. ( $\times$   $\frac{1}{4}$ . After Tongue.)




FIG. 199.—Part of a long picture showing undulating lines, rows of dots. Bushmen and animals, from Zuurfontein, Cape Colony. ( $\times$  about  $\frac{1}{5}$ . After Tongue.)

181) from Cogul, we recognise the rows of dots with which we are already familiar in various Aurignacian and Australian paintings, as well as sharply undulating

lines, which resemble in some degree those of Gargas and elsewhere.

Barrow<sup>1</sup> observed in the caves of the Sneuberg district a number of crosses, circles, dots and lines, placed in a long row as if to convey some meaning, which, however, he did not discover. Hahn<sup>2</sup> was more fortunate with two signs in the Orange district; one of these, a circle with a dot in the centre, indicates a natural hole, or cistern, in the rocks, and I fancy its meaning might be extended to include a spring blocked up by a

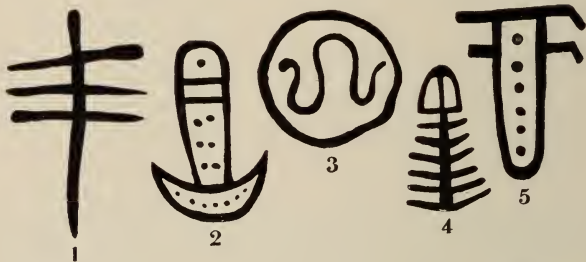


FIG. 200.—Symbols cut in striated rocks on the banks of the Gumaap, Griqualand West. ( $\times \frac{1}{25}$ . After Stow.)

round slab with a plugged-up hole in the centre, such as occur in Bushman's land; the other a  $\top$ , placed vertical, sideways  $\dashv$ , or inverted  $\perp$ , represents the well-known jackal's tail (p. 401), made from a strip of fell cut from the forehead of the zebra. These explanations were gladly given by an old Bushman, who was a painter himself.

The symbols in the next figure are peculiar (Fig. 200), and, with the doubtful exception of the first, not known out of South Africa; their meaning is unknown, and all chance of discovering it is now irretrievably lost.

There are obvious differences between the Aurignacian

<sup>1</sup> John Barrow, *op. cit.* i. p. 29.

<sup>2</sup> T. Hahn, *Zeits. f. Ethn.* 1879, xi. p. 307.

and the Bushmen paintings: we may notice, as one of the most important, that in the latter the various figures are not thrown on to the wall in a disorderly crowd, but are grouped together into a picture, which tells a tale of its own. At the same time the differences are outweighed by the similarity; the technique is much the same, there is the same realistic truth, and the same quality of movement in the animal forms. Certainly of all existing hunting tribes the Bushmen make the closest approach in their art to that of the Aurignacian age. This at least may be affirmed. If we assume as a working hypothesis a close alliance between these two schools of painting, can we advance a step farther and assume that the Bushmen and the Aurignacian race are closely connected by blood? By no means. We cannot argue from identity of cult to identity of race; the error of the philologist in treating a communicable character as an inborn gift has caused trouble enough in this respect, and we cannot be sufficiently on our guard against it. But there is no reason why we should not continue our inquiry, and as a next step seek for evidence of another kind, this time anatomical. If we attentively examine the Bushmen as they are represented in their paintings, we shall perceive a peculiarity in their outline, owing to that excessive development of one feature which is known as *steatopygy*. Direct observation of existing Bushmen shows them to be *steatopygous* (Fig. 211); the Hottentots are still more so. In the women of these races this character is associated with another, that is, a remarkable elongation of the *labia minora*, so that they are sometimes spoken of as *longinymph*. European women are sometimes slightly *longinymph*, but not at the same time *steatopygous*; the association of these two characters is peculiar to the

Bushmen, Hottentots, and perhaps the Accas. The greater the development of these features, the greater the approach to a Hottentot's ideal standard of beauty.

If we now return to Aurignacian man we shall find that although for some inscrutable reason he usually refrained from depicting the human form, yet he had



FIG. 201.—Mammoth carved in ivory from Předmost. (After Maška.)<sup>1</sup>

no scruple about sculpturing it in the round; he by no means restricted himself to this subject, as will be seen by reference to the accompanying illustration (Fig. 201), but he seems to have taken a special pleasure in carving figurines, which almost invariably represent woman in the nude. A considerable number

<sup>1</sup> The station at Předmost, in the löss, is now attributed to the Solutrian horizon. (v. H. Obermaier, *L'Anthr.*, 1904, xv., p. 29, and H. Breuil, *C. R. Congrès international d'Anthr.* (1912), 1913, i., p. 188.)



of these have been discovered in various caves, as at Brassempouy (Figs. 203, A, B, C; 206, A; 207, A, B, C), Barma grande (Mentone) (Fig. 206, B), Pont-à-Lesse (Belgium) (Fig. 206, c), and in the löss at Předmost (Moravia); at least a dozen are preserved in the Museum at St. Germain near Paris.

A specimen of great interest has been obtained from an Upper Aurignacian horizon in the löss of Willendorf, on the left bank of the Danube, 20 kilometres above Krems (Fig. 203, A).<sup>1</sup> As in most of the statuettes, the face is not worked out in detail, probably the artist felt unequal to the task, but the hair is rendered in a way that suggests the "pepper-corn" tufts of Negroid races.

The human form is also represented, not by statuettes, but by carvings in low relief at Laussel in Dordogne, where they were discovered by Dr. Lalanne.<sup>2</sup> One of them, by a rare exception, is the figure of a man (Fig. 204) probably in the act of drawing a bow; it is singularly like some examples of Egyptian art; another representing a woman is carved high up on one side of

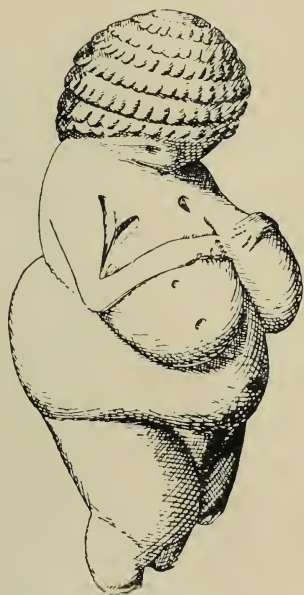


FIG. 202.—Aurignacian figurine. The Venus of Willendorf, carved in oolitic limestone, and originally painted with red ochre, 11 cm. in height, from Willendorf, on the Danube. (After Szombathy.)

<sup>1</sup> Szombathy, "Die Aurignacienschichten im Löss von Willendorf," *Korrespondenz-Blatt, Deutsch Ges. Anthr.* 1909, xl. pp. 85-88.

<sup>2</sup> G. Lalanne, "Bas-reliefs à figuration humaine de l'abri sous roche de Laussel (Dordogne)," *L'Anthropologie*, 1912, xxiii. pp. 129-149.

the entrance to the cave (Fig. 205), and, with the exception of the face which the artist as usual has not

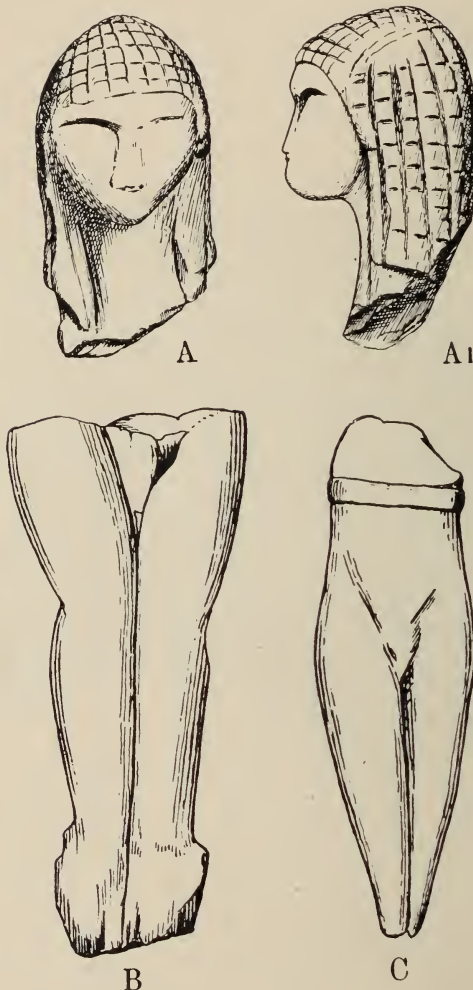


FIG. 203.—Aurignacian figurines. A. Figurine à la capuche ; B. L'Ebauche ; C. Figurine à la ceinture. All in ivory, from Brassempouy. (Nat. size. After Piette, *L'Anthr.*)

dared to attempt, it is distinguished by the great attention which has been paid to the correct rendering

of anatomical details; in general appearance it is extremely Negroid. The woman holds in her right hand a bison's horn, the cornucopia of the Aurignacians. A third sculpture of a woman has been described from the



FIG. 204.—Sculpture of a man in low relief, from Laussel, Aurignacian.  
( $\times$  about  $\frac{1}{3}$ . After Lalanne, *L'Anthr.*)

same cave<sup>1</sup> and a fourth has been found but not yet fully described.<sup>2</sup>

<sup>1</sup> *Ibid.*, "Découverte d'un Bas-relief à représentation humaine dans les fouilles de Laussel," *L'Anthropologie*, 1911, xxii. pp. 257-260, pl.

<sup>2</sup> This last was bought secretly by a guest of the owner and discoverer, Dr. Lalanne, from one of Dr. Lalanne's workmen. The workman was punished for the theft by six months' imprisonment. The purchaser was Prof. Verworn of Bonn. The stolen sculpture is now in the Anthropological Museum of Berlin, which steadfastly refuses to restore it to the rightful owner (*L'Anthropologie*, xxiv. 1913, p. 734, and from personal communication with Dr. Lalanne).

These various representations are of unequal merit; some are extremely crude, others, however, are true works of art, and well deserve the praise bestowed upon them by M. Salomon Reinach, who remarks that there are at least two examples among them which by their



FIG. 205.—Sculpture of a woman on a fallen block which originally formed part of the portal to the cave of Laussel, Aurignacian. (After Lalanne, *L'Anthr.*)

realism and intelligent rendering of the female form are superior to all the artistic productions of the Ægean and Babylonia.<sup>1</sup> They have been closely studied by E. Piette, who divides them into two groups, one

<sup>1</sup> S. Reinach, "Statuette de femme nue découverte dans une des grottes de Menton," *L'Anthr.* 1898, ix. p. 26.

modelled from a race which it is difficult to identify, and the other (Figs. 206, A, D, and 207, A) presenting just those characters which we have enumerated as

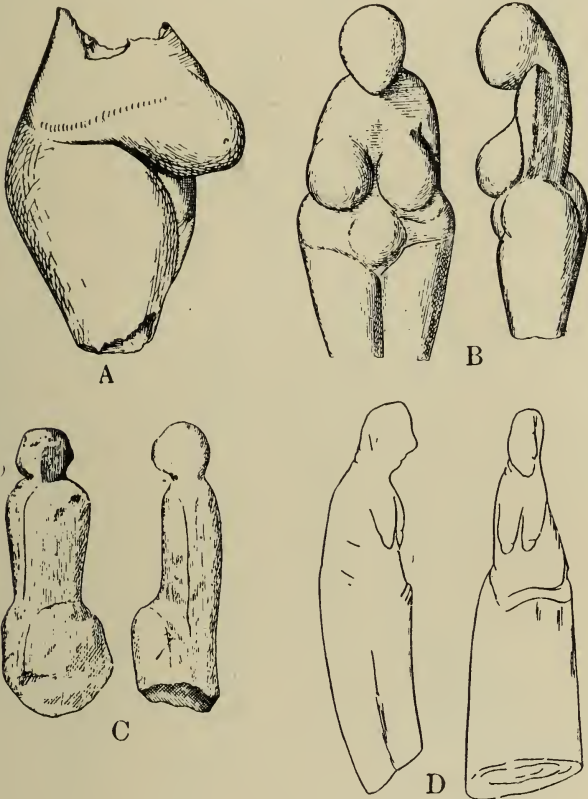


FIG. 206.—Aurignacian figurines, except D, which is Lower Magdalenian. A. La Venus de Brassempouy, or “La poire,” in ivory, from Brassempouy. ( $\times \frac{3}{8}$ , after Piette, *L'Anthr.*); B. Statuette in steatite, from the Grotte du Pape, Mentone, 47 cm. in height (after Reinach, *L'Anthr.*); C. Rough figure in reindeer's horn, from Pont-à-Lesse, Belgium (nat. size, after Dupont); D. Buste de femme, carved from the incisor of a horse, Mas d'Azyl (nat. size, after Piette, *L'Anthr.*).

peculiar to the Bushmen, Hottentots, and Accas. Thus as early as 1895, before the mural paintings of the caves had been recognised as genuine, Piette was able to assert that if we seek for the nearest representatives

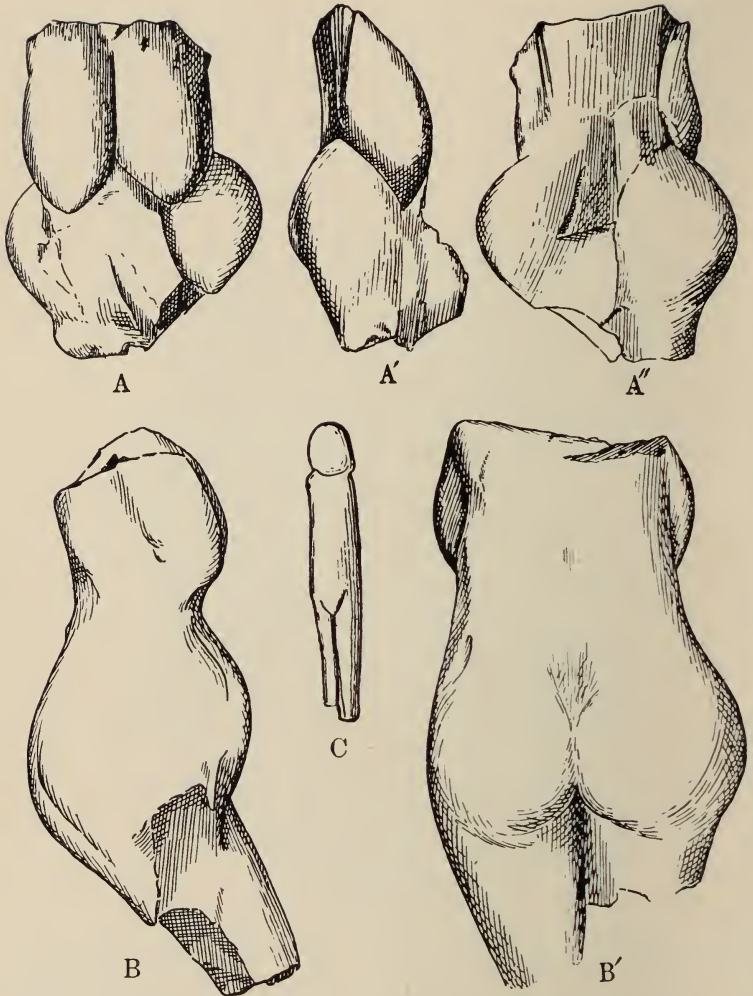


FIG. 207.—Aurignacian figurines. A. La manche du poignard; B. The Venus innominata; C. La fillette. All in ivory, from Brassenpouy. ( $\times \frac{5}{6}$ . After Piette, *L'Anthr.*)

of the people represented by the steatopygous statuettes, we shall find them among the Bushmen.<sup>1</sup>

Certainly the artists who carved the figurines have

<sup>1</sup> E. Piette, *L'Anthr.*, 1895, vi, p. 137. See also Moriz Hoernes, *Der Diluviale Mensch in Europa*, 1903, Brunswick.

shown in the clearest manner that they were intimately acquainted with women who presented a close anatomical resemblance to the existing Bushwomen, and the presumption is that these were women of their own race.

The supposed connexion between the Aurignacians and the Bushmen begins to acquire an appearance of probability, and we may proceed to consider the evidence which is afforded by the bodily remains of the Aurignacian men themselves.

The material at our disposal is sufficient to establish the existence of two different races which occupied the hunting grounds of Europe in Aurignacian times. One of them is represented by the giants of Crô Magnon, the other by the little people of the so-called Grimaldi type.

The Crô Magnon race was the first to receive recognition and some of its most distinctive characters were determined by Broca<sup>1</sup> as long ago as 1868. Crô Magnon<sup>2</sup> is the name of a rock shelter, near Les Eyzies, in the valley of the Vézère and the deposits which had accumulated on its floor were cut through in making a railway line from Limoges to Agen. In this way the skeletons were discovered on which Broca based his conclusions. One of the best preserved skulls which has long been known as the "old man of Crô Magnon" ("le grand vieillard" of Broca) was made the subject of a prolonged controversy, for although it and other bones associated with it undoubtedly occurred in deposits

<sup>1</sup> Broca, "Sur les crânes et ossements des Eyzies," *Bull. Soc. d'Anthr. de Paris*, 1868, iii. p. 350, followed by a discussion in which Pruner Bey and M. Bertillon took part, pp. 416, 454, 554; see also A. de Quatrefages and E. T. Hamy, *Crania Ethnica*, Paris, 1882, p. 44 *et seq.*, and Pruner Bey, *Rel. Aquitanica*, 1875, p. 73.

<sup>2</sup> L. Lartel, "Une sépulture des troglodytes du Périgord," *Bull. Soc. d'Anthr. tom. cit.* p. 335.

of Aurignacian age, yet it evidently owed its position to an interment.

But it was a dogma sedulously inculcated by G. de Mortillet that interment was never practised before the Neolithic epoch, and the Crô Magnon remains were therefore assigned to that period. How baseless this dogma really was has since been proved by numerous discoveries. We have already seen that even in Mousterian times man was accustomed to bury his dead, and that it was a common practice in the Aurignacian age is shown by the fact that nearly all the skeletons known certainly to date from that time have been found in graves which lay immediately beneath intact layers of cave earth or hearths containing an Aurignacian industry.<sup>1</sup>

Skeletons belonging to the Crô Magnon race have now been found in Laugerie Haut, Combe Capelle,<sup>2</sup> and Solutré in France, at Brünn in Moravia, and at Paviland in South Wales, for the famous "Red Lady" proves to have been a Crô Magnon man.<sup>3</sup> But it is to the Grottes de Grimaldi at Mentone, situated within the limits of the Mediterranean province that we must turn for our richest spoils. Of the numerous skeletons found there no less than five or six are well enough preserved for exact investigation and they have been described in a masterly manner by Dr. Verneau<sup>4</sup> in one of the volumes of that noble series of monographs for which Science is indebted to the generosity of the Prince of Monaco, to whom also the systematic exploration of the Mentone caves is due.

<sup>1</sup> E. Cartailhac, *Les Grottes de Grimaldi*, 1906, ii. fasc. ii. p. 305.

<sup>2</sup> H. Klaatsch, "Die Aurignac-Rasse, &c.," *Zeits. f. Ethn.*, 1910, lii, p. 513 *et seq.*

<sup>3</sup> "Paviland Cave," *Journ. R. Anthr. Inst.* 1913, xliii. p. 364 *et seq.*

<sup>4</sup> R. Verneau, *Les Grottes de Grimaldi*, ii. fasc. i.



All the skeletons at Mentone were found under conditions which point to burial. In some cases the interment was made over a hearth—in one instance, both here, and at Solutré, while the fire was still burning—in others in a grave, or again in a rudimentary tomb, made by placing flat stones on edge for the walls and roofing it over with larger slabs. The body was buried, possibly dressed in the clothes, certainly adorned with the ornaments, which had been worn during life; these include perforated shells of *Nassa neritea*, perforated teeth of deer, vertebræ of fish such as salmon, and



FIG. 208.—Skull of a Crô Magnon man. From the Grotte des Enfants, Mentone. (After Verneau.)

carved pendants, representing together the remains of a necklace or collar. The perforated shells are sometimes found thickly incrusting the skull, and seem to have been sewn on to a cap. Precisely as at Paviland, a quantity of red ochre was buried with the body and now adheres to the bones. Flint implements of Aurignacian type are also found in the burial place.

The bodily characters presented by all the skeletons of the Crô Magnon race are of a very uniform kind.

The stature ranged from about 6 feet to 6 feet 2 inches, with a mean of about 6 feet. The legs were longer in proportion to the arms than they are in existing races, and the lower leg was disproportionately long as compared with the thigh. The hands were proportionate to the stature, but the fingers were shorter and the palm longer than in modern European hands of the same size. The cranial capacity was very great, ranging from 1,590 to 1,715 c.c. The head (Fig. 208) is dolicho-

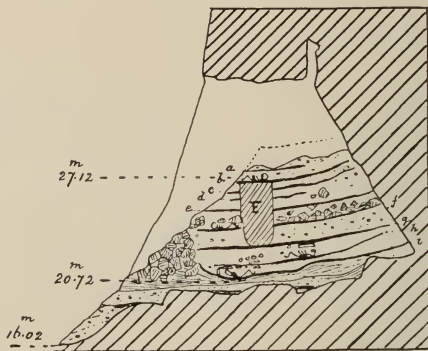


FIG. 209.—Section through the Grotte des Enfants, Mentone; *a*—*i*, successive hearths with charcoal and broken bones. The double interment was found in the layer *i*; *F*, a lime-kiln of late date. (After Boule.)

cephalic (index about 73); and thus not in harmony with the face, which is broad and short (index about 66); the glabella and brow ridges are well marked, the orbits rectangular and very deficient in height (index about 68); the nose is depressed at the root, but rises rapidly, and is long and narrow, or leptorhine (index about 50).

A race distinguished by tall stature, a short face, and depressed orbits was certainly not Bushman, and though it was regarded as Mongoloid by Pruner Bey it is difficult to determine its precise affinities to any existing people.

To discover the second of the Aurignacian races we

must return to the caves of Mentone. One of these, the Grotte des Enfants, has served at various times as a sepulchre; the corpses have not been inhumed but simply laid upon the floor as it existed at the time, and



FIG. 210.—A, A<sup>1</sup>, Skull of a Bushman for comparison with B; B, that of the Aurignacian woman. The similarity of the lower jaws is well shown in A<sup>1</sup>, B<sup>1</sup>; the difference in the size of the cranium is equally obvious.

protected by blocks of stone. The earliest interment was that of an old woman and a boy not more than seventeen years of age—they represent the second or Grimaldi race of Aurignacians; cave earth subsequently

accumulated and covered them up, then followed another interment, this time of a Crô Magnon man; again other interments followed, and a continual accumulation of the cave earth, so that when the skeletons of the woman and boy were discovered they lay nearly 8 metres (25 feet) below the surface of the ground (Fig. 209). They have been studied in great detail by Dr. Verneau.<sup>1</sup>

The skulls (Fig. 210, B) are dolichocephalic (index close on 69), the glabella is only slightly prominent, the nose flat, with nasal gutters at the base (a peculiarly Negroid character), the jaws prognathous, the chin slightly retreating, the palate parabolic in outline, the teeth large and Australoid in character. Dr. Verneau remarks that the lower limbs are extremely elongated as compared with the upper limbs, even more so than in Negroes. It may be added that the same is true of the Bushmen.<sup>2</sup> The height of the woman was about 1580 mm., of the boy about 1540 mm. The average height of the Bushmen is 1530 mm., with a range between 1400 and 1650 mm.

This interment proves, therefore, the existence of two individuals belonging to a Negroid race of low stature, and of sufficient consideration to receive a ceremonial burial. We may infer that they lived among friends, and most probably therefore with people of their own race. Steatopygous figurines found in adjacent caves

<sup>1</sup> R. Verneau, *tom. cit.* p. 125 *et seq.*

<sup>2</sup> This will be seen from the following table :

	Ratio of the lower to the upper limbs.
In Europeans .....	1·435 : 1
„ Negroes .....	1·44 to 1·47 : 1
„ Bushmen .....	1·485 : 1
„ Mentone woman .....	1·532 : 1
„ „ youth .....	1·575 : 1

at Mentone strengthen this conclusion, and the evidence that Mentone was inhabited at the beginning of the Aurignacian age by a race allied to the Bushmen amounts almost to positive proof. That this race extended over the south of France and the north of Spain is highly probable. It may even have reached Belgium, as is suggested by the puppet found at Pont-à-Lesse, or Austria, as is shown by the very Negroid-looking statuette from Willendorf.

We must be careful, however, not to identify the Negroid race too closely with the Bushmen. The cranial capacity of the youth found in the Grotte des Enfants is asserted on the high authority of Dr. Verneau to have been no less than 1580 c.c.<sup>1</sup> This is a very remarkable fact, since such a high capacity is not only far in excess of that of the Bushmen (1330 c.c., mean), but also of any existing Negro race.<sup>2</sup> It is the same kind of baffling discrepancy as that which disturbed our comparison of the Mousterians with the Australians, and if the two skulls on which our measurements are based may be regarded as average examples, then we are driven to conclude either that this ancient branch of the Negroid race has become extinct, or, if it still survives, that its cranial capacity must have diminished.

However this may be, it is clear from the character of the human skeletons that Piette had happily divined the truth when he asserted that the features of the statuette point to the contemporaneous existence during Aurignacian times of at least two races in Europe, one of which was allied to the Bushmen; and a curious confirmation of this conclusion has been afforded lately

<sup>1</sup> The cranial capacity of the old woman was 1375 c.c.

<sup>2</sup> Dr. Verneau remarks that a capacity of 1535 c.c. has been observed in an Aëta of Bingenonon, and of 1310 c.c. in a woman of the same race, *tom. cit.* p. 148.

by the imprints of the hands in the caves, for in some cases, as at Gargas, these are of small size and indicate a little people, belonging no doubt to the Grimaldi race, while in others, as in Castillo, they are large with short fingers and long palms, indicating a tall people, who were evidently the Crô Magnons.

Of these two races, we find one still represented in South Africa; but we do not know where to look for the other. If we succeed in finding traces of the Aurignacian culture among the Bushmen, this is because these were a comparatively unprogressive race. If the Crô Magnons were more progressive, they might long ago have emerged from their primitive state and have acquired a degree of civilisation so advanced as to afford scarcely any indication of their origin. The statuettes of Piette's second group do indeed suggest some resemblance to the white races, possibly the ancestors of existing Europeans, to whose subsequent history in Palæolithic times we possess no clue. On the other hand, general considerations and some scanty facts would seem to point to the Red Skins of North America, who retain so much in their culture that reminds us of the Australian aborigines and Upper Palæolithic man. As yet, however, we have not succeeded in finding among these people the peculiar characters of the Crô Magnon skull. Venturing further into hypothesis, we might suppose that the Negroid Aurignacians were of Mediterranean origin, and pushed their way into Europe till they met with the resistance of an alien population. After a time, under pressure from this population, they were forced southwards and finally driven out of Europe.

The Negroid race of pre-dynastic age which has left steatopygous figures of baked earthenware in the

Thebaid may be distant relatives. Their nearer representatives, who retained most fully their culture, habits, and disposition, were the Bushmen as we first knew them.

The Bushmen thus acquire a very peculiar interest for us, and we may therefore conclude our study of the Aurignacians with a short account of them. This will form the subject of the next chapter. Unfortunately we have here once more to lament many deficiencies in our knowledge, a vast amount of precious information having been irretrievably lost owing to the indifference of civilised Governments and of so-called civilised people to the history and welfare of the primitive races with which they have been brought into contact.

## CHAPTER IX

### THE BUSHMEN<sup>1</sup>

THE physical features of the Bushmen may be gathered from the accompanying photographs (Figs. 211, and 212), which I owe to the kindness of Prof. Haddon.

<sup>1</sup> The most comprehensive work we possess on the Bushmen is by G. W. Stow, *The Native Races of South Africa*, London, 1905. Unfortunately, it does not give the literature of the subject. Some of the more important sources of information are, A. Sparrman, *A Voyage to the Cape of Good Hope* (1772-6), English Translation, London, 1785; John Barrow, *Travels into the Interior of South Africa*, London, 1806; H. Lichtenstein, *Travels in South Africa*, English Translation, London, 1815, two vols. The statements in this work are sometimes so inaccurate that I cannot think they are based in all cases on direct observation. W. J. Burchell, *Travels in the Interior of South Africa* (1816), London, i., 1822, vol. ii., 1824. Burchell's descriptions are worthy of his great reputation as an exact and unbiassed observer. T. Arbousset and F. Daumas, *Relation d'un Voyage d'Exploration au nord-est de la Colonie du Cap de Bonne Espérance* (1836), Paris, 1842. This is a veritable mine of facts. G. Fritsch, *Die Eingeborenen Sudafricas*, Breslau, 1872. A good account is given on pp. 383-447, with pl. L in Text, and pls. xxvi.-xxx. in Atlas. T. Hahn, "Die Buschmänner," *Globus*, 1870. This I have not seen. A graphic and at the same time scientific account of the last poverty-stricken remnants of the race is given by S. Passarge, *Die Buschmänner der Kalahari*, Berlin, 1907. W. H. I. Bleek, *A Brief Account of Bushman Folklore and other Texts*, London, 1875. G. M. Theal, *History and Ethnography of Africa, South of the Zambesi*, London, 1907, i. This is a compilation written in a disparaging spirit. S. S. Dornan, "Notes on the Bushmen of Basutoland," *Trans. South Afr. Phil. Soc.* 1909, xviii. pp. 437-450. Scattered references will be found in Kolbe, *The Present State of the Cape of Good Hope*, London, 1731 (trans.); J. Campbell, *Travels in South Africa*, 1815, *ibid.*, *Second Journey*, 1822 (not of much value); H. H. Methuen, *Life in the Wilderness*, London, 1846, pp. 82-85; D. Livingstone, *Missionary Travels and Researches in South Africa*, London, 1857, p. 165; T. Baines, *Explorations in South-West Africa*, London, 1864; J. Mackenzie, *Ten Years North of the Orange River*, Edinburgh, 1871, cap. viii.; A. A. Anderson, *Twenty-five Years in*



The habit of the hair to grow curled in pellet-like tufts is well shown in Fig. 212.

The skin of the Bushman is yellow to yellowish-brown in colour, but in some groups, according to Burchell, it is no darker than in some of the brunettes of Europe. It does not emit the same peculiar odour as the skin of the Negro races, which is as unpleasant to us as ours to them. The thigh bones are bowed outwards to a remarkable degree, a peculiarity which Burchell attributes to the unusual size of the trochanter major. Every traveller speaks with admiration of their small and elegantly shaped hands and feet.

Although far from attaining to our standard of beauty, yet still there was something prepossessing about the Bushman to those who looked with a discerning eye; thus Burchell wrote, "The beautiful symmetrical form of our Bushman guide, who walked and sometimes ran before us with a gait the most free and easy I have ever beheld, his well-proportioned, although small and delicate figure, his upright and manly port, his firm, bold steps, and the consciousness of liberty which beamed in his countenance, afforded us indescribable pleasure."



FIG. 211.—Bushman from the Kalahari desert. (After a photograph in the possession of Prof. Haddon.)

*a Waggon*, 1887, i. Many interesting facts will be found in the *Records of the Cape Colony*, edited by G. M. Theal. J. T. Bent, *The Ruined Cities of Mashonaland*, London, 1892; F. C. Selous, *Travels and Adventures in South-East Africa*, London, 1893, pp. 328-348; and C. Warren, *On the Veldt in the 'Seventies*, London, 1902.

The Bushman was pre-eminently a hunter. His hunting-ground, which up to the time of the advent of the white man included a large part of South Africa, abounded in game: gemsbocks, gnus, elands, antelopes, giraffes, bison, elephants, rhinoceroses, quaggas, zebras, ostriches, and the wild boar afforded him a rich booty. The weapon he depended on most, both in the chase and

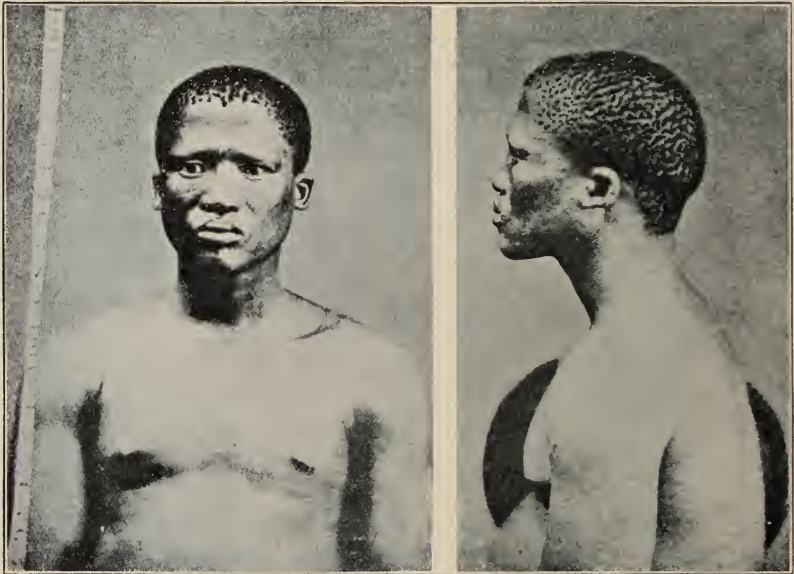


FIG. 212.—A Bushman from the Kalahari desert. (After a photograph in the possession of Prof. Haddon.)

war, was the bow and arrow: the bow usually short and the arrows small, but deadly in their effects, since they were invariably poisoned. Different kinds of poison were used, some stronger, some weaker, according to the size and vitality of the intended victim. In all of them the poisonous juice of some plant, *Amaryllis* (*A. toxicaria*), or *Euphorbia*, or *Strophanthus*, thickened by evaporation in the sun, furnished a solvent

or menstruum to which more violent animal poisons were added; scorpions and centipedes ground up into powder were the distinctive ingredients of one kind; another contained snake poison; another was prepared from the trap-door spider, a creature of such venom that its bite is said to kill a frog in less than a minute; but the most fatal of all was obtained from the N'gwa, a little caterpillar about half an inch in length, the entrails of which furnished a poison so rapid in action that it was employed in hunting the lion. The strength of these preparations is said, however, to vary very considerably;<sup>1</sup> sometimes, like wines, with the year; sometimes with the weather. The poison, when ready for use, resembled a mass of brown or black wax. It was carried in a skin pouch and applied to the arrow with a brush, or by means of a poison-stone, a smooth flat pebble with a deep groove down the middle to hold the poison. This stone was one of the most precious possessions of the Bushman; it is said he would die rather than part with it. The shaft of the arrow was a slender reed (Fig. 213) about a foot long, notched, but not feathered, and neatly bound round with sinew at each end, to prevent it from splitting; it was provided with a bone head, about six inches in length, to give it weight. This was made out of the leg bone of an ostrich or giraffe; the bone was broken up by hammering it with a sharp stone and the splinters thus obtained were first scraped into shape with a stone spokeshave and then ground straight and smooth by a grooved piece of sandstone. In rare cases the head was made of ivory. The head was made just to fit the shaft, but not fixed in, so that after a successful shot it would remain rankling in the wound while the shaft dropped off. A

<sup>1</sup> Passarge, *op. cit.* p. 67.

strip of quill was attached as a barb, and as far down as this the head was carefully covered with poison.

The point of the arrow might be merely the sharpened end of the bone head which, in this case, was carried, until required for use, stuck point downwards in the shaft; but more usually the point was a separate piece, such as a flake of quartz, chalcedony, or other hard stone;




FIG. 213.—Bushman's arrows. 1, 2, 3, from Namaqualand; 4, 5, from the Middelveld, Cape Colony. 1. The front end of the shaft and a bone head tipped with iron. 2. Similar, but without the iron point: both 1 and 2 show the barb. 3. Below the notched end of the shaft, in the middle the head, and above the iron point separated from the bone head to show how it is affixed. 4. A bone head, the sharpened end of which forms the point; the poison is smeared over the finely-tapering extremity. 5. The head separated from the shaft to show how it is inserted. (After Burchell.)

or, in later times, bottle glass or a sharp triangular blade of iron, obtained by barter from neighbouring tribes. In this case the bone head was squared at the end, and cut

into a notch or groove to receive the point, which was cemented in with resin, or gum.

The arrows were carried in a quiver (Fig. 214), furnished with a lid to prevent accidents, though a self-inflicted wound usually caused no more than a passing inconvenience, since the hunters were acquainted with appropriate antidotes; one of these was prepared from the tuber of a plant, the 'Kalahétlué, which grows wherever the poison grub 'Tha is found.<sup>1</sup> They also possessed antidotes of sufficient efficacy to protect them even against snake bites.

Armed with bow and arrows the Bushmen laid the whole animal world under contribution, and defended themselves from their foes, whether lion or Kaffir, with equal courage and success. In approaching their quarry they were practised in all kinds of cunning. Disguise was a common device; sometimes with a bundle of grass tied on over the head they would glide by fits and starts through the grass so imperceptibly that the feeding herd had no suspicion of their presence. In stalking the wary quagga, which feeds in friendly company with the ostrich, the hunter disguised himself as one of these birds, simulated its gait, stopping every now and again to preen his feathers, or to peck and feed, till he found himself mingling with the herd,



FIG. 214. — Bushman's quiver. (After Sparrman.)

<sup>1</sup> Livingstone says that in the case of wounds poisoned by the N'gwa, the caterpillar itself mixed with grease was rubbed in as an antidote. Here we seem to have an anticipation of the principle of the Pasteur treatment.

and could let fly his poisoned arrows without exciting suspicion. Although, under these circumstances, he could have made a heavy bag, he never took more than he really wanted, for he was a provident hunter, and killed for food, not for sport. For large game the Bushmen combined together to set traps, digging with great labour carefully concealed pitfalls, or suspending a heavily weighted weapon over the path to the water pools.

The pursuit of large game was the occupation of the men, but there was also a chase of small game, and this, as well as the collection of vegetable food, was the work of the women. No one who has travelled over the Karoo can have seen without surprise the monstrous ant-hills which disturb the regularity of the plain: the "eggs" of the ants, or more properly termites, known to the white man as Bushman's rice, were a food they could fall back upon when other resources failed. Provided with a

digging stick—that is, a stick pointed at one end and weighted by a perforated stone at the other (Fig. 215)—the women would unearth large quantities of these "eggs" When sufficient had been obtained, they were cleaned by sifting away the accompanying sand, and then, with the addition of a little fat, roasted over a fire until they turned a nice brown. Cooked in this way they are said to have been delicious eating.

Locusts were a favourite dish, and the swarms of



FIG. 215.—The Bushwoman's 'Kibi' or digging stick. (After Ratzel.)

these great insects which darken the air in their flight<sup>1</sup> were looked forward to as bringing a time of plenty. They were not only eaten fresh, but preserved for hard times by drying and pounding up into a powder. This was boiled into a sort of porridge, or mixed with honey and made into a cake ; in the latter form it was appreciated even by Europeans. Frogs and serpents were dainty eating : poisonous serpents were decapitated before being cooked ; their flesh has the flavour of chicken.

The vegetable kingdom was ransacked for all that it could afford, even the seeds of wild grasses were collected and stored for winter use.<sup>2</sup> How short a step it seems from this to agriculture ; but to take this step requires qualities that the Bushmen never possessed and inconsistent with his unconquerable love of a wild life. A kind of bread was made out of the pithy interior of *Zamias*, or of the root of *Testudinaria elephas*. In summer, when water is more than usually scarce, the Bushmen satisfy their thirst with the acid juice of melons, which grow plentifully, even in the desert, at that season ; but if water is to be found they may be trusted to find it. In some cases they are driven to obtain it from wet sand, and this they do by means of an ingenious filter-pump ; a hollow reed is wrapped round with a tuft of grass at one end (Fig. 216, B) ; this is inserted into a hole made in the sand (Fig. 216, A) and the water sucked out. But the process is slow and laborious, and it is often with bleeding lips that the Bushman thus provides for his suffering wife and

<sup>1</sup> I once mistook them for smoke pouring in black clouds from a forest supposed to be on fire.

<sup>2</sup> Since it is the women of primitive hunting tribes who collect and store the seeds, is it not possible that it was also a woman who was the first agriculturist ? For an affirmative answer, see Schurz, *Urgeschichte der Kultur*, Leipzig, 1900, p. 232, and E. Hahn, *Das Alter der Menschlichen Kultur*, Heidelberg, 1905, p. 31.

family. Water was—and perhaps still is—carried in ostrich eggs sometimes elaborately adorned with incised lines, sometimes engraved with figures of animals

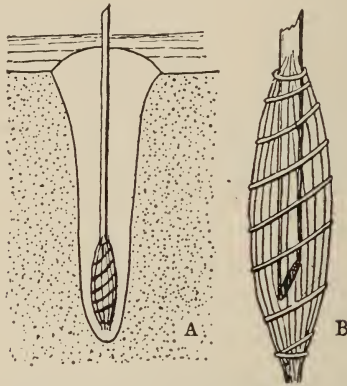


FIG. 216.—The lower end of the Bushman filter-pump. The end of the reed is supposed to be seen through the grass. (After Passarge.)

(giraffes, gnus, zebras, elands) and hunting scenes, or in part of the intestine of a zebra or the paunch of a gnu. It is pleasant to find that these hardy hunters were not unacquainted with cheerful stimulants: they brewed an excellent mead from wild honey, and for tobacco they substituted hemp, which is said to be potent

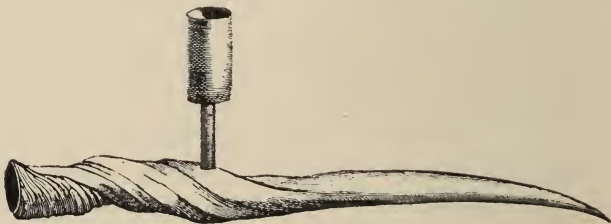


FIG. 217.—A Bushman's Pipe. (After Sparrman.)

smoking (Fig. 217). The honey was obtained by robbing the wild bees, often with the assistance of the bee-cuckoo who was in the habit of betraying the nest, in the well-



founded expectation that the Bushman, who always dealt honourably, both with friends and foes, would reward him with a share in the booty. After a good day's sport they held a feast and spent the rest of the evening in dancing and singing.

The Bushmen carried their love of art into every department of life. We have already admired their paintings,<sup>1</sup> but, like the Aurignacians, they also engraved animal figures on the rocks, not, however, by incised lines, but by punching holes, so that the resulting line was "dotted."<sup>2</sup> A case has been recorded, however, of an antelope graven in relief, and another actually drawn with incised lines,<sup>3</sup> and still more recently important discoveries have been made of deeply incised designs, which have been finished by punching out the surface included within

<sup>1</sup> There is a fair amount of literature on the subject. I take this opportunity to give here some additional references: J. Barrow, *op. cit.* pp. 193, 269; G. Fritsch, *op. cit.* and *Bushman Zeichnungen*, *Zeits. f. Ethn.* 1878, x. p. 15; A. A. Anderson, *op. cit.* vol. i. pl. opposite p. 196, and frontispiece to vol. ii.; Bartels, "Copien von Felsenzeichnungen der Buschmänner," *Zeits. f. Ethn.* 1892, xxiv. p. 26; F. von Luschan, "Ueber Buschmänner Malerei in dem Drakensberg," *Zeits. f. Ethn.* 1908, xl. p. 665, pls.; C. G. Buttner, "Malerei in Damaraland," *Zeits. f. Ethn.* 1878, x. p. 15; A. J. C. Molyneux, "Notes on some Rock Paintings in the Tuli District," *Proc. Rhodesia Sci. As.* 1900, i. pp. 7-9, pls.; F. W. Girdler Brown, "Rock Paintings at Jahenda," *Proc. Rhodesia Sci. As.* 1903-4, iv. pp. 86-87; Franklin White, "Some Rock Paintings and Stone Implements, World's View, Matopos," *Proc. Rhodesia Sci. As.* 1905, v.; Schloeman, "Felsenzeichnungen der Buschmänner bei Pusompe in Nord Transvaal, etc.," *Zeits. f. Ethn.* 1896, xxviii. p. 220; M. Helen Tongue, *Bushman Paintings*, with a preface by H. Balfour and notes by E. D. Bleek, Oxford, 1909; O. Moszeik, *Die Malereien der Buschmänner in Sud-Africa*, Berlin, 1910; J. P. Johnson, *Geological and Archaeological Notes, Orangia*, London, 1910, pp. 70-90; S. S. Dornan, *op. cit.* p. 439, 445-7.

<sup>2</sup> I shall not readily forget the surprise with which I came upon the figure of an antelope outlined on the surface of a *roche moutonnée* which was glaciated during the upper Carboniferous epoch: this was near Riverton, on the Vaal; Stow mentions a finely sculptured eland in the same locality.

<sup>3</sup> L. Peringuey, "On Rock-Engravings of Animals and the Human Form, etc.," *Trans. South African Phil. Soc.* 1906, xvi. p. 401. It may be noted that some of the Aurignacian drawings are *pointillés*.

the outline, so as to produce a kind of intaglio. One of these (Fig. 218, 1) representing an elephant on the march is a perfect triumph of realistic art; every feature is

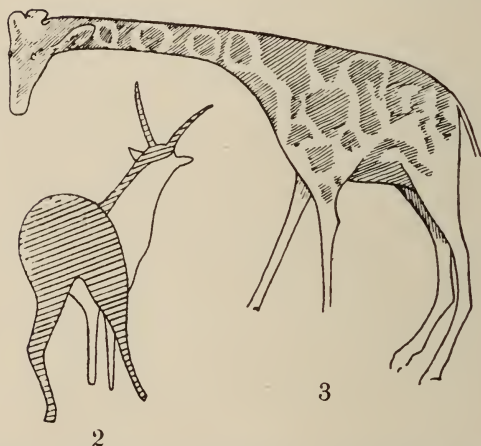



FIG. 218.—Elephant sculptured in sunk relief, from South Africa. ( $\times \frac{1}{10}$  about. After Peringuey, and a plaster cast.) 2. Foreshortened figure of a rhebok, painted in yellow (oblique lines) and white. ( $\times \frac{1}{3}$ , from Willow Grove, Cape Colony. After Tongue.) 3. A giraffe from South Africa. ( $\times \frac{1}{3}$  about. After Peringuey.)

faithfully reproduced, and by the rendering of the limbs, especially by the backward bend of the off forefoot and the thrown out hind leg, the swinging gait has

been so successfully caught that we seem to see the great animal actually walking. The giraffe (Fig. 218, 3) belongs to the same series. Whether these sculptures were painted or not Dr. Peringuey<sup>1</sup> does not tell us, but engravings are known which were certainly completed in that way, just as they were in Altamira and elsewhere. Especial attention may be called to the successful attempt at foreshortening in the figure of the rhebok (Fig. 218, 2).

It has been asserted that the Bushmen painters and the Bushmen sculptors belonged to different branches of the race, but this is open to doubt.

Their dress, though scanty, was well adapted to their roaming habits, and not altogether without its elegances. Around the waist they wore a girdle from which was suspended a scarcely adequate little apron in front and an appendage, known as the jackal's tail, behind. The woman's apron was made of threads or strings of beads and sometimes hung down to her feet. A caross or short mantle of springbok's fur, cut and ornamented in different fashions, was worn over the shoulder. At night when the Bushman curled up in his little nest to sleep this covered him like a blanket. Great care was expended on the preparation of the caross; the skin was first cleaned of all fat and superfluous material by scraping with a flint implement, it was then rendered soft and supple by stretching, rubbing between the hands and trampling with the feet. They had skin or fur caps, mostly worn by the men, but sometimes also by the women,<sup>2</sup> which differed in form with the taste of the wearer, but on the whole were not unlike a helmet<sup>3</sup>

<sup>1</sup> L. Peringuey, "Rock Engravings of Animals and the Human Figure found in South Africa," *op. cit.* 1909, xviii. pp. 401-419, pls.

<sup>2</sup> Barrow, *op. cit.* i. p. 233.

<sup>3</sup> Barrow, *loc. cit.*

or an Egyptian fez.<sup>1</sup> When out walking they wore light leather shoes or sandals. Both sexes adorned themselves with beads made from fragments of ostrich-shell; the shell was broken into little angular pieces, a hole was drilled in each piece with a flint borer, and then the corners were rounded off and the edges smoothed away (Fig. 219). Necklaces of these white

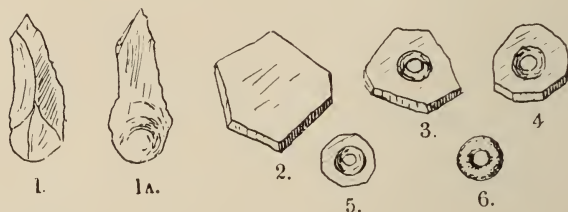


FIG. 219.—Stages in the manufacture of Bushman's beads. 1, 1A. The flint borer. 2. Angular fragment of shell. 3, 4, 5. Intermediate stages leading to 6, the finished bead.

beads look well against the warm tint of the skin. A pretty effect was obtained by stringing little discs of dark leather alternately with the white beads. Certain districts possessed a reputation for making these beads, which were a regular article of commerce.

For social gatherings they made an elaborate toilet; the women sprinkled their head and neck with a green powder obtained from copper ore, and dusted glittering scales of mica or threads of asbestos over their hair, after dressing it with a red ochre pomade. The men painted themselves with red, yellow, or black, in various designs, such as chevrons, diagonal bands, zebra-like stripes, etc., after much the same fashion as the Australians; and they put on their anklets, bearing leather capsules with little pebbles inside—the Bushman bells—which made a rattling noise in the dance. For

<sup>1</sup> Stow, *op. cit.*

some dances they wore large ball-shaped rattles also, which were fixed to their shoulders; these were jerked at the proper intervals to punctuate the time. The women were fond of perfumes and used to carry a bag of aromatic powder about with them.

In some districts the Bushmen lived in huts (Fig. 220), in others, in caves, which they regarded in a real sense



FIG. 220.—Part of a Bushman's kraal in the Middelveld, showing huts; in the middle of the foreground a hunter returning with a young antelope thrown over his shoulder; he is dressed in a caross, and carries his bow and quiver. Two assegais are seen stuck up against the foremost hut, their usual position when not in use. Several of the figures are seen with characteristic hats. (After Burchell.)

as their home. Dornan, writing of these caves in Basutoland, says they were the rallying points of the various clans, to which, however far they might wander away, they invariably returned, bringing back lively

tales of their hunting exploits.<sup>1</sup> Stow was informed by several old Bushmen that all the great caves, *i.e.*, those inhabited by the head chiefs, were distinguished by paintings, which represented the tribal emblem, such as the eland, hippopotamus, ostrich and other animals.<sup>2</sup>

Their huts (Fig. 220), light, simple, and portable, were well adapted to a hunter's mode of life. A few bent sticks formed the framework, which was covered with mats made of reeds laid side by side and neatly sewn together. The whole structure, which was as much a tent as a hut, was hemispherical in shape, about four feet in diameter and only three feet in height, but to compensate for this the ground within was excavated into a kind of nest. Opportunity for adornment was found even here, for the mats were painted with broad stripes of red ochre.

The Bushmen were intensely fond of music,<sup>3</sup> and had made greater advances in this art than any of the other races of South Africa; appropriate music and song accompanied each of their numerous dances. Of their musical instruments, which included a reed pipe and drums, especial mention may be made of the four-stringed harp which had been evolved out of the bow, and of a combination of twelve bows which formed a primitive dulcimer.

The dance<sup>4</sup> afforded the Bushman an opportunity for

<sup>1</sup> S. S. Dornan, "Notes on the Bushmen of Basuto Land," *Trans. S. African Phil. Soc.*, 1909, xviii. pp. 437-450.

<sup>2</sup> Stow, *op. cit.* p. 33.

<sup>3</sup> Passarge has also remarked upon this, and contrasts the rich melodious voices of the Bushmen with the harsh and discordant voices of the Kaffirs. It is very pleasant, he says, to listen to the slow, sad songs of the Bushwomen, singing over their work.

<sup>4</sup> The best account is by Stow, pp. 111-120; on pp. 103-106 is some additional information from which I abstract the following. It is an account of Stow's interview with an old Bushman and his wife, the last survivors of an extirpated clan, who still lingered on in the mountain wilds.

a combination of musical and histrionic powers which was precisely suited to his genius. Hence we find him passionately addicted to this art, which he had developed into a great variety of forms full of easy and graceful movements. Many of the dances might well be termed ballets, the performers, dressed to take the part, mimicked the life and habits of their friends, the animals; thus there was an amusing dance of the baboons, another of the frogs and a very poetical one of the bees. There was also a general masquerade in which each performer represented a different kind of animal. To another class belonged the hunting dances, and those associated with productive rites. One of the latter was a reed or pipe dance, and, to judge from the

The old man had with him his bow and arrows, and was proud to show his skill in working with his bone awl and other implements; his wife was very intelligent and evidently well versed in the folk-lore of her people. On being shown copies of some cave paintings, they expressed great delight, explaining what they saw, and dwelling upon them as "our paintings," "our own paintings," "the paintings of our nation." They came to a copy of a dance picture, and the old lady at once exclaimed: "That! *that* is a grand dance! It is the 'Ko-'ku-curra!" She said it had gone out of fashion when she was a little girl, but was danced in the days of her grandmother's grandmother. "I know it!" she exclaimed, "I know the song!" and then swaying to the tune, sang the upper line given below:—

'Ke - 'ka - 'ki - 'koo - 'ka - 'ta - 'ta,      'Ke - 'ka - 'ki - 'koo - 'ka - 'ta - 'ta.

Um - - - u - - - e,      Um - - - u - - - e.

At this the old man was deeply moved and kept touching her arm, saying, "Don't! Don't!" As she continued, he said: "Don't sing those old songs, I can't bear it! It makes my heart too sad!" She still persisted, warming with recollection of the past, until at last the old man himself could no longer resist, and accompanied her as shown in the lower line. Afterwards she gave the names and music to other dance pictures.

description, the sound of its fluting must have been pleasant to the ears of the great god Pan.

According to Burchell their revelry was well conducted ; there was no rude laughter, no drunken jokes nor noisy talk.

The folk-lore of the Bushmen is not unworthy of their art. Bleek,<sup>1</sup> to whom we are indebted for rescuing much of it from oblivion, asserts that it is rich and varied. What he has recorded makes 6,600 columns of MSS. and fills 77 quarto volumes. We look forward to Miss Lloyd's forthcoming work on the subject for a full account of this. Bleek has scarcely published more than the headings, from which we select a few as examples :—Names of the Stars and Constellations ; Prayers to the Sun, Moon and Stars ; Bushman Rites when Canopus and his grandmother Sirius appear ; Myth of the Dawn's Heart (Jupiter) ; The Origin of Death ; The Lion Jealous of the Voice of the Ostrich<sup>2</sup> ; The Jackal's Tower ; The Anteater and his Musical Pet ; the Lynx ; Bushman Doctor and Sorcerer ; A Primitive Race that Preceded the Bushmen ; Men Turned into Stars, Statues and Trees by the glance of a Maiden ; The Cat's Song (a poem) ; The Return Home (a poem). Many hunting stories are included ; of one the headings run as follows :—A man accidentally wounded by another ; the wounded man begs the others to speak gently and not angrily to the one who has shot him ; the dying man's last speech to his wife ; the widow's lament ; an old man's speech on the faithfulness of woman and her husband's trust. Bleek's material also includes a map of the country inhabited by the Flat Bushmen,

<sup>1</sup> W. H. I. Bleek, *A Brief Account of the Bushman Folk-Lore and other Texts*, London, 1875, 20 pp. folio.

<sup>2</sup> Livingstone tells us that the ostrich roars so like the lion as to deceive anyone but a native.



drawn by one of them, and genealogies of his Bushman informants; some of these extend back for five generations, and one includes more than 250 names.

Great effect is given to the animal stories by making each kind of animal speak its own language; this is accomplished by systematically transmuting some of the sounds of the Bushman tongue, generally the characteristic clicks, which are changed into more familiar consonants; thus, in the Tortoise's language the clicks are turned into labials, in the Ichneumon's into palatals, dentals and sibilants. The language of the Blue Crane is made by ending the first syllable of almost every word by a double *t*. Here we may mention, by the way, that Passarge cites one old Bushman who professed to be able to understand the actual language of the baboons.

Some of the Bushmen's stories have been published in full; we must content ourselves with a single example; it was obtained by Mr.

J. M. Orpen from the same Qing whom we shall meet with later expounding a mythological picture (p. 414), and it explains how the baboons came to have tails. "Kaang sent Cogaz to cut sticks to make bows. When



FIG. 221.—Recent Bushman painting on the outside of a hut. This appears to represent 'Kaang thwacking a baboon's tail with a stick. (After Alice Werner.)

Cogaz came to the bush the baboons (who then were men(?)) caught him. They called on all the other baboons to gather round, and asked who had sent him there. He

told them his father had sent him to cut sticks to make bows. 'Ah!' said they, 'your father thinks himself cleverer than we are, he wants the bows to kill us with, so we will kill you.' Then they killed Cogaz, and tied him up to the top of a tree, and they danced round it, singing 'Kaang thinks himself clever.' 'Kaang was asleep at the time, but when he awoke he found out by his magic what had happened, so he went to the baboons. When they saw him coming they left off singing 'Kaang thinks himself clever,' and sang another song. But a little baboon girl said 'Don't sing it that way, sing the way you were singing before,' and 'Kaang said 'Sing as the little girl wishes,' So they sang and danced as before. 'Ah!' said 'Kaang, 'that is the song I heard, that is what I wanted, go on dancing till I return.' Then he went and fetched a bag full of pegs, and went behind each one and drove a peg into each one's back and gave it a crack and sent them off to the mountains to live on roots, beetles, and scorpions. That is how the baboons came to have tails and their tails hang crooked!"

Our knowledge of the religious beliefs of the Bushmen is singularly deficient. It could not well be otherwise. For the collection of sound data information must be supplied from a trustworthy source—a Bushman initiated in the religious mysteries of his race, for example—to a trustworthy recipient, that is, a skilled European observer familiar with the Bushman language. But I do not know of any published conversation between two such competent persons. With few exceptions the ideas recorded are those of any ordinary uninitiated Bushman taken at hazard. As these people probably differed from one another in spiritual insight as much as we do among ourselves, we shall expect to meet with

very miscellaneous and sometimes conflicting views, as in fact we do.

Still there is evidence of various kinds, much of it obtained by Arbousset and Daumas, which shows that the Bushmen as a race were not behind other hunting folk in their feeling for the unseen. They recognised a supreme power, 'Kaang, the Master of all things, who made all things, who sends and refuses the rain, who gives life and takes it away. In the words of the distinguished authors just mentioned, they say: "On ne le voit point des yeux, mais on le connaît dans le cœur," and in their prayers they call upon him saying, "O! 'Kaang, are we not your children?"

That they believed in a life after death is shown by their funeral customs. The body of the deceased was painted with red ochre and grease, covered with sweet smelling powder and buried, facing the east, in an oblong grave.<sup>1</sup> His hut was cast into the grave and consumed with fire, and in some tribes his bow and staff were laid by his side. The grave was then filled up with earth, and generally, but not in all districts, stones were thrown on it by the mourners, and afterwards a stone was contributed by every passer-by till a cairn was raised. The clan shifted its kraal to another place far away from the grave, because, it is asserted, they were afraid of ghosts; but this was not the only reason. Bleek in his account of the Bushmen folk-lore records the statement, made in the course of a story, that they removed to another place "in order that the

<sup>1</sup> Stow has made a slight slip here. In quoting from Arbousset, he has attributed to the Bushmen some funeral customs which are really those of adjacent Negro tribes; they are adduced by Arbousset in contrast to those of the Bushmen. Stow has also mistranslated "parfumés" as "embalmed." In the Kalahari, according to Passarge, the burial is in a round grave and in the contracted position.

children should not be thinking of their father and wanting to cry."

Livingstone,<sup>1</sup> after remarking that in their superstitious rites there was more appearance of worship than among the Bechuanas, adds that at a Bushman's funeral on the Zouga they addressed the dead and requested him not to be offended, even though they wished to remain still a little longer in this world.

One of their proverbs, so Arbousset and Daumas tell us, was "Lefan ki boroko," *i.e.* Death is only a sleep.

Of course all this is only one side of the picture; there was no doubt a good deal of nature worship, the purer beliefs were adulterated with grossly material ideas and equally gross customs disgraced their religious rites. But in this respect the Bushmen are not singular.

It is curious to observe how widely spread is the belief in presentiments. The Bushmen have it; they say that they feel in their bodies that something is going to happen; it is a beating of the flesh which tells them things. Those who are stupid do not understand, and disobey these warnings; they get into trouble—a lion eats them or some other misfortune overtakes them.<sup>2</sup>

None of the African races are distinguished for chastity, and all that can be said for the Bushmen in this matter is that they were not so bad as their neighbours. Passarge remarks that the relations between the sexes, as he observed them in the Kalahari, might have been much worse; there was no prostitution, for instance, a vice which is common among the Bantus, most open and shameless among the Herero, and widely prevalent among the civilised peoples of Europe.

<sup>1</sup> Livingstone, *op. cit.* p. 165.

<sup>2</sup> Bleek, *op. cit.* p. 17.

Marriage was celebrated by a remarkable ceremony.<sup>1</sup> The consent of the bride having been obtained and the approval of her parents, who received some kind of present, a day was fixed for the trial of the event: all the neighbours round about were invited to a feast,<sup>2</sup> and when they had all begun to make merry the young man took the opportunity to seize the bride; this was a signal for her relatives to set upon him with their digging sticks; they gave him a sound beating and a general fight ensued. If the young man could manage to keep a tight hold through all this the issue was decided; he was a married man. This is perhaps connected with the fact that the husband was obliged to marry outside his own clan.<sup>3</sup> Polygamy existed, but was not much practised.

A birth was celebrated by a feast, dances and song, as also was the name-giving day.

Boys were admitted to the status of men after a course of training and an initiatory ceremony. Like the Australians, the Bushmen perforated the septum of the nose, wearing a quill for a nose peg, and it is said that the act of perforation was one of the initiatory rites.

We may recur for a moment to the Bushman's paintings in order to point out a fact of considerable importance in connexion with the cave paintings of Europe. We are told<sup>4</sup> on the authority of the Bushmen themselves that it was not any man of a tribe who was

<sup>1</sup> Described by Miss Lemué, *Notes of C. S. Orpen*, quoted by Stow, *op. cit.* p. 96.

<sup>2</sup> According to Passarge, the Bushmen of the Kalahari required the young man to give proof of his powers as a hunter by killing a giraffe, a gnu, or some other big game, and it was this, his trial hunt, that furnished the meat for the feast. Nothing is said of the attack by the relatives. Passarge, *op. cit.* p. 105.

<sup>3</sup> See A. van Gennep, *Les Rites de Passage*, Paris, 1909, 288 pp., in particular pp. 178-182.

<sup>4</sup> Stow, *op. cit.* p. 26.

competent to make a painting: it was only those who were specially gifted, and when an artist had adorned the walls of a cave with his polychromes no one would dare to interfere with them so long as he was alive, nor indeed so long as his memory lasted. It was only when his name had passed into oblivion that a new aspirant for fame would venture to make fresh drawings over the old ones. In some caves as many as five distinct series of paintings are to be seen one over the other.

As regards the interpretation of the paintings, Stow strongly maintained that they are all simply æsthetic or historical, and if a mythical meaning attached to any of them, this, he thought, must have been added as an afterthought. Dr. Hahn is, if possible, even more explicit: he was well acquainted with the tribes in the Orange district, and of these one, the Annin, was at the time he wrote still given to rock painting. The old people, he tells us, men and women, teach their children, and they exercise their art for the pure pleasure of representation.

The paintings, he adds, have nothing to do with the religious customs of the Bushmen.<sup>1</sup>

There can indeed be little doubt that some, such as the famous cattle raid, for instance (Fig. 196), are chiefly historical; others again, such as the representations of animals, seem to be pure works of art, and nothing has been elicited from the Bushmen which would suggest that they are in any way connected with sympathetic magic. In no case do any of them appear to have been concealed from women and the uninitiated.

On the other hand, there are others, certainly of a very different character, which I cannot help regarding as truly mythical. Stow himself has given a clear description of one at least. In order to understand

<sup>1</sup> T. Hahn, *Zeits. f. Ethn.* 1879, xi. pp. 307-308.

this, we may first point out that among the Bushmen dances there was one, the most famous, indeed, of all, which was directly ordained by 'Kaang himself—who was the superior person in a trinity of gods—and it was danced in his honour. This was the Mo'koma or dance of blood, so-called because it often happened that in its delirious performance one or other of the dancers would fall to the ground with blood streaming from his nose. It is interesting to observe that the women who gathered round to revive this victim of the god used to place two reeds over his back in the form of a cross, which was a common Bushman symbol, and an initiated man conjured from him a foreign body, the pretended cause of his complaint.<sup>1</sup> By excessive indulgence in this dance some men ruined their health, and were then spoken of as “spoilt” by the Mo'koma. Such sinners were punished by 'Kaang, who had them carried off to a mysterious place situated under water, where they were transformed into beasts and otherwise chastised. We can now perceive how singularly to the point is the discovery made by Stow in the Malutis, near the source of one of the tributaries of the Eland's river, where he found a picture, painted on a rock shelter, which represented this very myth in detail. On one side are the women engaged in the dance, and near at hand three satyr-like demons, one of whom is bearing away two miserable wretches to their doom; on the other side the sinners are seen in their place of torment; they are already transformed into beasts, at least as far as their heads, and are securely pinioned with two stout sticks. One of them 'Kaang has seized

<sup>1</sup> We have already alluded to the extraction of foreign bodies by the medicine-men of Australia; the same art is practised among the North American Indians and other primitive people.

and is holding him in a very painful position while administering a sound thrashing with a heavy "kibi" or digging stick.

The mythological meaning is not always so patent as in this instance, and can only be interpreted by the initiated. Thus Mr. J. Orpen had a copy of one painting which several old Bushmen to whom he showed it described as two hunters disguised with the heads of rheboks chasing a jackal, but one of the initiated, Qing



FIG. 222.—Mythical Bushman painting, from the Biggardsberg. The human figures are painted in brown, red, and yellow, the insects in blue with graduated tints. (After Prozesky.)

by name, recognised in the two hunters the mythological personages, Hagwe and Canate. "They are all under water," he added, "and those strokes are things growing under water. They are people spoilt by the Mo'koma dance because their noses bleed."

We cannot regard the next picture (Fig. 222) without wishing that Qing were here to interpret it, but we can plainly perceive, even unaided, that it must illustrate some myth.<sup>1</sup> The four strange-

<sup>1</sup> The original occurs near Konigsberg, on the slopes of the Biggardsberg, a range of mountains running out from the Drakensberg: a copy in water-



looking monsters with toothed arms appear to be part men, part insects; possibly men disguised as insects for a religious dance; and the particular insect which they suggest to me is the Mantes. My friend and colleague, Prof. Poulton, whose advice I sought on this point, also thinks there is a good deal of Mantis feeling about them. But the Mantis was regarded by the Bushmen as a living symbol of the great god 'Kaang; it forms a centre of a whole cycle of folk-lore, and still more important from M. Reinach's point of view it was appealed to for success in hunting. Most apposite is the story M. Arbousset tells us of a father's dying speech to his son. It runs thus:—"My son, when thou goest to the chase, seek with care N'go [the name for a Mantis and also a caddis-worm] and ask food from him for thyself and thy children. Mark after thy prayer if he moves his head, describing an elbow, and that very evening thou shalt bring to thy mouth a portion of game, which thou shalt hold between thy teeth, and shalt cut it with thy knife, with thine arm bent, describing an elbow, like our N'go."<sup>1</sup>

It seems difficult to believe, but it is asserted that all<sup>2</sup> the Bushman dances were religious. "They are to us what prayers are to you," is a saying attributed to one

colour was made by Herr Prozesky, and exhibited by Herr Schloemann at a meeting of the Anthropological and Ethnographical Society of Berlin. See *Zeits. f. Ethn.* 1896, xxxviii. p. 909.

<sup>1</sup> The Mantis is really a very extraordinary creature, and it has given rise to some very queer notions, not only among the Bushmen, but pious Europeans. Turning to M. Fabre's delightful studies (*J. H. Fabre Mœurs des Insectes*, Paris, 1911, p. 83), we read: ". . . Un naturaliste anglais du seizième siècle, le médecin Thomas Moffet, nous raconte que les enfants égarés dans la campagne s'adressent à la Mante pour retrouver leur chemin. L'insecte consulté, étendant la patte, indique la direction à suivre, et—ajoute l'auteur—presque jamais il ne se trompe! Ces belles choses-là sont dites en latin avec une adorable bonhomie."

<sup>2</sup> Passarge admits that most of them were, but asserts that some were danced for pure pleasure.

old hunter. If so, all dance pictures may be regarded as mythological, as well as the animal-headed figures (Fig. 223), which, save for their agility, recall the Egyptian god Anubis.

Let us now pass in review the stone and bone implements of the Bushmen, comparing them at the same time with the Palæolithic implements of Europe.

Most of the stone implements which I collected myself at Riverton on the Vaal are extremely rough



FIG. 223.—Animal-headed men in dancing postures, from South Africa. (After Moszeik.)

and uninformative, but Mr. J. Johnson, who has investigated several prehistoric settlements in Orangia, has found a large number which present a characteristic form, and Stow has described some which were in actual use by the Bushmen in his time.<sup>1</sup> The more important

<sup>1</sup> Dr. Péringuey has lately published an elaborate account of the stone implements found in South Africa (L. Péringuey, "The Stone Ages of South Africa as represented by the Collection of the South African Museum," *Ann. S. Afr. Mus.*, viii. pp. 1-215, pls.) and has described some caves containing kitchen middens, with implements in bone and stone, as well as human skeletons in burial places covered over with flagstones. In one of these caves flat stones were found painted with human and animal forms in one or more colours.

are the following:—(1) A disciform scraper, described as thick, flat, rudely circular, and from  $2\frac{1}{2}$ —3 inches in width. It was held between the finger and thumb, and used for dressing skins. The description would apply to some scrapers figured by Johnson<sup>1</sup> which are not dissimilar to Mousterian forms, such as occur in the Lower Aurignacian of Europe.<sup>2</sup> (2) A spoke-shave, nearly flat with a deep semicircular notch, used for rounding and cleaning bows, the handles and shafts of

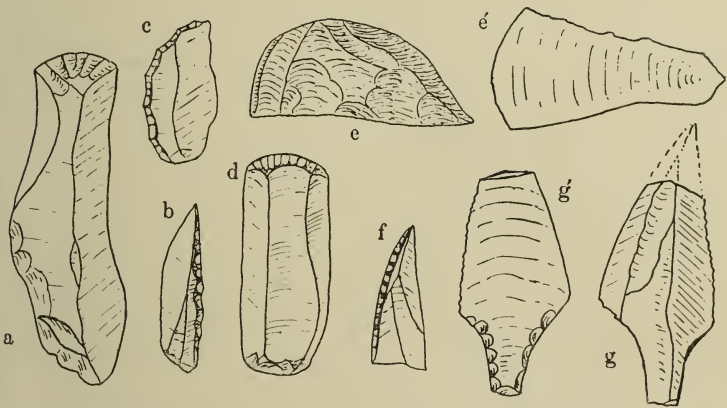


FIG. 224.—Bushman stone implements from Orangia.  
( $\times$  about  $\frac{1}{3}$ . After Johnson.)

clubs, spears, and harpoons. I have not succeeded in finding any illustrations of this. (3) Long, thin flakes, trimmed at one or both ends, which closely resemble Aurignacian and other Upper Palæolithic forms (Fig. 224, *a*, *d*).<sup>3</sup> (4) Scraper-planes (*grattoir-rabot*), which

<sup>1</sup> J. P. Johnson, *op. cit.* p. 62.

<sup>2</sup> L. Bardon and J. Bouyssonie, "Station préhistorique de la Coumba del Bouïtou, près Brive, Corrèze," *Bull. Soc. sci. hist. et arch. de la Corrèze*, 1907-8, pp. 54.

<sup>3</sup> L. Bardon and J. Bouyssonie, "Station préhistorique de Château de Bassaler, près Brive, Corrèze," *Bull. Soc. sci. hist. et arch. de la Corrèze*, 1908, pp. 19.

are not unlike the keeled scraper of Aurignacian age (Fig. 224, *e*, *e'*). (5) Minute flakes, some resembling Solutrian and others Tardenoisian forms (Fig. 224, *b*, *c*, *f*). (6) Arrow-heads (Fig. 224, *g*, *g'*), which allowing for the fact that they are chipped out of a different stone (Lydian stone, jasper, or chert), are similar to the "*pointes à soie*" of the Upper Aurignacian (Font-Robert).<sup>1</sup> (7) Grooved sandstone cylinders, about 2½ inches in diameter, and 3 inches in height, with several deep longitudinal grooves down the sides used for rubbing down bone awls and arrow-heads. These find their nearest parallel in the Magdalenian. (8) Perforated stones ('tikoe) used for weighting the 'kibi or digging stick. These were made with infinite pains out of a sandstone or hard igneous rock; the perforation was ground out day by day with Lydian stone and water. (9) Stone mortars, about six inches in diameter and eight inches high; these were worked into perfectly regular shapes, and the hollow interior was well finished and smooth. The labour this involved must have been truly appalling.

The bone implements include (1) an awl of bone or ivory, about four inches long, one-fifth to one-sixth of an inch thick, and tapering to a point at each end. All the sewing of the Bushmen was done with this; needles were as unknown to them as to the Aurignacians; they are first met with on the horizon of the Upper Solutrian. (2) Arrow heads; these, which have been already described, are not unlike some Aurignacian points. (3) A bone harpoon with long, sharp barbed points was used for fishing. This was a highly prized possession, ranking with the 'tikoe and poison stone. Barbed harpoons are not known in Europe till the Magdalenian age. (4) A pipe for smoking; this was a tubular bone about

<sup>1</sup> Bardon and Bouyssonie, *loc. cit.*

three or four inches long. (5) A bone whistle, also a tubular bone. Such bones are not uncommon in the Magdalenian.

We must not omit to mention that the Bushmen made a coarse kind of pottery, sometimes adorned with incised lines; similar pottery is said<sup>1</sup> to have been found in the Magdalenian deposits of Belgium.

The arrow straightener, which is rather widely distributed in Aurignacian deposits (L'Abri Blanchard, Crô Magnon, Solutré, and Ruth, as well as in Belgium), was not known to the Bushmen; reeds such as they used for shafts do not require straightening, nor, if they did, could they be straightened by mechanical means. The possession of the arrow straightener by the Aurignacians shows that those hunters made their shafts of wood.

If we except the 'tikoe and the stone mortars, the Bushmen implements, speaking generally, are Upper Palæolithic in character, and some are Aurignacian. The common use of bone exclude the Mousterian, while the possession of barbed harpoons and other implements of an advanced type may be fairly attributed to the inventive faculties of the race. These cannot have lain idle throughout the long interval which has elapsed since the close of the Aurignacian age.

A certain amount of government had been established among the Bushmen; there were head chiefs to the tribes and sub-chiefs to the families or clans; the hunting-grounds of each family were strictly delimited and the boundaries were faithfully observed. It is said, as we have already pointed out, that the head chiefs had their residence in great caves, and that the paintings in

<sup>1</sup> The evidence of the existence of pottery before the Neolithic epoch is inconclusive. The Bushman no doubt learnt the potter's art from neighbouring tribes; so, too, he obtained iron from them and substituted it for stone in his arrow-heads.

these were the emblazonment of the symbol of the tribe.

All that we learn about the Bushmen impresses us with their great intellectual ability. Johnston mentions one individual he met, who conversed fluently in Dutch, spoke more English than many Boers, and was thoroughly conversant with Hottentot, Ochi-herrero, Ochi-mpo, and several Bantu dialects.<sup>1</sup> They were distinguished for their hospitality to strangers, and for the unselfish way in which they divided their food. They loved their country and showed an unflinching devotion to their chiefs; they possessed all the noblest of the primitive virtues, and, not least, unflinching bravery and unquenchable love of freedom. It was this last which came to be accounted to them as their greatest crime. They found it impossible to become slaves to strange masters in their own land. Equally impossible was it for a hunting race to maintain its existence in proximity to an encroaching agricultural people of European blood. A terrible war of extermination was waged against them by the Boers.<sup>2</sup> The stories that are told of this war are shocking to our humanity; and we cannot refuse a tribute of admiration to these brave people, who in almost every instance preferred death to surrender. Almost the only exception recorded is that of a chief who, surrounded by foes, replied to repeated calls to yield by arrows from his bow; at length, as these ran short, he accepted quarter and delivered himself up, whereupon his brains were immediately blown out. The last to be killed in this war was one of the painters. Upon his body there was found a leathern belt with

<sup>1</sup> Johnston, "Tribes of the Congo," *Mem. Anthr. Inst.* 1884, xiii.

<sup>2</sup> "The extermination of the Bushman was for a long time regarded by the Cape Government as a matter of State policy." W. H. Tooke, "Science in South Africa," 1905, p. 98.

twelve little horns strung to it, each containing a different pigment.<sup>1</sup>

We have spoken of the Bushmen in the past tense, for they are practically extinct; a miserable remnant of inferior character still lingers on in the Kalahari desert, but even this is slowly dwindling away under the terrible hardships of an unfavourable environment.

As we have seen, the Bushmen when we first knew them inhabited the southernmost part of Africa, while



FIG. 225.—The routes taken by the Bushmen in their migrations from the Equator southwards to the Cape of Good Hope. (After Stow.)

the Aurignacians occupied in the remote past at least a part of Europe. If then the European Aurignacians, or some tribes of them, were the parent stock of the Bushmen, they must have traversed the whole length of Africa before arriving at the Cape; and Stow, who possessed an unrivalled knowledge of the Bushmen, was led by independent investigation to conclude that they must have migrated from the north southwards; he has even gone so far as to indicate their route.

<sup>1</sup> Here we are reminded of the "paint-tubes," of the Aurignacians, p. 232.

One branch of the race kept more to the westward side of the continent in their journey south, the other kept more to the east (Fig. 225). Stow asserted that the western branch were the painters, the eastern the sculptors or engravers, and that where they came in contact the two arts were intermingled, precisely as in Aurignacian Europe.

Whether the sculptors and painters were as sharply separated as Stow supposed may be open to question, but that the original home of both lay somewhere in the North is extremely probable; all the evidence which has since come to light points plainly in that direction. Rude signs painted in red ochre have recently been found by Koch<sup>1</sup> on the right side of the Victoria Nyanza south of the Kagera river, *i.e.*, in the region where Stow's lines representing the Bushmen's migrations commence on the map (Fig. 225). But rock engravings have long been known much further north than this; in the Wadi Telésaghé, near Murzuk, for instance, 25° north of the Victoria Nyanza, deeply incised outlines of animals were discovered by Barth<sup>2</sup> in 1850; one striking picture extending along the foot of a cliff represents a dense crowd of cattle in very various attitudes, all moving in one direction. Barth gives a sketch of this, but remarks that it does but scant justice to the original, which is "really beautiful." Another showing a bull and two bull-headed men armed with bow and arrow is singularly Bushman-like in feeling and execution. As Moszeik rightly remarks, an unprejudiced person can scarcely doubt that this is the work of the Bushmen.<sup>3</sup>

A little earlier than Barth, Felix Jacquot published

<sup>1</sup> R. Koch, "Anthropologische Beobachtungen gelegentlich einer Expedition an den Victoria Nyanza," *Zeits. f. Ethn.* 1908, xi. p. 467.

<sup>2</sup> H. Barth, *Travels in Africa*, London, 1857, i. p. 197-200.

<sup>3</sup> Moszeik, *op. cit.* p. 99.



an account of incised drawings which he observed at Tiut and Mogh'ar in the south of Oran.<sup>1</sup>

A great number of additional discoveries have been made more recently in northern Africa; south of Murzuk incised drawings are known in Tibesti and the region of the northern Tuaregs (Adger),<sup>2</sup> and north of it they extend through Algeria into Morocco, from Constantine by Aïn Sefra to Figig.<sup>3</sup> Some of these drawings represent extinct animals such as *Bubalus antiquus* (Fig. 226)



FIG. 226.—Deeply incised drawings of *Bubalus antiquus* from the Col d'Er Richa, Aflu, Southern Oran. Reproduced from a photograph which is slightly distorted, owing to its being taken at too short a range. (After Flamand, *L'Anthr.*)

or animals no longer inhabiting these regions, such as the ostrich, elephant, and rhinoceros. Neolithic implements have been found at the foot of the engraved rocks.

Ancient petroglyphs also occur in Egypt, as for

<sup>1</sup> See F. Jacquot, "Dessins rupestres de Mogh'ar (Sud Oranais)," *Rev. Mens. de l'École d'Anthr.* 1906, p. 289.

<sup>2</sup> Duveyrier, referred to in *L'Anthr.* 1902, xiii. p. 510; E. F. Gautier, "Gravures rupestres sud-Oranaises et Sahariennes," *L'Anthr.* 1904, xv. p. 495; F. Foureau, *Documents scientifiques de la mission Saharienne*, Paris, 1905.

<sup>3</sup> G. B. M. Flamand, "Note sur les Stations nouvelles ou peu connues de Pierres écrites du sud-Oranais," *L'Anthr.* 1892, iii. p. 145; "Les Pierres écrites (Hadjrat Mektoubat) du nord de l'Afrique et spécialement de la région d'In Salah," *L'Anthr.* 1901, xii. p. 535, and "Hadjrat Mektoubat ou les Pierres écrites," *Soc. d'Anthr. de Lyon*, 1902, 48 pp. 8vo, and *L'Anthr.* 1902, xiii. p. 510.

instance in the Wadi Hammanat between Edfu and Silsilis.<sup>1</sup>

It would thus appear that mural drawings, paintings or engravings, having many features in common, may be traced from the Dordogne across the Pyrenees into Spain, and beyond the Mediterranean into Morocco, Algeria, Oran, and Egypt, over the Sahara, past the Victoria Nyanza, and thence on through Rhodesia, the Transvaal, and Orangia, to the southernmost extremity of Africa.

If, as their unity in subject and treatment suggests, these are all the work of the Bushmen or related tribes, then they afford precisely the kind of evidence which our hypothesis demands, and some of the Aurignacian people have really, as we supposed, passed in a slow migration across the whole of the broad territory which intervenes between Dordogne and the Cape. That the movement was towards the south is shown by the fact that the drawings become increasingly younger as we proceed in that direction. In France they are of Upper Palæolithic age, in the North of Africa Neolithic, and in the South they are recent. From this again it follows that the migration must have occupied a long interval of time, during which the earth experienced more than one change of climate, and some of the animals which the artists took a special pleasure in depicting, such as the mammoth and the ancient Bubalus, became extinct.

We owe our knowledge of this great migration to a fortunate accident: had the passion for art which possessed the Bushmen been less strong or less enduring, it would probably have remained unsuspected to all time. It would be strange indeed if this were the sole

<sup>1</sup> G. B. M. Flamand, *op. cit.*

migration of its kind, the chances are that it is but one among others, some of which may not be beyond our power to discover.

As we glance back over this inquiry our eyes naturally turn to the scene in the cavern of Altamira, and rest there with pleasure on the little Señorita de Sautuola and her wonderful "Toros" which started us on our long and adventurous investigation.

And last a word of farewell to the Bushmen. The more we know of these wonderful little people the more we learn to admire and like them. To many solid virtues—untiring energy, boundless patience, and fertile invention, steadfast courage, devoted loyalty, and family affection—they added a native refinement of manners<sup>1</sup> and a rare æsthetic sense. We may learn from them how far the finer excellences of life may be attained in the hunting stage. In their golden age, before the coming of civilised man, they enjoyed their life to the full, glad with the gladness of primeval creatures. The story of their later days, their extermination, and the cruel manner of it, is a tale of horror on which we do not care to dwell. They haunt no more the sunlit veldt, their hunting is over, their nation is destroyed; but they leave behind an imperishable memory, they have immortalised themselves in their art.

<sup>1</sup> A Bushman serving boy in an English family apologized to his mistress for the rough manners of some companions who had visited him and excused them on the ground that they had lived so much among white people!

## CHAPTER X

### THE SOLUTRIAN AGE

During this period the fabrication of flint implements attained a perfection which has evoked the admiration of all archæologists. Some of the best work recalls that of the Neolithic epoch, and has never been excelled except by the knives of the late pre-historic period in Egypt.

The art reached its culmination in the Upper Solutrian ; deterioration then set in and continued till a fresh climax was reached after the Palæolithic epoch had come to an end. The earliest examples of the Lower Solutrian are comparatively primitive arrow-heads<sup>1</sup> (Fig. 227, 7), which already possess, however, a well-developed tang (*flèche à peduncle*) and thus mark an advance in this method of attaching the head of the arrow to the shaft. These are immediately succeeded by the beautiful implements (Fig. 227, 1, 5) known from the shape of their outlines as laurel-leaf and willow-leaf points (*pointes en feuille de laurier et en feuille de saule*) ; they are evenly flat and remarkably thin, so thin in some cases as to be translucent ; but the character which especially distinguishes them is the beauty of the

<sup>1</sup> The Abbé Breuil now assigns these forms to the very end of the Aurignacian.

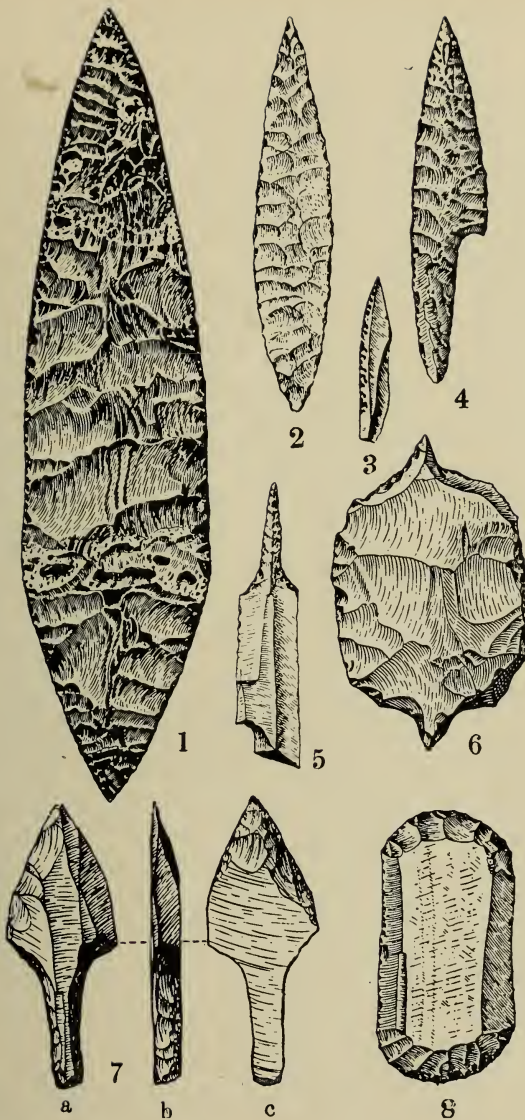


FIG. 227.—Solutrian Flint implements. 1. The largest known complete Solutrian point, *pointe en feuille de laurier*, from Volgu Rigny-sur-Arroux (Saône-et-Loire). ( $\times \frac{1}{3}$  about.) 2. *Pointe en feuille de saule*. ( $\times \frac{2}{3}$ .) 3. Small pointed flake, Grottes de Baoussé-Roussés. ( $\times \frac{2}{3}$ .) 4. *Pointe à cran*, Grotte d'Église, St. Martin d'Excideuil, Dordogne. ( $\times \frac{2}{3}$  about.) 5. Borer, Grotte d'Église. ( $\times \frac{2}{3}$ .) 6. Double-pointed borer, Grotte d'Église. ( $\times \frac{2}{3}$  about.) 7. Tanged arrow-head, La Font-Robert, Corrèze. ( $\times \frac{2}{3}$  about.) 8. Double scraper, Grotte d'Église. ( $\times \frac{2}{3}$ .) (No. 7 after Bardon and Bouyssonie, the rest after G. and A. de Mortillet.)

secondary flaking (Solutrian retouch). In this process thin scales were split off with great regularity, leaving long, shallow, nearly parallel furrows which run from the edge of the implement up towards the middle; both sides of the laurel-leaf points have been dressed all over in this way. Some of the finest examples, fourteen in number, which appear to have been buried in a "cachette," were discovered in making a canal near Volgu (Saône-et-Loire). The unusual size of these—one is as much as 0.35 metre in length—and extreme thinness has led to the rather unlikely suggestion that they were votive offerings not intended for common use, and it is asserted in confirmation that one of them was painted with red ochre.

The larger forms of the leaf-like points, some of which are not unlike the broad bladed assegais of Africa, were used as spear-heads; the smaller as arrow-heads.

The leaf-like points are found in both the Lower and Upper Solutrian, but another characteristic form—the shouldered point (*pointe à cran*)—is restricted to the Upper stage. This (Fig. 227, 4) is often spoken of as "typique" to distinguish it from the less developed Aurignacian shouldered point. It is dressed on one side only, and its margin is sometimes coarsely serrated. The shoulder is almost always on the right hand. (To orientate the implement, it should be placed on its flat face with the point forwards.)

Besides these especially characteristic forms there are others which belong to the general class of scrapers, drills and burins (Fig. 227, 3, 5, 6, 8), as well as minute flakes, the precise purpose of which is unknown.

The suggestion that some new method of flaking had been introduced in Mousterian times makes itself still more strongly felt in the case of the Solutrian retouch

To discover what this method was we shall naturally turn to the recent races who have fabricated implements most like the Solutrian. Of the many Europeans who have travelled among the American Indians and watched the flint maker at his work, the earliest to record his observations is Captain John Smith, who wrote in 1606:—  
“This arrow head he quickly maketh with a little bone which he ever weareth at his bracer. . . .”<sup>1</sup>

Torquemada<sup>2</sup> follows (1615) with a more elaborate account of the method employed by the Mexicans who used as a flaking tool the shaft of a lance, about 4 feet in length. This was held in both hands in such a manner that it rested at one end against a block of obsidian—grasped between the feet as in a vice—and at the other against the breast of the worker.

By bending forwards great pressure is applied and then off flies a flake. It is evident, however, from Torquemada's account that this was not a process of retouching.

Professor Goddard<sup>3</sup> has described pressure flaking as he saw it practised in California; he says that the flaking bone was provided with a handle about 15 inches long which was grasped in such a manner that for the greater part of its length it lay along the forearm, thus enabling the worker to exert great pressure on it.

Perhaps the best account of pressure flaking as practised by the Eskimo is given by Admiral Belcher,<sup>4</sup> who writes:—“ . . . Probably had I not witnessed the

<sup>1</sup> John Smith, “Sixth Voyage,” 1606, “Pinkerton's Travels,” xiii. p. 36.

<sup>2</sup> J. de Torquemada, “Monarquia Indiana,” Seville, 1615, lib. xvii. translated by E. B. Tylor. ‘Anahuac,’ p. 331.

<sup>3</sup> P. E. Goddard, Univ. California, Publications. *Am. Arch. and Ethn.*, 1904, i. p. 34, pl.

<sup>4</sup> Sir E. Belcher, *Trans. Am. Ethn. Soc.* 1861, New Ser. I. p. 138, and *Rev. Arch.* 1861, iii. p. 341.

operation . . . the idea would have remained undisputed that they [the arrowheads] owed their formation to the stroke of a hammer. Being a working amateur mechanic myself . . . I was not surprised at . . . the *modus operandi*.

“Selecting a log of wood in which a spoon-shaped cavity was cut they placed the splinter to be worked over it and by pressing gently along the margin vertically, first on one side and then on the other, as one would set a saw, they splintered off alternate fragments. . . . .”

Of the flaking tool he adds :—“First this instrument has a graceful outline. The handle is of pure fossil ivory. [This however] would be too soft [for the purpose and] they discovered that the point of the deer horn is harder and also more stubborn ; therefore in a slit, like lead in our pencils, they introduced a slip of this substance and secured it by a strong thong, put on wet, which on drying became very rigid. . . . .

“The very same process is pursued by the Indians of Mexican origin in California with the obsidian points for their arrows, and also in the North and South Pacific, at Sandwich Islands (21° N.) and Tahiti (18° S.) . . . 2,340 miles asunder,” and we may add by the Fuegians who are very expert in the dressing of flint. Krause remarks that the fine flaking is produced by pressure skilfully applied by means of a piece of bone such as an old harpoon deprived of its point.

Another process is mentioned by T. R. Peale in which the flakes are wrenched off by a notched piece of horn “as a glazier chips glass.”

Schoolcraft<sup>1</sup> gives an account of flaking by blows and remarks that “such is the art required in this business

<sup>1</sup> Schoolcraft, *North American Tribes*, iii. p. 467.



. . . that it is . . . the employment of particular men, generally old men, who are laid aside from their hunting . . . ”

Catlin<sup>1</sup> describes a method of punching off the flakes. Two workmen co-operate, one to hold the stone and direct the punch, the other to deliver the blow. The punch is made of the tooth of a sperm whale. “The operation,” he says, “is curious, both the holder and striker singing, and the strokes of the mallet given exactly in tune with the music and with a *sharp rebounding* blow, in which the Indians tell us is the great medicine of the operation.”<sup>2</sup> He also remarks that “Every tribe has its factory . . . and in these only certain adepts are able or allowed to make them for the use of the tribe.”

As a last method may be mentioned one used by the Shasta<sup>3</sup> and Snake River<sup>4</sup> Indians as well as by the Australians<sup>5</sup>; in this the flint is laid on a stone which serves as an anvil and struck by another which serves as a hammer.<sup>6</sup>

Perhaps after reading this account we shall feel inclined to agree with Dr. Holmes that no mystery now attaches to the fabrication of flint implements, but after studying a well dressed laurel-leaf point or a finished Eskimo arrow-head our feeling will be best expressed

<sup>1</sup> Catlin, *Last Rambles among the Indians*, pp. 187–190.

<sup>2</sup> In our idiom “the secret of success.”

<sup>3</sup> C. Lyon, *Trans. Ethn. Soc. N.S.* iii. 356.

<sup>4</sup> Schoolcraft, *op. cit.* i. 212.

<sup>5</sup> Baines, *Anth. Rev.* iv. p. civ.

<sup>6</sup> For further information on methods of flaking see:—Sir John Evans, *Ancient Stone Implements*, London, 2nd ed. 1897, Caps. ii. and xvii. W. H. Holmes, “Manufacture of Stone arrow points,” *American Anthropologist*, 1891, iv. p. 49, and “Stone Implements of the Potomac, etc.,” *Rep. Bur. Ethn.* 1897, xv. p. 58, 80 *et seq.* G. Fowke, “Stone Art,” *Rep. Bur. Ethn.* 1896, xiii. pp. 139–142. T. Wilson, “Arrow-heads, Spear-heads, and Knives of Prehistoric Times,” *Rep. National Mus. Smithsonian Inst.* 1897, i. p. 881.

by Sir John Evans, who, while agreeing that surface flaking can be produced by the point of a deer's antler, yet concludes that the long channelled flaking still remains a mystery.

Bone and ivory continued in use throughout the period; at first there was a falling off in this industry, but later on a recovery: arrow-straighteners, smoothers and simple spear-points were occasionally made of these materials, and, as we have already seen, the earliest bone needles are met with on the Upper Solutrian horizon. A single instance is known of engraving on bone. Evidently a good deal of painting was carried on, for lumps of raw pigment, ochre, and graphite are frequently met with in Solutrian hearths.

The classic station from which the industry derives its name is Solutrè,<sup>1</sup> not far from Maçon (Saône-et-Loire). The kitchen-midden at this place, called the Crot-du-Charnier, lies at the foot of a long scarp of Jurassic limestone, which rises as an isolated hill out of the surrounding plain. Here we find the famous magma of bones, which, though originally assigned to the Solutrian, belongs, as the Abbé Breuil has shown, to the Aurignacian; the true Solutrian immediately overlies it (Fig. 150).

The grotte du Placard<sup>2</sup> (Charente) is another important station which was very carefully excavated by M. de Maret; both upper and lower divisions of the Solutrian were met with, overlying the Mousterian, the Aurignacian being absent. Several Magdalenian horizons succeeded the Solutrian. Some large laurel-

<sup>1</sup> A. Arcelin.

<sup>2</sup> A. de Mortillet, "La Grotte du Placard," *Assoc. Française pour l'avancement d. sciences*, Congrès de Lyon, 1906, *ib.* Congrès Préhistorique de France, ii, Vannes, 1906. H. Breuil, "L'aurignacian présolutréen," *Rev. préhistorique*, 1909, iv. p. 6.

leaf points were obtained, and from the upper horizon a prodigious number (5000) of pointes-à-cran, as well as a quantity of worked ivory, including the armlet already alluded to (Fig. 147), and bone awls with prettily incised heads, but no needles. At the interesting Upper Solutrian station of La Cave<sup>1</sup> (Lot), on the other hand, needles (Fig. 228) were found, but no awls, although the cave is otherwise rich in worked bone and has afforded an arrow-straightener with primitive carving.

One of the most remarkable stations in the upper löss is situated at Předmost (68 km. N. of Brünn). Here the löss of the plains wraps round an isolated hill in a mantle 20 metres thick and the Solutrian horizon occurs 3 or 4 metres below the surface. It is associated with a rich fauna, which includes the reindeer, horse, arctic fox, snowy-hare and mammoth. Of the mammoth there were the remains of no

fewer than 900 individuals, of all ages from the ancient of the herd down to the new-born calf. Notwithstanding the abundance of bone implements found in association with this fauna, some of them in ivory, there were critics who had the courage to express doubts of the contemporaneity of man and these animals, hence the discovery of a statuette of



FIG. 228.—Bone needles from La Cave. (After Viré, *L'Anthr.*)

<sup>1</sup> A. Viré, "La Cave," *L'Anthropologie*, 1904, xv. p. 411.

a mammoth (Fig. 229) carved out of mammoth's ivory came as a welcome confirmation.<sup>1</sup>



FIG. 229.—Ivory statuette of a mammoth from Předmost. (After Breuil.)

Whether the Solutrians practised the art of mural decoration may be considered an open question. Prob-

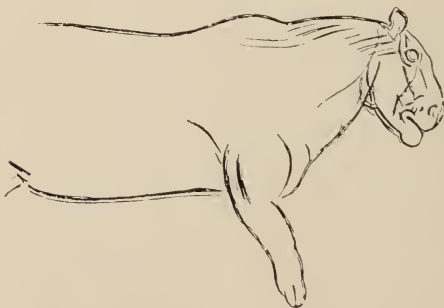


FIG. 230.—Engraving of a cave lion from Combarelles. ( $\times$  nearly  $\frac{1}{10}$ . After Breuil).

ably they did, and several drawings are rather doubtfully assigned by the Abbé Breuil to this period. The engraving of a cave lion from Com-

<sup>1</sup> K. Mäska, H. Obermaier and H. Breuil; "Le Statuette de Mammoth de Předmost," *L'Anthr.* 1912, xxiii. p. 273 *et seq.*

bareilles, for instance (Fig. 230), has been referred to the Solutrian.

In our country flint implements of early Solutrian age have been found at Kent's Hole and Creswell Crags (Figs. 57 and 254), and some early enough to be termed "Proto-solutrian" were lately obtained from Paviland (Fig. 231).

The distribution of Solutrian stations in Europe is shown on the accompanying map (Fig. 232). It is a remarkable fact, first pointed out by the Abbé Breuil,<sup>1</sup> that none are known in the Iberian peninsula, south of the Cantabrian mountains; none in France, east of the Rhône, and none in Sicily, Algiers and Phœnicia. Indeed, the Solutrian industry seems to be absent throughout the

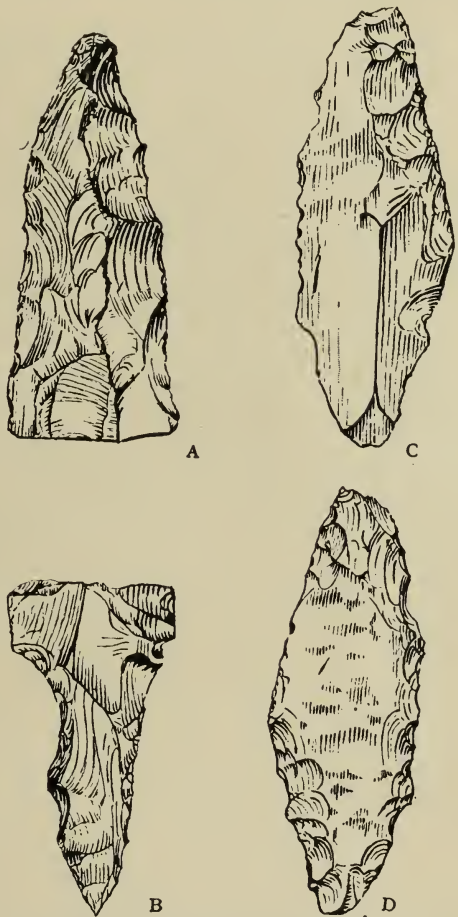


FIG. 231.—Proto-Solutrian implements from Paviland. A B, fragments of a point or poignard, similar to one from Font Robert; C D, a rude laurel-leaf point. ( $\times$  about  $\frac{2}{3}$ .)

<sup>1</sup> H. Breuil, "Les subdivisions du paléolithique supérieur," *Congrès Internat. d'Anthr.* 1912, xiv. pp. 190-193.

Mediterranean province, its place being taken in all probability by some part of the Capsian, *i.e.*, by horizons characterised by an Aurignacian industry but of Solutrian age.

On the other hand, it is present in many localities towards the East, as in Poland and Hungary, where



FIG. 232.—The Distribution of Solutrian stations in Europe.

hitherto the typical Aurignacian has not been observed; in these regions the Lower Solutrian with laurel-leaf points lies in a horizontal layer over a deposit containing rude implements worked upon both faces, which may be regarded, according to the Abbé Breuil, as small degenerate bouchers of Upper Mousterian age.

Such a distribution leads us to look for the original

home of the Solutrians somewhere in the East. Thence we may suppose this war-like race with its formidable flint assegais and equally formidable arrows issued to invade the Aurignacian hunting grounds of western Europe and remained in possession until the advent of the Magdalenians. It seems not improbable that climatic changes may have had some share in determining this wandering of peoples.

The Solutrian occupation was apparently only an episode in the prehistory of Europe, but the Solutrian people, and still more probably the Solutrian industry, may have enjoyed a more prolonged existence under more favourable conditions elsewhere. The industry may have survived the people, as it certainly survived the Palæolithic epoch, reappearing in the flint weapons of Neolithic Europe and spreading in ever widening circles till it found its way in later times over the greater part of the world.

The characteristic retouch, scarcely modified, is seen again in the broad-bladed spear-heads and delicately flaked arrow-heads of Europe, in the great laurel-leaf and willow-leaf points of America (Fig. 233), especially in the Argentine, California, and Mexico, in some of the implements of the Australian aborigines, and in its most perfect form in the exquisitely worked knives of Egypt.



FIG. 233.—Leaf-shaped point from a mound near Naples, U.S.A. (After Wilson.)

Of the bodily characters of the Solutrians we know very little, several skeletons have been discovered, notably at Předmost, where no fewer than 14 were found, but so far investigators have failed to throw much light on their affinities.

The horse and the reindeer were the most abundant animals of the age, and the fauna and flora as a whole show that the climate was not so genial as in Aurignacian times; the cold, which was afterwards to dominate the Magdalenian age, was already beginning to make itself felt.



## CHAPTER XI

## MAGDALENIAN MAN

In caves where the succession of deposits is complete a comparatively thin layer of loam, often not more than twenty to thirty inches in thickness, and sometimes not even that, is all that separates the Magdalenian stage from the underlying Solutrian; yet the change in the general character of the industrial art is complete.<sup>1</sup> The flint implements are less elaborated, simpler in style, and often lacking in finish; the elegant Solutrian laurel-leaf points have disappeared, and we meet instead with long thin flakes, like those of the Australian aborigines (p. 213), and splinters which have been converted by a minimum amount of dressing<sup>2</sup> into scrapers, gravers, drills and other simple tools (Fig. 234).

<sup>1</sup> If there is one fact more certain than another in prehistory it is that the first Magdalenians were not evolved from the Solutrians; they were new-comers in our region, as unskilled in the art of shaping and retouching a flint as their predecessors excelled in it. The Abbé Breuil, "Les Subdivisions du paléolithique supérieur," *loc. cit.* p. 201.

<sup>2</sup> The marginal dressing of Palæolithic flints has been minutely studied of late, with the result that it is now often possible to determine the epoch of an implement by observation of its edge alone (see Bardon and Bouyssonie, "Outils écaillés par percussion," *Rev. de l'École d'Anthr.* 1906, xvi. p. 170; *ib.* "La Grotte de la Font Robert," *Bull. Soc. sci., hist., et archéologique de la Corrèze*, 1908; *ib.* "La Coumba-del-Bouïtou," *Bull. Soc. sci. de Corrèze*, 1907-8). R. R. Schmidt, "Entwicklung der paläolithischen Steintechnik," *Mannus*, 1910, I, Ergänzungsband, p. 98, gives the following summary:—*Chellean*, the retouches are coarse, broad, conchoidal, leaving strongly marked concavities. *Acheulean*, the re-

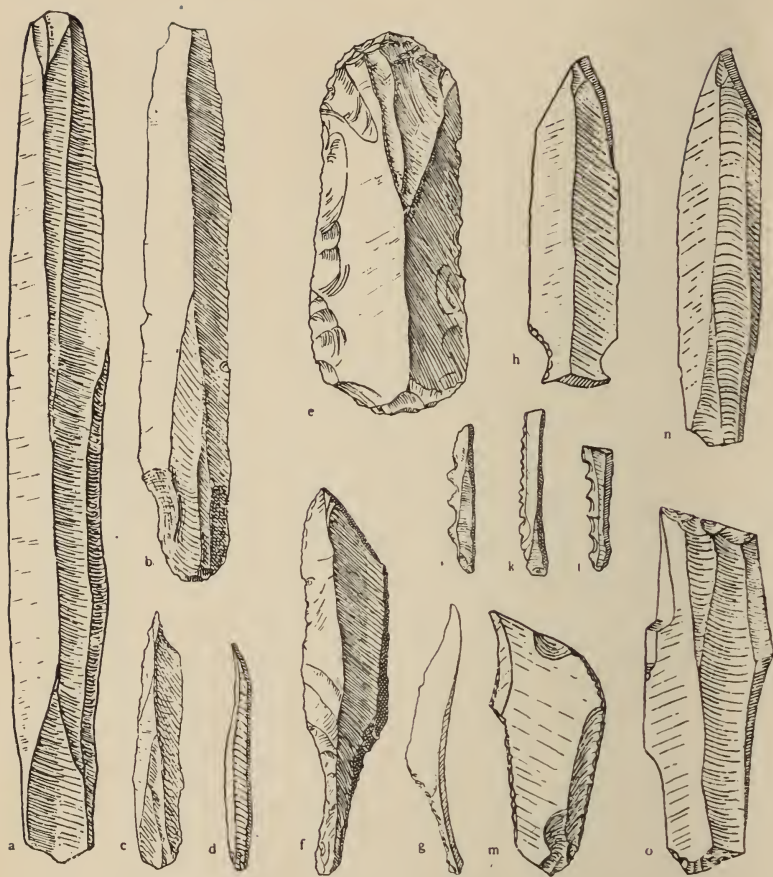


FIG. 234—Magdalenian flint implements, except *o* which is Aurignacian (all  $\times \frac{1}{2}$ ). *a, b*, end scrapers; *c, d*, awls; *e*, scraper; *f, g*, pen-knife flakes with saw-like base; *h*, burin or graver; *i, k, l*, denticulated flakes; *m*, parrot's-beak burin; *n*, burin; *o*, lateral burin. *a, c, d, i, n*, From Laugerie Basse; *b, g, k*, from La Madeleine; *e*, from Crô Magnon; *f, l*, from Les Eyzies; *h*, from Gorge d'Enfer; *m*, from the Abri de Soucy, Dordogne; *o*, from the Grotte de Noailles, Corrèze. (All after Rél. Aquit, except *a*, after Girod et Massénat; *h, m, n*, after G. and A. de Mortillet, and *o*, after Bardon and Bouyssonie.)

touches are also conchoidal, but narrower, longer and finer. In the Lower Mousterian they are similar to the Upper Acheulean. Upper Mousterian, "stepped" retouch, short, scaly retouches following one behind the other, and becoming smaller as they approach the edge. Aurignacian (i) "channelled" retouch; strong, regular furrows extending over the whole margin of the flake, (ii) "Aurignacian" retouch; the

It is not to these flints, however, that we must look for the distinctive character of the Magdalenian industry ; they still played an important part, not directly as weapons of the chase, but rather as the implements by which those weapons were made.

The new kind of material which had previously come into use—bone, reindeer’s horn, and mammoth’s ivory—possessing very different properties from flint, and requiring a different kind of workmanship, effected a revolution in the arts. The arms it furnished to the hunter increased in the number and complication of their forms, and new kinds of implements were devised which added to the comforts of daily life. The stimulus of discovery led to rapid progress in the new industry, and the deposits in the caves reveal at least three stages<sup>1</sup> in its development, succeeding one another in a definite order from the simpler to the more complex ; thus as the characteristic of the first stage we have the simple point (Fig. 235), of the second the harpoon with a single row of barbs, and of the third the harpoon with two rows of barbs, one on each side (Fig. 236).

It is important however to observe on the one hand that the simple points of the first stage are accompanied

scraping end of a flake is rounded by fan-like retouches. *Solutrian*, “scaly” retouches, fine, thin scales are flaked off from the whole surface. *Magdalenian*, the edge is rarely dressed over its whole extent ; a “nibbling” retouch which grows smaller as the age draws towards its close.

<sup>1</sup> In his brilliant memoir on the Subdivisions of the Upper Palæolithic, already cited, the Abbé Breuil subdivides the Magdalenian into five or six distinct stages, as follows :—

Upper Magdalenian	{ <table border="0"> <tr> <td>Stage 6.</td> <td>Very advanced type of harpoon.</td> </tr> <tr> <td>„ 5.</td> <td>Harpoons with two rows of barbs.</td> </tr> <tr> <td>„ 4.</td> <td>„ one row „</td> </tr> </table>	Stage 6.	Very advanced type of harpoon.	„ 5.	Harpoons with two rows of barbs.	„ 4.	„ one row „
Stage 6.		Very advanced type of harpoon.					
„ 5.	Harpoons with two rows of barbs.						
„ 4.	„ one row „						
Middle „	{ <table border="0"> <tr> <td>„ 3.</td> <td>(?).</td> </tr> <tr> <td>„ 2.</td> <td>Beds 4 and 5 of de Maret at Placard.</td> </tr> </table>	„ 3.	(?).	„ 2.	Beds 4 and 5 of de Maret at Placard.		
„ 3.	(?).						
„ 2.	Beds 4 and 5 of de Maret at Placard.						
Lower „	{ <table border="0"> <tr> <td>„ 1.</td> <td>„ 2 and 3 „</td> </tr> </table>	„ 1.	„ 2 and 3 „				
„ 1.	„ 2 and 3 „						

When we have occasion to refer to M. Breuil’s classification we shall indicate the stage by number, with his name placed after it.




FIG. 235.—Lower Magdalenian spear-heads and arrow-heads. 1. In ivory, from the Grotte de la Garenne, Saint Marcel. (After Breuil, *L'Anthr.*  $\times \frac{4}{7}$  circa.) 2. In reindeer horn, from Laugerie Basse, Reliq. Aquitanæ. ( $\times \frac{1}{2}$ .) 3. From Laugerie Basse. (After Girod and Masséat.  $\times \frac{1}{2}$ .) 4. and 5. From the cave of Maszycka, near Oiców, Poland. (After Ossowski.  $\times \frac{1}{2}$ .) 6 and 7. From the Freudental Cave, Schaffhausen. (After Karsten.  $\times$  about  $\frac{1}{2}$ .) 8. From Brassempouy. (After Piette and de la Porterie, *L'Anthr.*  $\times \frac{2}{3}$ .) 9 and 10. From Salpêtrière. (After Cazalis de Fondouce.  $\times \frac{1}{10}$ .)

by rudimentary prototypes of the harpoons (Fig. 237)<sup>1</sup> and on the other that at the close of the Magdalenian




FIG. 236.—Barbed harpoons from the Upper Magdalenian (A, B, C, D) (stage 4), Breuil, and (E, F) (stage 5), Breuil. A, from the Grotte du Roc du Courbet, Bruniquel. (After Cartailhac, *L'Anthr.*  $\times \frac{2}{3}$ .) B, from San Marcel. (After Breuil, *L'Anthr.*  $\times \frac{2}{3}$ .) C, from Bruniquel. (After Cartailhac, *L'Anthr.*  $\times \frac{2}{3}$ .) D, from Salpêtrière. (After Cazalis de Fondouce.  $\times \frac{2}{3}$ .) E, from Kesserloch, near Thayngen. (After Merck.  $\times \frac{2}{3}$ .) F, from Bruniquel. (After Cartailhac, *L'Anthr.*  $\times \frac{2}{3}$ .)

<sup>1</sup> H. Breuil, "Les subdivisions du paléolithique supérieur" *loc. cit.* pp. 210, 211.

(stage 6, Breuil) the harpoon with a double row of barbs assumed its final form (Fig. 238).

The simple forms of arrow-head and spear-head which



FIG. 237.—Rudimentary harpoons from the Lower Magdalenian. *a*, With one row of barbs from Mas d'Azil, after Piette; *b*—*d*, with two rows of barbs; *b*, from Laugerie Basse; *c*, from St. Michel d'Arudy; *d*, from Mas d'Azil. (All from Breuil *a*  $\times \frac{3}{4}$ ; *b*, *c*, *d*  $\times \frac{1}{2}$ .)

FIG. 238.—Harpoon from the last stage (no. 6 Breuil) of the Magdalenian. La Souci (Lalinde). ( $\times \frac{2}{3}$ , after Breuil.)

came in with the first stage, but persisted throughout the remainder of the period, are more or less cylindrical rods of various dimensions, terminating at one end in a conical point, and at the other in a base for attachment to the shaft. The base is fashioned in several different ways: very commonly by slicing off the head obliquely to its length, so as to afford a surface for making a simple splice with the shaft (Fig. 235, 1, 8); sometimes though almost exclusively in deposits of the first stage, it is excavated by a wedge-shaped fissure (Fig. 235, 3),<sup>1</sup> evidently intended to fit on to a shaft with a correspondingly wedge-shaped extremity; more generally this last relation is reversed and the base forms a solid wedge, which was probably inserted into a slit at the end of the shaft (Fig. 235, 9, 10). In a few rare examples the wedge is converted into a tongue by which a shouldered joint is produced, but the shoulders are always round, never square. There is no better joint, so far as security is concerned, than the square shoulder: it is the kind exclusively adopted by the Eskimo and some other hunting tribes at the present day, but it was not invented in Magdalenian times. The union of the head with the shaft was no doubt secured by threads of sinew tightly bound round the joint. Finally there are some simple points with a base which truncates the head transversely (Fig. 235, 6, 7) and some with a pointed base (Fig. 235, 2); perhaps with a view to providing a loose joint, so that the head might readily break off in the wound, its connexion with the shaft being maintained by a loose cord.

<sup>1</sup> This has been confused by some authors with the Aurignacian point (*à base fendu*), from which it differs both in form and function. The most marked distinction is afforded by the base, which is simply split in the Aurignacian implement, but deeply notched by sawing in the Magdalenian point.

Both arrow-heads and spear-heads, especially the latter, are usually adorned with some simple incised design, such as a series of transverse lines, zigzags, or scroll work. These, as Lord Avebury pointed out in the case of Eskimo weapons, may have served as a means of identification. Such marks of ownership are commonly met with on the arrows of existing wild races ;



FIG. 239. — Problematical characters, supposed by Piette to be primitive writing. From Rochebertier, Vilhonneur, Charente. (After Piette, *L'Anthr.* 1905, p. 9.)

they provide a useful arbiter in the settlement of disputes, such as arise from time to time in battle or the chase. In the illustration (Fig. 286 on the right), taken from a drawing made by an Eskimo, two Eskimo hunters are represented as quarrelling over the carcase of a walrus which one of them has slain ; in their anger they seem to have forgotten that the arrow bears the owner's mark. There are other characters of a different kind (Fig. 239) inscribed on weapons or other bone objects, which have been interpreted by Piette as some kind of script.

It is possible that these also are ownership marks. We must be careful, however, not to push this explanation too far, for it is now known that the marks on the weapons of some existing hunting tribes, as for instance the Eskimo, are intended primarily to indicate not ownership but the totem to which the owner belongs (Fig. 240).<sup>1</sup>

Some of the simple points are scored with a deep

<sup>1</sup> E. W. Nelson, "The Eskimo about Bering Strait," *Rep. Bureau of Am. Ethnology*, 1899, Pt. I, p. 324.



longitudinal groove, sometimes called the blood-channel; it has been suggested that this may have been intended to carry poison. In this connexion it may be mentioned that some of the interior tribes of

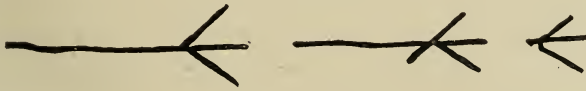


FIG. 240.—Simple forms of the raven totem in use among the Eskimo of Bering Strait. (After E. W. Nelson.)

British North America make use of poisoned arrow-heads. The poisons are of various kinds, that obtained from the fangs of the rattlesnakes being the most commonly used and the most deadly.<sup>1</sup>

The simple point presented itself almost ready-made as one of the prongs of the reindeer's horn; the harpoons of the succeeding stages required more elaborate workmanship. The form with uniserial barbs often ends below in a conical point with a flange on one side only (Figs. 235, 3, 4), and in some cases two or three of these heads may have been bound together at the end of the shaft to form a bident or trident for spearing fish. In some well-made examples from Castillo, in Santander, a perforation exists near the base—no doubt intended for a connecting thong (Fig. 241).

The harpoons with biserial barbs take a great variety of forms, and near the base frequently swell out into an annular ridge, or two opposed lobes, before terminating in a blunt cone (Fig. 236, A). This, again, is suggestive of a loose union with the shaft, and in one instance the upper angles, where the lobes spring from the head, are

<sup>1</sup> C. Hill Tout, *British North America*, p. 132: London, 1907. Arrows poisoned with urari are used in Central and Southern America; the Ainos of Japan and some of the tribes of New Guinea, Java and Borneo also use poisoned arrows; (W. J. Hoffman, "Poisoned Arrows," *Am. Anthropol.* 1891, p. 67), so in ancient history did the Scythians (Aristotle).

deeply incised as though to afford a notch for a connecting thong. The double-barbed harpoons of the Azilian stage, which succeeds the Magdalenian, are often perforated with a fairly large hole, obviously intended for the passage of such a thong.

No bows have been discovered in any Magdalenian deposits; this weapon, if it existed, as it almost certainly did, was in all probability made of wood. Some of the simple bone-points are of such comparatively small size that they could not have served for spears, and can only be interpreted as arrow-heads.



FIG. 241.—Harpoon heads with perforations for attaching a thong. From Castillo, Santander. (After Hermilio Alcalde del Rio.  $\times \frac{1}{2}$ .)

Whatever doubts may be entertained as to the existence of the bow, there can be none as to the “propulseur” or spear-thrower, an instrument as we have seen still in use among the Australians as well as several other wild hunting tribes, including some who at the same time are also in possession of the bow. The spear-thrower reduced to its simplest terms is a stick with a recurved tooth at one end; the spear is laid parallel with the

stick, its butt-end resting against the tooth. It is differently held by different races; the Eskimo rest it between the root of the forefinger and thumb, the ends of these digits holding the spear (Fig. 242). By a sweeping movement of the wrist and forearm the spear is discharged, and as the fingers close over the

handle of the throwing-stick this is swept forwards with the great force and rapidity, following and accelerating the spear in its flight. A great number of Magdalenian spear-throwers have been discovered, chiefly in the caves of Dordogne; as many as thirty-four examples are known from the Middle Magdalenian of Laugerie-Basse. They are carved in one piece out of bone or ivory, and adorned with engravings or finely sculptured after some kind of animal. The sculptured figure is usually placed




FIG. 242.—The upper figure shows how the spear-thrower is used by the Eskimo, the lower one by the Australian.

at the distal extremity of the throwing stick on the side opposite to the tooth which is inserted into the end of the spear (Fig. 243, 1). As a contrast to this we may mention the spear-thrower of New Guinea, where the sculpture is at the handle end (Fig. 243, 2); as an additional peculiarity this spear-thrower has no tooth, but receives the spear in a pit. One of the finest specimens is that represented in Fig. 244—a spirited study of the forepart of an ibex. In its skilful rendering, its

44<sup>8</sup> our and truth, this is a masterpiece of art: we feel, deep-ly, that to put it to common use would be a desecration. Nevertheless, such forms as this, however, are the later terms of a

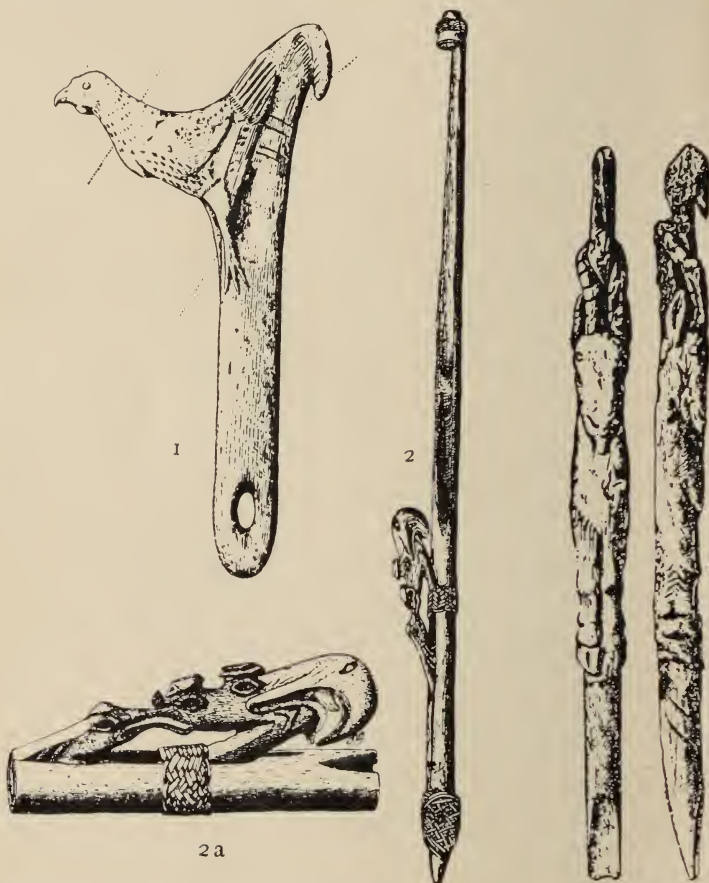


FIG. 243.—Spear-throwers. 1. Magdalenian, with a grouse for a "figurehead" sculptured in reindeer's horn. ( $\times \frac{1}{3}$ , after Breuil). 2. Recent, from Augusta river, New Guinea (after von Luschan).

FIG. 244.—Throwing stick in ivory, from the Magdalenian, of Mas d'Azil. ( $\times \frac{1}{2}$ . After Piette.)

fairly long evolutionary series which commenced with the simple toothed rod (Fig. 245).

A solid ivory cylinder (25 cm. long and 7 cm. thick),

the purpose of which is problematical, was found in the löss at Předmost in Moravia, from a supposed Solutrian horizon. It closely resembles in form the diminutive ivory bolas which are used by the Eskimo to catch birds, but it is of much greater size, as large, indeed, as the weight for a "grandfather's clock" and of much the same shape.

There are several objects among the Magdalenian bone implements to which it is difficult to assign a use. One of the most interesting of these is the *bâton de commandement*, as it is termed by De Mortillet (Fig. 246). In its simplest form this is a rod of reindeer's horn, perforated with one or more cylindrical holes; very commonly it consists of a part of the stem of an antler bearing one of the tines or the base of a tine, and the hole is drilled through the expanded region at the angle of branching. We have already met with it in the Aurignacian (p. 305); in the first stage (Breuil) of the Lower Magdalenian it reappears with some feeble attempts at decoration; in the second stage these become more pronounced. Later on it assumes a more elaborate character, and is adorned with incised designs. In several instances the extremity just beyond the perforation is sculptured to represent two heads adossée (Fig. 246, A), a motive not infrequently met with in primitive art. In one instance, on the other hand, the two heads, in this case mammoths', are opposed face to face.



FIG. 245. — Simple form of spear-thrower from the Lower Magdalenian of the Placard. ( $\times \frac{1}{2}$ , after Breuil.)

De Mortillet's explanation of the *bâton de commandement* is implied in its name, translated "sceptre" by some English writers. One of the commonest forms

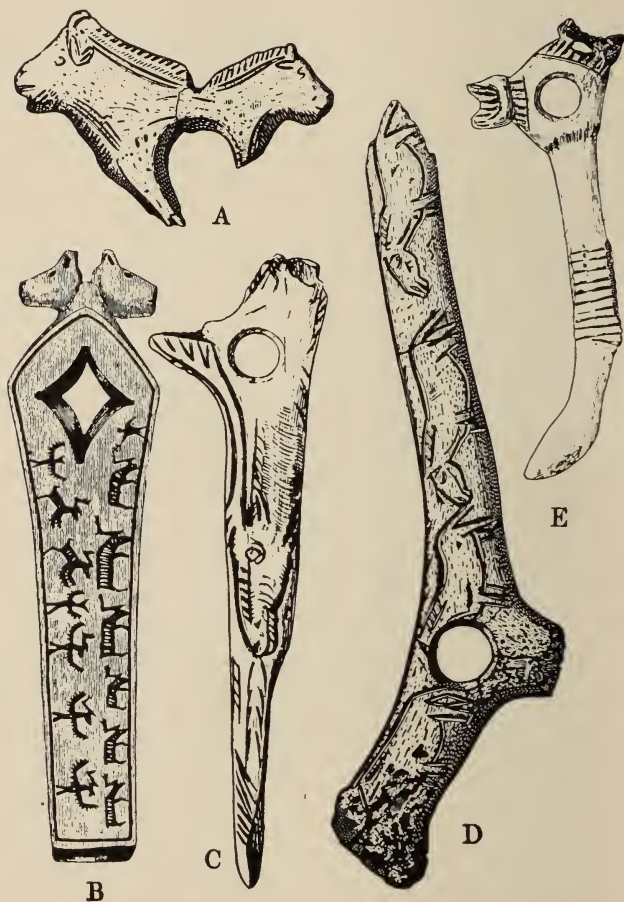


FIG. 246.—The Magdalenian *bâton de commandement* and an Eskimo's arrow-straightener. A, C, E, from Laugerie Basse; D, from La Madeleine. (A, D, after A. de Mortillet.  $\times \frac{1}{3}$ ; C, E, after Breuil, *L'Anthr.*  $\times \frac{1}{2}$  about; B, Eskimo arrow-straightener in walrus ivory, after Boyd Dawkins.  $\times \frac{1}{2}$  E is a widely distributed type extending from the Pyrenees into Bavaria.)

(Fig. 246, D) bears some resemblance to the club carried by some North American chiefs, and known among them

as a *pog-a-magan*, but this always lacks the characteristic perforations. By other authors it has been variously interpreted as a tent-peg, a drum-stick, a magic rod, a trophy of the chase, or part of a horse's bridle; but perhaps the strangest suggestion of all was that of Schoetensack,<sup>1</sup> who regarded it as a rude kind of fibula. This view has been hailed by Dr. Klaatsch<sup>2</sup> as a "glücklicher gedanke," and it seems to be widely accepted in Germany. That a people who had achieved such a mastery over the carving of bone and ivory as the Magdalenians, and who showed so keen a sense of the appropriate in art, should have fastened their garments by such a clumsy device seems at least unlikely, and expert hunters would scarcely choose to start on the chase with a piece of bone about a foot and a half long dangling round their necks. The Magdalenians were quite capable of making respectable buckles or fibulæ, but they probably fastened their dress in quite another fashion. A more plausible suggestion is that of Herr Pfeiffer<sup>3</sup> who calls attention to the resemblance between the bâton and an implement (*bieger*, a bender), once made of wood but now of steel, which is used in basket work for bending the withies. In this we have an approach to that which seems to me the true explanation proposed long ago by Prof. Boyd Dawkins,<sup>4</sup> who has compared the bâton with the

<sup>1</sup> O. Schoetensack, "A quoi servaient les 'bâtons de commandement,'" *L'Anthr.* xii. p. 140, pl. iii. 1901.

<sup>2</sup> H. Klaatsch, *Weltall und Menschheit*, edited by H. Kraemer, ii. Berlin, no date, p. 276. Prof. Engerrand (G. Engerrand, *Six leçons de Préhistorique*, Brussels, 1905, p. 145) states that the Eskimo still wear similar objects as "fibulæ." This, however, is not the case. An innocent "suggestio falsi" conveyed by Dr. Schoetensack's illustrations is, no doubt, responsible for this error.

<sup>3</sup> L. Pfeiffer; "Beiträge zu. Kenntniss d. Steinzeitlichen Korbflechtereien," *Zeits. f. Ethn.*, xlii. p. 367 *et seq.*

<sup>4</sup> W. Boyd Dawkins, *Cave Hunting*, London, 1874, p. 355.

Eskimo's arrow-straightener. For some reason this view has not been very favourably received by anthropologists either at home or abroad,<sup>1</sup> possibly—though reasons are seldom given—because most of the Eskimo arrow-straighteners exhibited in our museums have been brought from Greenland or other regions where this instrument has obtained its most perfect form and development. Such examples are generally of comparatively small size, skilfully carved out of ivory, and especially distinguished by the form and other characters of the perforation intended for the insertion of the arrow. This is invariably lozenge-shaped (Fig. 246, B), and, as Mr. H. Balfour points out with just insistence, it passes obliquely through the implement. Both the form and direction of the perforation ensure a good grip of the arrow-shaft, and distribute it in such a manner as to minimise the chances of bruising the shaft during the operation of straightening. In the Magdalenian implement, on the other hand, the hole is always circular or cylindrical, and generally takes a straight course, at right angles to the two faces. This difference, which impairs to some extent the usefulness of the Magdalenian implement, seemed to me at one time to offer a fatal objection to the identification suggested by Prof. Dawkins<sup>2</sup>; but it now appears that the Greenland form, with which we are most familiar, is not universal among the Eskimo. Boas has figured an example from Baffin Land, in which the hole is cylindrical, and apparently takes a direct and not an oblique course

<sup>1</sup> M. Hoernes, *Der Diluviale Mensch in Europa*, Brunswick, 1903, p. 72. Prof. Hoernes objects that as the Magdalenians were ignorant of the bow they had no arrows to straighten; but they had javelins, and as we now know bows and arrows also.

<sup>2</sup> Prof. Dawkins (*loc. cit.*) attributes the difference largely to friction due to use. I am afraid this explanation is not supported by the facts.



Between this and the Magdalenian bâtons there is no essential difference; both are arrow-straighteners.<sup>1</sup> There are some other Magdalenian implements (Fig. 247, A, B) perforated by several holes which I should have regarded as problematical, but for the fact that Boas also describes a piece of bone, similarly perforated, as an arrow-straightener, and expressly mentions that it is provided with several holes of various diameters in

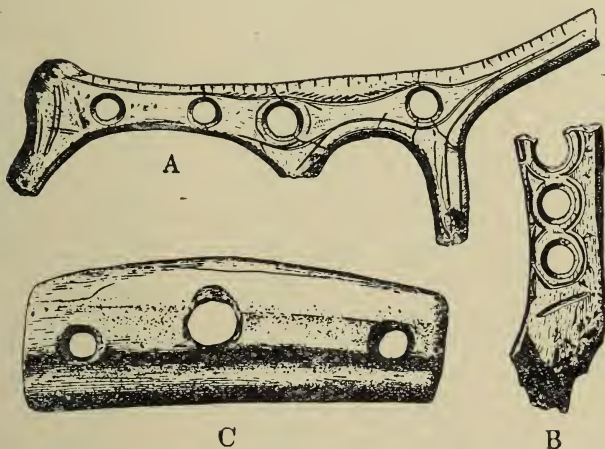


FIG. 247.—A and B, Upper Magdalenian (stage 6, Breuil) shaft-straighteners. C, Eskimo shaft-straightener. A, from La Madeleine. (After Reliq. Aquit.) B, from La Madeleine. (After A. de Mortillet.) C, from Baffin Land. (After Boas.) All  $\times \frac{1}{3}$ .

adaptation to the various thicknesses of the arrow-shafts<sup>2</sup> (Fig. 247, c).

Although the Greenland arrow-straightener is a much superior instrument to the Magdalenian, yet a remarkable resemblance may sometimes be traced in their decorative form, the heads adossée already referred to

<sup>1</sup> Or more strictly "shaft" straighteners, for in many cases the holes are too large for arrows though well adapted to lances. See *antea*, p. 306.

<sup>2</sup> Franz Boas, "The Eskimos of Baffin Land and Hudson Bay," *Bull. Amer. Mus. Nat. Hist.* xv. p. 84, fig. 117, New York, 1901; W. J. Sollas, *Nature*, lxxiv. p. 372, fig., 1906.

as a motive in Magdalenian art being a frequent feature in the Eskimo examples (Fig. 246, B). In both cases also the handle of the straightener is frequently incised with line engravings representing animal forms.

As connected with the chase, we may mention the bone pins not uncommonly met with in Magdalenian




FIG. 248.—Bone implements from the Magdalenian of Kent's Hole, Torquay. 1, Awl; 2, pin or taa-poo-ta; 3 and 4, fragments of harpoons with uniserial barbs; 5, part of a harpoon with biserial barbs; 6, a broken needle. ( $\times \frac{5}{11}$ . After Sir John Evans.) The Abbé Breuil would refer the bone pin (2) to the Aurignacian; it is probable that the Aurignacian was represented at Kent's Hole, I have seen some grattoirs from the cave which seemed to be of this age.

deposits (Fig. 248, 2). These, though inappropriately thick, are supposed to have served for dress-fasteners; but it is extremely unlikely that a people, who were evidently adepts in the art of sewing, would show so great a disregard for valuable skin garments as to drive such rude pegs as these "pins" through them. We

shall find a more probable explanation by reference to the Eskimo, who possess similar pins (Fig. 249, 2, 3), which they call "taa-poo-ta," and use for skewering together the sides of the wounds inflicted in killing seals or other large animals, with the object of securing the blood, not a drop of which is willingly lost.<sup>1</sup> The

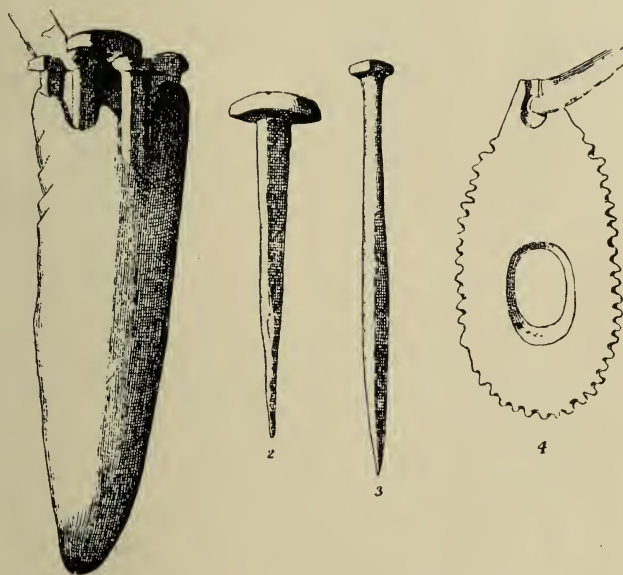


FIG. 249.—Bone implements used by the Eskimo in East Greenland. 1, a set of taa-poo-tas carried in a leather case or quiver; 2, the central taa-poo-ta of the set, which partly by reason of its larger head helps to keep the rest in place; 3, one of the other taa-poo-tas; 4, part of a buckle. These with other implements are all carried attached by leathern thongs to a leathern bracelet.

Algonkian Indians, who live inland, next to the Eskimo, have the same custom. Occasionally the Eskimo make use of a bone plug instead of the "taa-poo-ta"; it is inserted in the wound as a kind of stopper (Fig. 250, 2).<sup>2</sup> An ivory peg figured by Piette from Brassempouy,

<sup>1</sup> W. J. Sollas, "On some Eskimo Bone Implements from the East Coast of Greenland," *Journ. Anthr. Inst.* ix. pl. vii. 1880.

<sup>2</sup> F. Boas, *loc. cit.*

with the remark "use unknown," may perhaps have served the same purpose (Fig. 250, 1).<sup>1</sup>

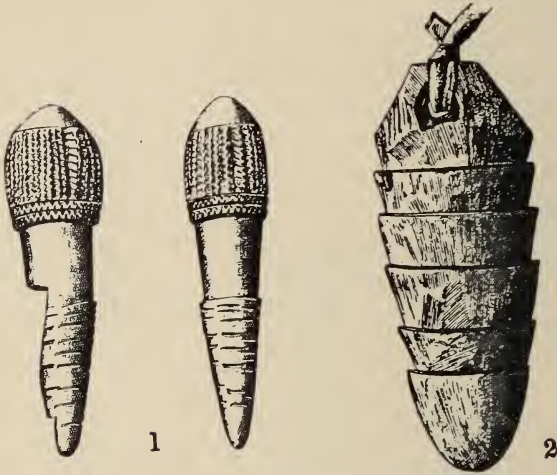


FIG. 250.—1. Ivory peg from Brassempouy. [Now assigned to the Aurignacian.] ( $\times \frac{1}{2}$ . After Piette, *L'Anthr.*) 2. Wooden peg used by the Eskimo to stop the wounds made by their spears. ( $\times \frac{1}{2}$ . After Boas.) The notch on the left-hand side of the first figure is due to subsequent fracture.

Whistles made from the phalange of a reindeer, such as are in use among North American Indian tribes, have been found in Magdalenian deposits of several caves (Fig. 253, *i*).

The Magdalenians were evidently fishermen as well as hunters. Some of the barbed harpoons were doubtless used for spearing fish, but the hook and line were not unknown; some curious little bone implements with prong-like barbs (Fig. 251, 1, 2, 3) have been interpreted by the Abbé Breuil as fish-hooks (Fig. 251, 4). Small rods of bone sharply pointed at each end (Fig. 253, *b*, *e*) also served the same purpose; similar rods, which are known as "gorges," are still in use amongst the Eskimo and other tribes at the present day. The gorge when

<sup>1</sup> Piette, *L'Anthrop.* vi. p. 135, fig. 6.

swallowed with the bait enters the fish lengthwise, but when pulled upon afterwards by the line it turns round

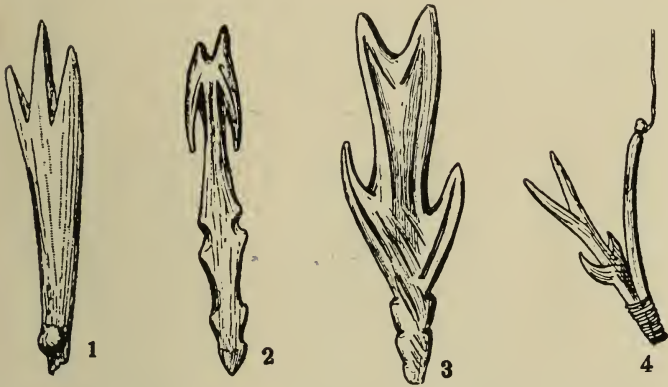


FIG. 251.—Magdalenian bone implements, supposed to be fish-hooks. 1, from Fontarnaud, Gironde,  $\times$  nearly  $\frac{1}{2}$ ; 2 and 3, from Bruniquel,  $\times \frac{2}{3}$ ; 4, supposed mode of attachment. (After Breuil, *L'Anthr.*)

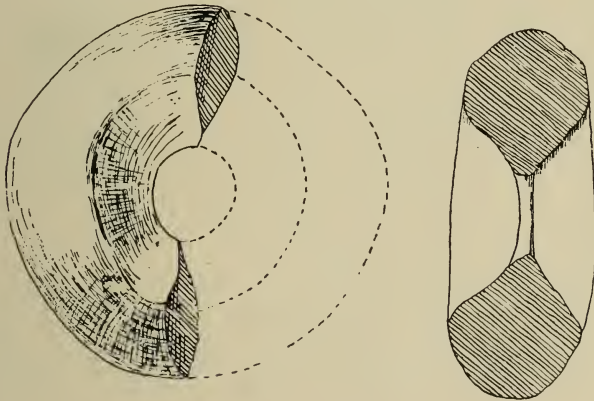


FIG. 252.—A perforated stone, probably used to load a digging stick, from Salpêtrière (after Cazalis de Fondouce,  $\times \frac{1}{2}$ ). That the Magdalenian women contributed the vegetables to the family meals is suggested by the discovery at Salpêtrière of a perforated stone very similar in size and shape to those used by the Bushmen and most other hunting tribes to give weight to their digging sticks. Many other stones excavated on one or both sides,<sup>1</sup> but not perforated, have been found in Magdalenian deposits elsewhere, and it is possible that some of these are unfinished ring stones, abandoned by their owners in a time of panic.

<sup>1</sup> See *Reliquie Aquitanica*, pl. A. XIII.

and lying athwart the gullet holds its victim as firmly as a hook.

A variety of evidence leads to the conclusion that the clothes of the Magdalenian people were made from the skins of animals killed in the chase; the reindeer

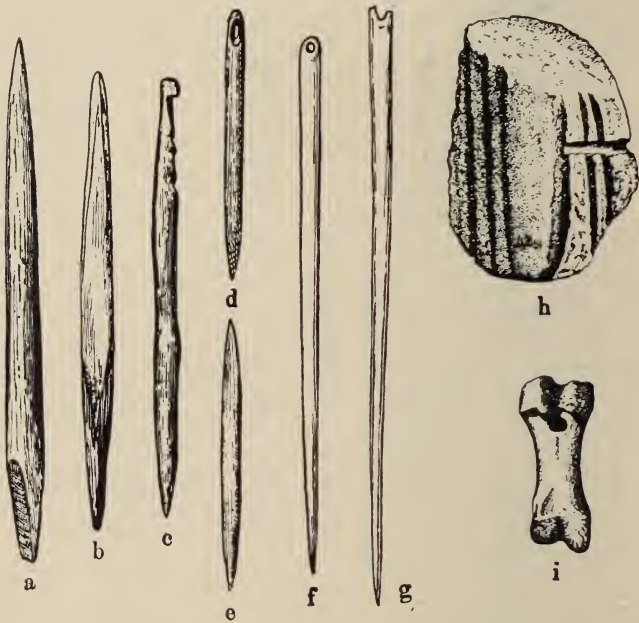


FIG. 253.—Magdalenian implements, all but *h* in bone or ivory; *a*, arrow-head; *b* and *e*, gorges; *c*, a bodkin; *d*, *f*, *g*, needles, *g*, with a broken eye; *h*, a grooved piece of sandstone for rubbing down bone needles; *i*, perforated phalange of a reindeer used as a whistle; *a* to *e*, from Garenne,  $\times \frac{1}{2}$ , after Breuil; *f* and *g*, from Dordogne; *h*, from Massat, Ariège, after Rel. Aquit.  $\times \frac{1}{2}$ ; *i*, from Bruniquel, after De Mortillet,  $\times \frac{1}{2}$ .

probably furnished some of the warmest and most resistant to the weather. That these, after dressing and trimming, were sewn together is suggested by the abundant bone needles which are found strewn through Magdalenian deposits (Figs, 248, 6; 253, *d*, *f*, *g*; 254, 1). The needles are remarkably well made,

straight and slender, with sharp points and round or elongated eyes. Their variety in size—the length ranging from 37 to 72 mm.—seems to show that the seamstress was particular as to the fineness of her work. In making a needle the first step was to obtain splinters of bone from a reindeer's shoulder-blade, or to cut strips



FIG. 254.—Implements from the caves at Creswell Crags. 1, bone needle; 2, bone awl made from the tibia of a hare; 3, notched bone; 4, flint burin; 5, part of figure of a horse engraved on the smoothed surface of a rib. 1—3, From Church Hole Cave; 4, 5, from Robin Hood Cave. (All nat. size. From Sir John Evans, after Boyd Dawkins.)

out of the cannon-bone of a horse or deer; these were then scraped into shape with a flint flake, rubbed smooth and pointed by a grooved piece of sandstone (Fig. 253, *h*), and finally drilled by means of a delicately chipped flint awl. The awl was no doubt mounted in some manner, probably by binding it with sinew on to a rod

of wood or bone. In drilling holes for shaft-straighteners a large flint borer was necessary, and the question arises whether any accessory apparatus was used, such as the bow drill, so common among many primitive

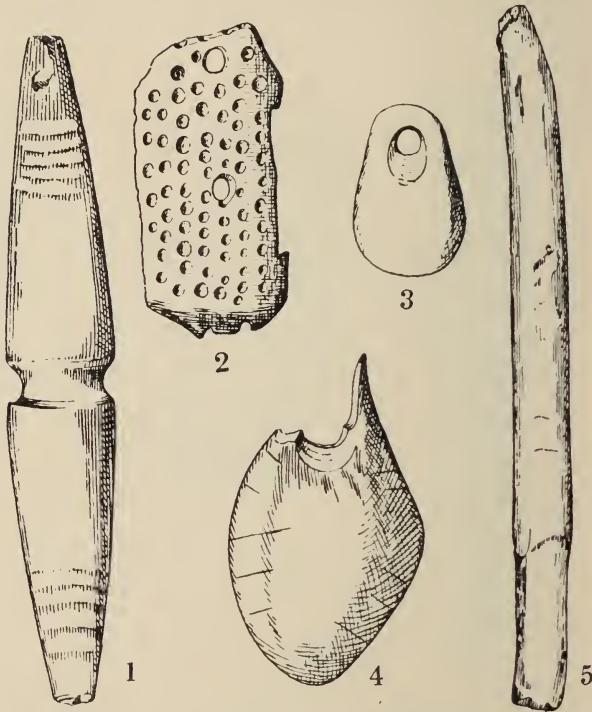


FIG. 255.—Magdalenian implements from the mammoth cave of Wierzchowie, Poland. 1, Handle in reindeer horn for attachment to a cord—similar handles are in use among the Eskimos and the natives of Vancouver Island; 2, an ivory plate pitted and perforated; 3 and 4, ivory pendants; 5, mammoth rib with a handle carved at one end, probably used as a snow-scraper. (1—4,  $\times \frac{7}{8}$ ; 5,  $\times \frac{1}{2}$ . After Count J. Zawisza.)<sup>1</sup>

people at the present day. The Eskimo use an ivory bow drill, and if a similar implement had been known to the Magdalenian men we might expect to find examples preserved in the cave deposits; none, however,

<sup>1</sup> Count J. Zawisza, "La Caverne du Mammouth en Pologne," *Mém. Soc. Anthr. Paris*, 1873, i. p. 439, pls.



have so far been identified. The bow is not the essential part of the bow drill, but merely a mechanical refine-



FIG. 256. —Magdalenian and Eskimo implements in bone and ivory. *a, b, c*, An ivory chisel seen from two faces, *a, b*, and one side, *c*, from Saint Marcel (after Breuil,  $\times \frac{1}{2}$ ); *d*, an ivory rod with a fish-like head, from Mas d'Azil (after Piette,  $\times \frac{1}{2}$ ); *e*, Eskimo sinew-twister in Pitt-Rivers collection, Oxford ( $\times \frac{1}{2}$ ); *f*, Eskimo chisel for working wood, from Ikogmut, Bering Strait (after Nelson,  $\times \frac{1}{4}$ ); *g*, Eskimo bow-drill, from Norton Sound (after Hoffman,  $\times \frac{1}{2}$ ); *h*, Eskimo rod for fastening a bag, from Agiukchugumut, Bering Strait (After Nelson,  $\times \frac{1}{2}$ ).

ment, ensuring that the bow string is maintained in uniform tension. The string, twisted round the borer, may be employed alone, its ends being held one in each hand and pulled alternately in opposite directions. This simple method of obtaining rotation, which still survives among various wild tribes, may have been used by the Magdalenians; though it is by no means impossible that they had already invented the complete bow drill. Indeed, among the numerous ivory rods of the Magdalenians, there are some, to which as yet no purpose has been ascribed, that closely resemble the Eskimo bow-drill, as for instance the fish-like rod shown in Fig. 256, *d*. In style and artistic motive this is thoroughly Eskimo (*cf.* Fig. 256, *e* to *h*). It is per-




FIG. 257.—Magdalenian bow-drill (?). Stage 6, Breuil. (After Breuil,  $\times \frac{1}{2}$ .)

forated at the tail end by an elongated hole, but there is no second perforation; this, however, is also the case with some Eskimo bow-drills. A still more similar form is shown in Fig. 257; this not only bears a perforation at one end, but a groove and a notch at the other, and thus strongly recalls some of the Eskimo examples; a comparison may indeed be made with *g*, Fig. 256. Other rods of similar form, but destitute of a hole, are used by the Eskimo as sinew twisters for bow strings, or as chisels for working in wood or splitting walrus hides, or again as handles for bags. The rectangular rod shown in Fig. 256, *a*, *b*, *c*, has been described, no doubt correctly, as a Magdalenian chisel; it is certainly far more like a chisel than a bow-drill.

Domestic utensils are not numerous. The most important yet discovered, and its importance is great, is a shallow bowl, made out of a pebble of fine close-grained sandstone, which was found in the cave of La Mouthe, Dordogne.<sup>1</sup> It lay in a Magdalenian deposit, which was separated by a layer of stalagmite from the overlying Neolithic stratum. It is oval in outline (Fig. 258) and produced at one side into a kind of shelf or handle; the

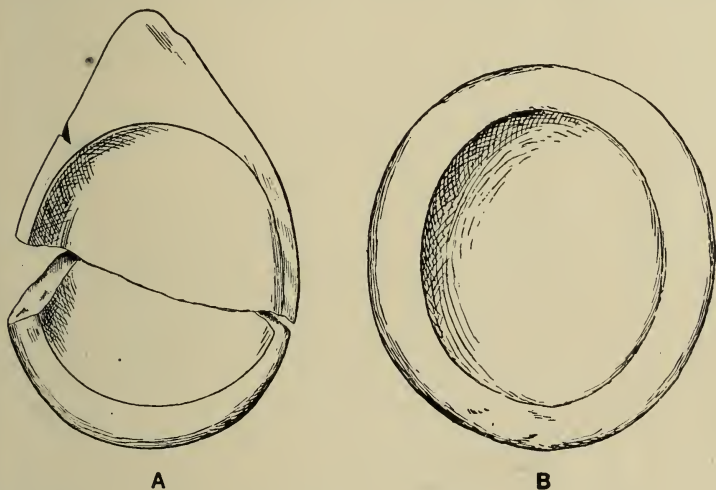


FIG. 258.—A, a sandstone lamp from the Magdalenian of La Mouthe (after Rivière,  $\times \frac{1}{3}$ ); B, an Eskimo stone lamp for comparison, from Kadiak Island (after Hough,<sup>2</sup>  $\times \frac{1}{3}$ ).

base is engraved with a rough sketch of the head of an ibex. It has been interpreted as a lamp, and it is certainly not unlike some of the stone lamps used by the Eskimo to warm and light their winter houses. It has evidently been used, for at the bottom of the bowl there still remains some carbonaceous matter. Some of

<sup>1</sup> Émile Rivière, "La lampe en grès de la Mouthe," *Bull. de la Soc. L'Anthr. de Paris*, 1899, p. 554, and "Deuzième note sur la lampe de la Mouthe," *op. cit.* 1901, p. 624.

<sup>2</sup> W. Hough, "The Lamp of the Eskimo," *Ann. Rep. Smithsonian Institute*, 1896 (1898), pp. 1027-1057.

this was submitted to M. Berthelot for chemical analysis and he reported that it much resembles the residue left by the combustion of animal fat, such as suet or lard.<sup>1</sup>

We have already made a passing allusion to the fact that the mural paintings which date from Aurignacian times are generally found in remote recesses of the caves, far from the entrance, where the light of the sun never reaches. Various explanations have been offered for the problem which thus arises; artificial illumination seemed the most likely, but was met by the objection that no signs of smoke were to be seen on the walls of the caves. The discovery of lamps, for others have been found since the one discovered at La Mouthe, completely disposes of this difficulty, for no smoke is given off by the Eskimo lamps when they are properly tended (see p. 498). The ibex on the bottom of the lamp of La Mouthe resembles in style an ibex which is engraved on the wall of the cave, a further confirmation, if such were needed, of the Magdalenian age of some of the mural drawings.

Another inference may be suggested by these lamps. If they illuminated the walls of the caves sufficiently well for the artists to do their work they must have emitted a considerable amount of heat; the primary purpose of the Eskimo's lamp seems to be the production of heat (see p. 498); thus the caves may have been converted into comparatively comfortable winter quarters.

There is reason to believe that the Magdalenians were not wholly dependent on caves for shelter; for among the enigmatical signs already alluded to as accompanying many of the mural pictures (p. 346) there are some, known as "tectiform" and of Magdalenian age, which

<sup>1</sup> Berthelot, *C. R. Ac. Sci.* 1901.

have been interpreted as tents or wooden huts (Fig. 259).

Personal ornaments have been found in great variety.

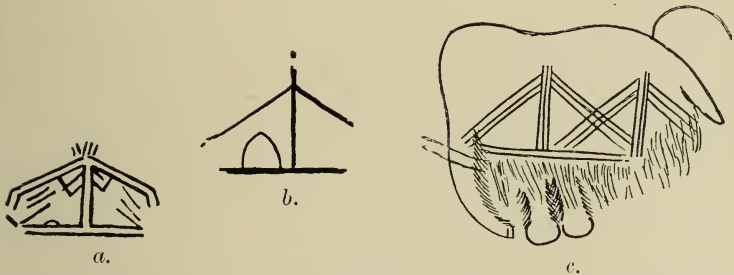


Fig. 259.—Tectiform signs. *a. b.* from Font-de-Gaume; *c.* on the flank of a Mammoth, from Beruifal. (Greatly reduced. After Capitan and Breuil.)

In addition to the teeth of bear, horse, and reindeer, sea-shells,<sup>1</sup> and even fossils, all perforated for suspension, we encounter pendants of various forms carved out of bone or ivory, some of which are of especial interest on account of their precise resemblance to similar ornaments in use among the Eskimo, who attach them to needle-cases, housewife bags, and sometimes as tassels to their dress. Long, thin bone or ivory rods also occur, very carefully shaped and bearing incised designs; some of them closely resemble in form and ornament the hairpins still in use among the Eskimo. A small broken ornament with little pit-like markings (Fig. 260, B), found in the Magdalenian of Kulna,<sup>2</sup> Moravia, recalls



FIG. 260.—A, An ivory pendant from an Eskimo chatelaine preserved in the Pitt-Rivers Museum, Oxford (nat. size); B, a similar object, but broken, from Kulna, Moravia. ( $\times \frac{2}{3}$ . After Hoernes.)

<sup>1</sup> Some of these were brought far inland from the Mediterranean both in Magdalenian and Aurignacian times.

<sup>2</sup> J. Kříž, *Casopis muzejního Spolken v Olomuci*, taf. xiv.

some objects of unknown use which the Eskimo women carry attached to their "housewives" (Fig. 260, A).

It is in the Magdalenian that the art of the Palæolithic epoch attained its higher development. The sculpture of implements and other objects in bone and ivory; line engraving, sometimes employed in the decoration of tools and weapons, sometimes in naturalistic representations of animals on slabs of stone or on the flat surface of bones or flakes of ivory are the forms in which we first became acquainted with it. Among the most remarkable sculptures of the age are those described by Dr. Lalanne and the Abbé Breuil, from Cap Blanc in the valley of the Beune near Laussel.<sup>1</sup> Here, beneath the frowning ruins of the dungeon-keep of Commarque, runs a little over-hanging cliff, which afforded a shelter to the Palæolithic hunters. The ground at its foot has been carefully paved by them with slabs of stone, and so converted into "trottoir" about 6 feet wide. Its face bears sculptured in high relief an admirable frieze of life-sized horses (one is seven feet long) following one after the other in a long series. Above and below the horses are other animals, including oxen and bisons. Fragments of limestone have fallen from the cliff, some of them into the Palæolithic fire-places, where one was found bearing a sculptured bison. The hearths are attributed to the Lower Magdalenian age, though the implements are said to present a very Aurignacian facies. The sculptures were, therefore, in existence in Lower Magdalenian times, if not before. Later discoveries have made us familiar with that other phase of Magdalenian art which culminates in the polychrome pictures on the

<sup>1</sup> G. Lalanne and H. Breuil, "L'Abri sculpté de Cap Blanc"; *L'Anthr.* 1911, xxii. p. 385 *et seq.* pls.

roof of Altamira. The painted caves are of manifold interest; they were probably not only picture galleries, revealing by an admirable technique the artist's feeling for form and colour, but also temples or magic chambers where primitive religious ceremonies were performed, which inspired the hunter with the expectation of success, if they did not also respond in some degree to that desire towards the divine which was so early awakened in the heart of man.

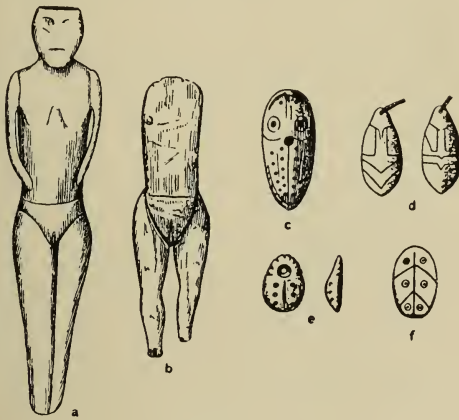


FIG. 261.—Ivory carvings by Palæolithic men and the Eskimo. *a*, a tube carved in the form of a woman, by the Eskimo of the Lower Yukon, Bering Strait (after Nelson); *b*, the Venus impudica of the Aurignacian of Laussel; *c*, a belt fastener, supposed to represent a fish, Eskimo of Nunivak Island, Bering Strait (after Nelson); *d*, a pendant in form of a beetle, Eskimo of Baffin land (after Boas); *e*, a pendant representing a "lady-bird," from the Magdalenian of Laugerie-Basse; *f*, part of an ear-ring, Eskimo, from Nulukhtlogumut, Bering Strait (after Nelson). (All  $\times \frac{1}{2}$ , except *d*, which is  $\times$  nearly  $\frac{1}{3}$ .)

The notion of a temple is irresistibly suggested by the cavern of Castillo in Santander. Deep in its interior we enter a great chamber which, by its beauty and grandeur, cannot fail to awaken a feeling of admiring wonder, almost indeed of solemn awe. In the midst of its dim obscurity shine many pendant stalactites and bosses of mounting stalagmite, and where

both have coalesced groups of slender columns soar from floor to lofty roof. Nature had already fashioned it cathedral-like before its tapestried walls were blazoned with devices by the hand of man.

At one end, looking down the whole length of the Gothic nave, with its row of painted emblems on each side, is a natural throne, formed by stalagmitic growth ; its arms are worn by use, and on the seat, when explorers first discovered it, lay a beautifully worked palæolithic flint.



FIG. 262.—Mammoth engraved on ivory, from La Madeleine.  
( $\times \frac{3}{8}$ . After Lartet and Christy.)

Here, no doubt, was once seated the magician of the tribe !

But we have already treated at sufficient length the painted caves (pp. 317 *et seq.*), and we may now turn to those other representations with which anthropologists have been longer familiar. The line engravings, sometimes deeply cut, sometimes faintly scratched in, are frequently met with on the sides of bone implements, more rarely on stones ; towards the close of the period the designs become conventional and geometric, but the earlier drawings, which are fortunately the most numerous, are faithful delineations of the contemporary animals ; one of the earliest discovered is the famous



mammoth (Fig. 262) from the rock-shelter of La Madeleine, which has always been regarded with especial interest, not only as an evidently faithful portrait of an extinct animal drawn from life, but as confirming in an unexpected manner the conclusion obtained from other evidence that Palæolithic man was familiar with this animal in the living state. None


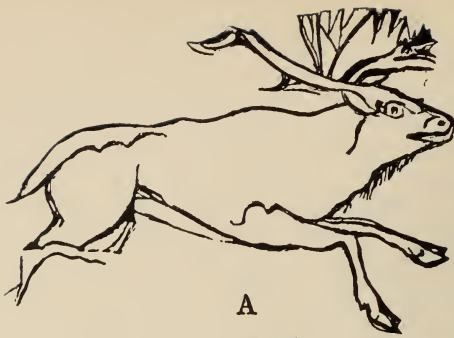


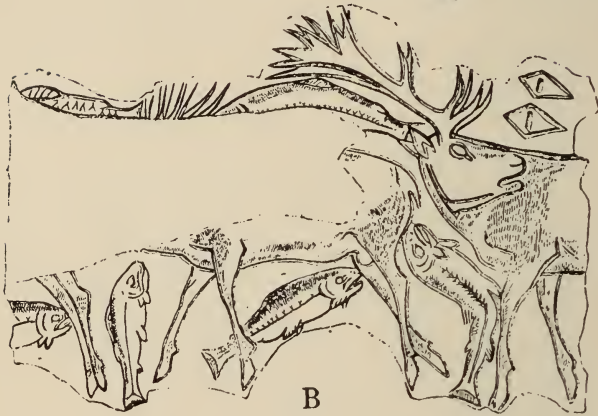
FIG. 263.—The reindeer grazing, from the Kesslerloch, near Thayngen, Switzerland, engraved on a shaft-straightener.<sup>1</sup> (Original size. After Merck.)

of the characteristic features of the mammoth have escaped the artist's observation: the profile of the head, the great curved tusks and swinging trunk, the coating of long hair, the mane, the little eye and large, half-opened mouth, and the peculiar gait indicated by the

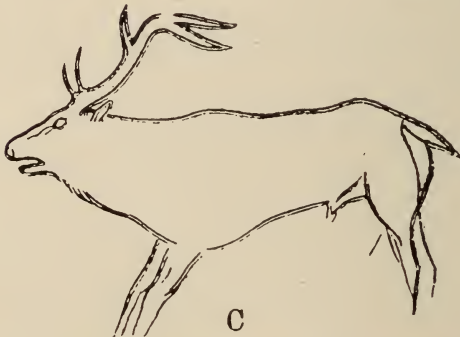
<sup>1</sup> It should be pointed out that in this and many other instances the illustration as shown here was obtained by "developing" the engraving on the shaft-straightener, *i.e.*, by rolling the cylindrical haft over a sheet of plastic material, and thus unrolling the picture on to a plane surface. It is just the same process as was used by the ancient Assyrians in obtaining an impression from their cylindrical seals.



A



B



C

FIG. 264.—A, The running reindeer, engraved on hornblende schist, from Saint Marcel. ( $\times \frac{1}{2}$ . From Breuil, *L'Anthr.*) B, Deer<sup>1</sup> and salmon incised on a piece of stag's horn, from Lorthet, Hautes Pyrénées. (After Piette, *L'Anthr.* 1894, v. p. 144, fig. 15.) C, The stag (*Cervus elaphus*), on bone, from Lorthet. (After Piette.)

<sup>1</sup> Mr. H. O. Forbes, in a letter to *Nature* (1910, lxxxiii. p. 125), suggests that these are intended for *Cervus megaceros*, the great Irish deer. This, however, is not the case; they are red deer (*Cervus elaphus*) as Sir Ray Lankester has stated in an interesting article contributed to *The Field* (May 13, 1911).

position of the kneeless hind-legs have all been rendered with convincing truth—so much so that we must apologise to the artist on adding that the fidelity of his sketch is confirmed by independent evidence, afforded by the complete and well-preserved specimens of the mammoth found in the frozen soil of Siberia.<sup>1</sup>

The reindeer is a favourite subject, and has provoked some of the cleverest sketches. A famous masterpiece



FIG. 265.—The “following” reindeer, engraved on slate, from Laugerie Basse. (From Breuil.  $\times \frac{1}{2}$ .)

is the well-known “Reindeer grazing, of Thayngen” (Fig 263), which was found in the cave of Kesslerloch, near Schaffhausen, Switzerland; another the “Reindeer running, of St. Marcel” (Fig. 264, A); and a third the male reindeer following the female (Fig. 265). The horse, supposed to be Przevalsky’s species, is frequently represented, and its frisky colt is drawn in characteristic

<sup>1</sup> Professor Boule after a close examination of the Magdalenian mammoths is impressed by the exact rendering of features peculiar to the species, such as the beaked profile of the face, the elevation of the cranium, the smallness of the ear, the long hairs of the chin and breast, the shortness of the tail, its enlargement at the base to form a kind of anal operculum and its termination in a hairy brush; as well as the two-fingered termination of the trunk, the long eyelashes of the lower eye-lid, and the hairs covering the trunk, characters which were not known before Wollosowitch’s discovery of the frozen mammoth of Sanga Jurakl in 1908.

attitudes (Fig. 269, 4). Several studies are known of the bison, and one in particular from Laugerie

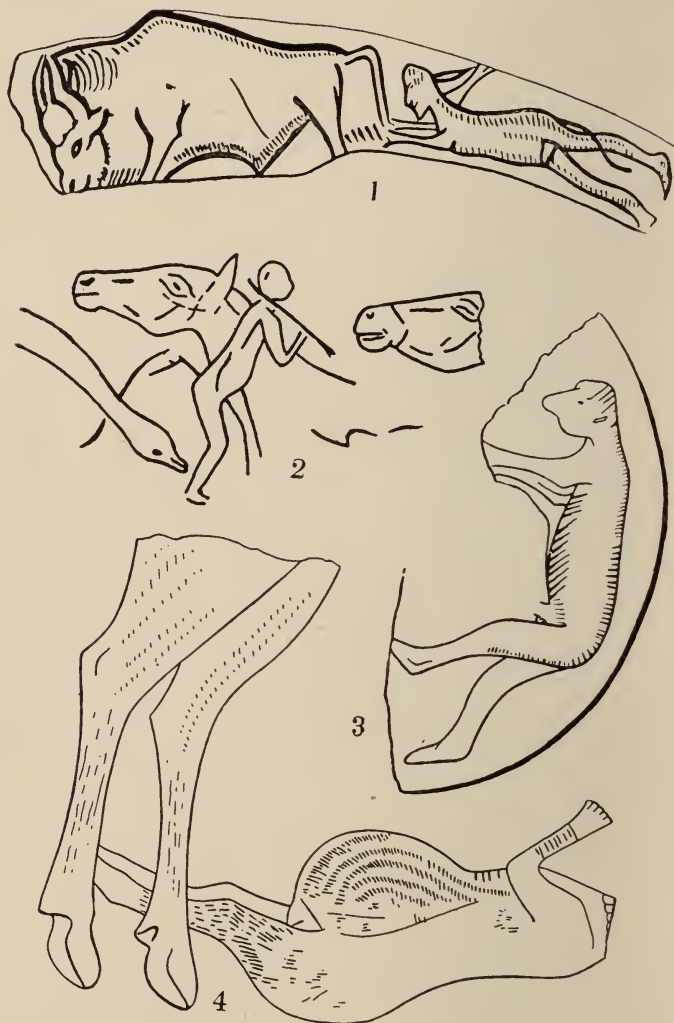


FIG. 266.—1, Man stalking a bison, on reindeer horn, from Laugerie Basse. (After A. de Mortillet.  $\times$  about  $\frac{1}{2}$ .) 2, Man carrying a stick, on a fragment of a bâton, from La Madeleine. (About original size.) 3, Ape-like man, on bone, from Mas d'Azil. ( $\times \frac{5}{8}$ . After Piette.) 4, Femme au renne, on bone, from Laugerie Basse. ( $\times \frac{7}{8}$ . After Piette.)

Basse (Fig. 266, 1) is of special interest, since it represents, not only the bull, but also the Magdalenian hunter, crawling on the ground with a spear in his right hand which he is about to throw. The human figure is not well drawn, so that no trustworthy conclusion can be deduced from it; it shows a large, powerful lower jaw with an angular chin, and a curiously peaked roof to the



FIG. 267.—Man's head carved on reindeer's horn, from Grotte de Rocheberthier, Charente. ( $\times \frac{1}{2}$ . After A de Mortillet.)

distributed over the legs and body it has been conjectured that these parts of the body also were hairy. Sketches of several other naked human figures are known—as, for instance, the *femme au renne* from Laugerie Basse, which again shows indications of a growth of hair over the thighs and abdomen (Fig. 266, 4). A broken arrow-straightener from La Madeleine bears a sketch of a standing human figure, evidently naked: it is diagrammatic, but faithful, and shows a complete absence of any tendency to steatopygy (Fig. 266, 2). The profile of a man-like form found at Mas d'Azil is distinguished by such an extraordinary projecting face that Piette thought it might represent an anthropomorphic ape; it has a projecting muzzle not unlike that which we may attribute to Neandertal man, but is without any other features of resemblance (Fig. 266, 3). A human



FIG. 268.—End of Rod with conventionalised human head, from Arudy. (After Breuil.)

figure, evidently naked: it is diagrammatic, but faithful, and shows a complete absence of any tendency to steatopygy (Fig. 266, 2). The profile of a man-like form found at Mas d'Azil is distinguished by such an extraordinary projecting face that Piette thought it might represent an anthropomorphic ape; it has a projecting muzzle not unlike that which we may attribute to Neandertal man, but is without any other features of resemblance (Fig. 266, 3). A human



FIG. 269.—1, Goose on reindeer horn, from Gourdon (nearly original size). 2, Some kind of Carnivore on a pebble, from Gourdon. 3, Saiga antelope on bone, from Gourdon. 4, A colt on bone, from Lorthet. 5, Chamois on bone, from Isard. 6, Head of woolly rhinoceros on stalagnite, from Gourdon. 7, Swan on a pebble, from Gourdon. 8, Seal on bone, from Gourdon. 9, Wolf on stone, from Gourdon. (All after Piette, *L'Anthr.*)

face with very oblique eyes (Fig. 267) cut on a piece of reindeer's horn found in the cave of Rochebertier recalls the faces which figure on the doorposts of some of the houses of the North American Indians, and we are still more strongly reminded of a totem post by the upper end of the rod from Arudy shown in Fig. 268. Of the remaining animal forms which find representation we may mention the chamois (Fig. 269, 5), Saiga antelope (Fig. 269, 3), seals (Fig. 269, 8), a feline animal (Fig. 269, 2), woolly rhinoceros (Fig. 269, 6), wolf (Fig. 269, 9), horse (Fig. 269, 4), a goose (Fig. 269, 1), a swan (Fig. 269, 7), trout, pike, and salmon. An admirable drawing of deer crossing a stream and salmon, in various attitudes, lazily disporting themselves in the water, is reproduced in the illustration (Fig. 264, B). Drawings such as this are rare<sup>1</sup>; other instances are the reindeer grazing and the following reindeer. These are not merely studies of isolated animals, but genuine pictures distinguished by an attempt at composition. Perhaps we should include in the same category the interesting sketch of wild horses (Fig. 270) galloping in troops, as wild horses do, and following their leader. There seem to be seventeen horses in one of the troops

<sup>1</sup> Particular attention has been called to it by Sir Ray Lankester (*loc. cit.*), and his remarks led to some valuable comments by Mr. Walter Winans, who is extremely familiar with deer and their ways. He writes: "I agree that the picture is wonderful—better than anything Ladseer or Rosa Bonheur drew . . . one can see by their pictures . . . that *they* knew nothing of deer. The deer are typical red deer . . . except [for the tail, which is too short] . . . they have 'got the wind' of an enemy, have come a long way, and are moving leisurely, the big stag, as usual, bringing up the rear and taking a last look round before the herd goes out of sight. The second is the younger stag, who generally accompanies the big stag and acts as his sentinel when he is sleeping . . . the third is undoubtedly a calf. . . . The stag's mouth is open because he is big and fat and is blowing—not roaring. . . . He and the stag in front of him are moving in the real—not the conventional . . . action of a slow, easy canter. . . ."

of the figures, and nineteen in the other. Przevalsky's wild horse has been observed in troops of from five to fifteen (all mares), each led by a single stallion.

The sculptures in bone and ivory afford some of the finest examples of Magdalenian art; the bone dagger from Laugerie Basse, with its life-like rendering of the reindeer, artistically adapted to form the handle, is a famous example (Fig. 271, A). The same cave has furnished several other daggers; one has the figure of a

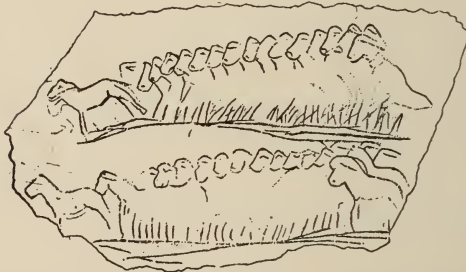


FIG. 270.—Two Troops of Horses, each with its leader, engraved on a slab of stone, from Le Chaffaud (Vienne). (After Cartailhac, *L'Anthr.*)

mammoth for the hilt (Fig. 271, B), another that of some great carnivore. Some of the sculptured figures which have been regarded as the handles of daggers are possibly not of this nature; the Abbé Breuil believes that a few, such as the horse's head (Fig. 271, C) and the head of the musk ox<sup>1</sup> (Fig. 271, D) may have been magical images merely, while others are the ends of spear-throwers; thus in the case of the mammoth of Fig. 271, B, the pointed process above the rump is the "tooth" of the implement; the elongated trunk, now broken

<sup>1</sup> Too much stress should not be laid on the curvature of the horns in identifying heads like this with the musk-ox. M. Cartailhac has shown that the horn of the sculptured head from the grotte d'Arudy (Basse Pyrénées) owes its forward curvature to the exigencies of space. The animal in that case is really a wild goat. E. Cartailhac, *Mat. pour l'histoire de l'homme*, 1888, xxii. p. 292, figs.



off, provided the shaft. Most of the sculpture, however, is decorative; as additional instances we may cite a pendant carved with the figure of a Saiga antelope, and

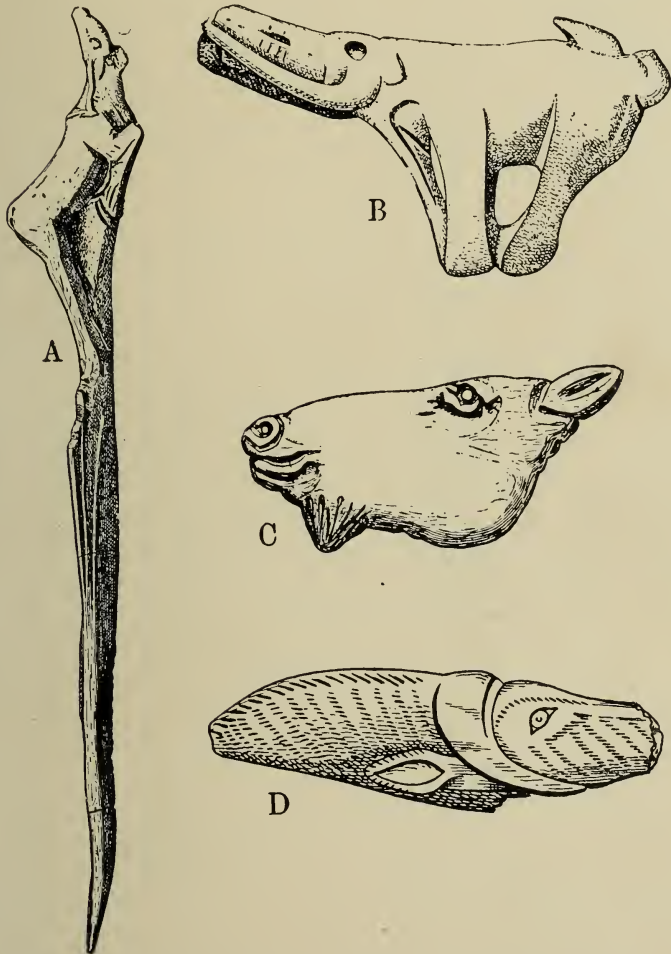


FIG. 271.—A, So-called dagger of reindeer horn, from Laugerie Basse. ( $\times$  about  $\frac{1}{3}$ . From *Reliq. Aquit.*) The pose of the carved reindeer suggests an artistic adaptation for use as a dagger-handle. B, Mammoth carved out of reindeer's horn, from Bruniquel. ( $\times \frac{1}{2}$ . After A. de Mortillet. C, Horse's head in bone, from Saint Marcel. (About original size. After Breuil, *L'Anthr.*) D, Head of musk ox in deer horn, from the Kesslerloch. (Original size. After Merck.)

the ibex which is sculptured in so masterly a manner on the spear-thrower mentioned on p. 449 (Fig. 244). The adossed heads of bison at the extremity of an arrow-straightener may also be recalled here.

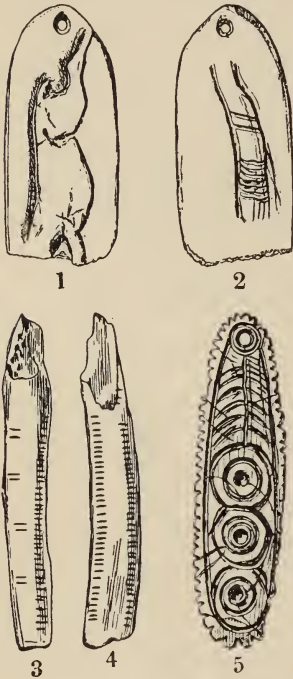


FIG. 272.—Various Magdalenian relics, except 3, 4, which is Aurignacian. 1, 2, a bone pendant, on one side, (1) a reindeer galloping, on the other (2) a sledge, from Saint Marcel, Indre (after Breuil,  $\times \frac{2}{3}$ ); 3, 4, a bone scored with tally (?) markings, from La Grotte du Pape, Brassenpouy (after Piette,  $\times \frac{1}{2}$ ); 5, a churinga or bull-roarer, in bone, from Saint Marcel, Indre (after Breuil,  $\times \frac{2}{3}$ ).

The objects shown in Fig. 272 present special points of interest. The drawings in the two upper figures (Fig. 272, 1, 2) occur on opposite sides of a bone pendant, and this association is in itself extremely suggestive. The first drawing represents an animal running at a gallop, and the second, if—as we have a right to assume—related to it, some kind of vehicle, which can be no other than a sledge. That this is its true nature has already been suggested by Sir Arthur Evans,<sup>1</sup> and a careful examination will, I think, leave but little room for doubt on this point. The animal is not a dog, but some kind of deer, and on comparing it with actual galloping reindeer

as represented by Kennan,<sup>2</sup> the resemblance is found

<sup>1</sup> Cited by Breuil, *L'Anthr.* 1902, xiii. p. 152.

<sup>2</sup> George Kennan, *Tent-life in Siberia*, New York and London, 1910, plate entitled "A race of wandering Korak reindeer teams," facing p. 212. The same author makes the extremely interesting observation

to be so close that it is difficult to detect any difference ; the sketches might almost be superposed Euclid fashion. But in this same sketch of Kennan's the reindeer are shown drawing a sledge, which in its essential characters agrees with the supposed sledge of our illustration ; the two longitudinal pieces (Fig. 272, 2), rising upwards as they extend forwards, correspond with the runners, and the transverse curved bars with bent wooden rods arched upwards, which form the seat of the modern sledge.

During a recent visit to the Museum at Bergen, Norway, I observed a rude sledge from King William Land which might almost have served for the illustration presumed to represent a Magdalenian sledge. It was made of unhewn drift wood and looked like a large clumsy ladder. Piette has figured some other Magdalenian ladder-like forms and interpreted them as signs used in primitive writing ; they may very well have been intended for sledges.

There are differences in detail in the representations of the two sledges, Magdalenian and modern, but not more than can be accounted for by differences in artistic rendering. We may therefore conclude with good reason that the Magdalenians had already invented the sledge, and learnt to harness the reindeer.

If so, we may be tempted to suppose that there may be some truth in Piette's suggestion that this ingenious people had already succeeded in bridling the horse, and certainly the engraved outlines of horses' heads on which Piette depended for evidence lend themselves at first sight to this interpretation. But the comparative studies of MM. Cartailhac and Breuil have led to another

that the bones of the reindeer are soaked in seal oil and burned for fuel (p. 185).

explanation which shows how dangerous it is to trust to first impressions.

A tendency to a conventional representation of animal forms makes itself strongly felt towards the close of the Magdalenian, and it can be clearly traced in the case of the horse's head, as will be seen on examining closely the series in Fig. 273. In the first drawing (*a*) the hair of the lower jaw strongly emphasised and sharply separated from the rest of the head, is seen below a band with a zig-zag line, B B, in the middle, which represents the teeth. In the next (*b*) the generalisation

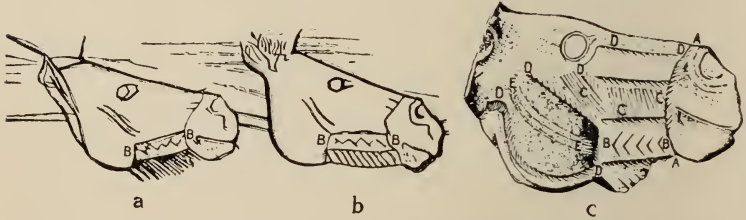


FIG. 273.—Conventional sculpture of the horse's head; *a*, *b*, from Mas d'Azil; *c*, from St. Michel d'Arudy. (After Piette.)

has proceeded a step further and the hair is represented by a band with oblique striations; while in the third (*c*), Piette's most convincing example, the lines defining the muzzle and other features have been so strongly emphasised that they may easily be mistaken for cords and the sides of the head for rigid bars, the whole arrangement suggesting a halter. That such an interpretation cannot be maintained is clearly shown by the numerous intermediate terms by which MM. Cartailhac and Breuil have succeeded in linking the form *b* with *c*, which thus appears to be simply a case of conventional representation.

The hollow bone scored with transverse markings

(Fig. 272, 3, 4)<sup>1</sup> appears to be a kind of tally. It recalls some of the Australian message sticks, and still more the notched sticks of the North American Indians which are used as chronological records or reminders. Russell found among the Pima Indians five of such calendar sticks; two of them which were explained by their possessors covered a period of thirty years. The Santu Sioux showed Clark a notched stick, which, they assured him, covered the history of the tribe for 1,000 years.<sup>2</sup> The marks on the left of Fig. 272, 3, look as if they were intended to indicate tens, and on counting the lines on the right hand side these will be found to amount to forty in all, or four tens corresponding with the four divisions on the left; at the same time it must be admitted that the correspondence is not exact in detail, nine, ten, or eleven smaller lines occupying the spaces of the larger divisions.

The last object (Fig. 272, 5) has been interpreted as a bull-roarer,<sup>3</sup> an instrument of magic<sup>4</sup> (p. 240), still widely disseminated among primitive races, including the Australians, Bushmen, and the Eskimo.

The engravings and carved figures, no less than the paintings in the caves, illustrate in a remarkable manner the natural history of the Magdalenian age; and their evidence is in complete harmony with that derived from a study of the associated bones. The fauna includes among others the following; Reindeer, stag (*Cervus elaphus*), the great Irish deer (*Cervus megaceros*), bison, horse, ass, musk-ox (now confined to Arctic North

<sup>1</sup> This particular example is Aurignacian, but scored bones which may be tally sticks occur in the Magdalenian.

<sup>2</sup> F. Russell, "The Pima Indians," *Rep. Bur. Ethn.*, 1908, vol. xxvi. p. 34 *et seq.*

<sup>3</sup> A. B. Cook, "Les galets peints du Mas d'Azil," *L'Anthr.* 1903, xiv. p. 655.

<sup>4</sup> A. C. Haddon, *The Study of Man*, London, 1898, p. 277.

America), Saiga antelope (now confined to the steppes of Russia), glutton (now distributed over lands bordering the Arctic Ocean), Arctic hare (Alpine and Arctic regions); piping hare (*Lagomys pusillus*, an inhabitant of the Asiatic steppes), lemming (restricted to the northern parts of Europe. It is a colder fauna than the Aurignacian; the horse has diminished in numbers; the reindeer increased, so much so indeed that this concluding phase of the Upper Palæolithic well deserves the name of the "reindeer age." The species of the tundra which disappeared, or almost disappeared, during

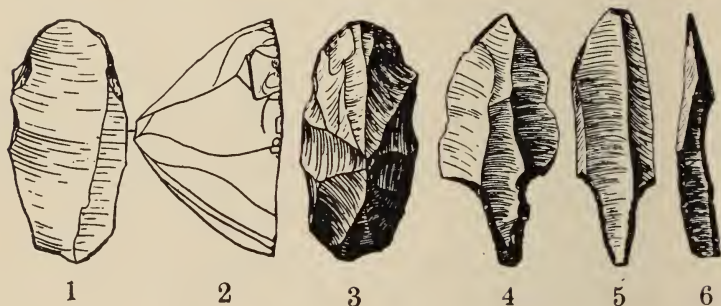


FIG. 274.—1, 2, 3, Different aspects of a keeled grattoir, Laugerie Basse; 4, 5, pedunculated points, grotte de la Mairie à Teyjat; 6, atypical, point-à-cran, La Madeleine. All from the end of the Magdalenian. ( $\times \frac{2}{5}$ . After Breuil.)

the steppe climate of the Aurignacian have returned. Europe is again subjected to the rigours of a sub-Arctic climate. This recurrence of cold conditions corresponds possibly to one of the minor glacial episodes which interrupted the recession of the ice in the last Glacial period.

These conditions were far, however, from persisting throughout the whole of the period; at some stage a gradual amelioration of climate set in and made itself especially felt towards the close. Connected with this, no doubt, is the remarkable reappearance of flint imple-

ments belonging to Aurignacian types which distinguished the very last days of the Magdalenian age, when we meet again not only with the characteristic keeled grattoir and pedunculate point (Fig. 274) but also with forms recalling the points of the abri Audi and la Gravette (Fig. 275), as well as lateral burins of Upper Aurignacian type. This significant fact has been justly emphasised by the Abbé Breuil. It looks as though the workers in the Aurignacian industry, which had continued to exist in the Capsian region all through the Magdalenian age, were beginning to move northwards in response, perhaps, to some favourable change in the environment.

At an early period in the study of Palæolithic remains observers were led by the presence of the cold-loving species of the tundra to look to

the Arctic regions for the surviving representatives of reindeer men. Pruner Bey was one of the first to identify the Magdalenians with the Mongolians, though on somewhat insufficient grounds. He was followed by Hamy,<sup>1</sup> who asserted that it is solely among Arctic people, Lapps, Eskimos, and Chukchis, that we find

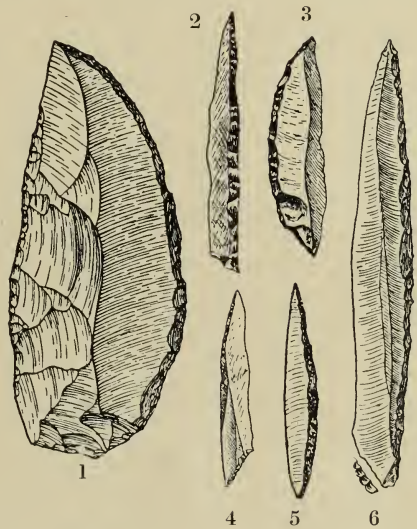


FIG. 275.—1, Point like that of l'abri Audi from the uppermost Magdalenian; 2, Gravette-like point from the Upper Magdalenian; 3 to 6, Gravette-like points from the Proto-Azilian of Sordes. ( $\times$  about  $\frac{3}{4}$ . After Breuil.)

<sup>1</sup> E. T. Hamy, *Précis de Paléontologie Humaine*, Paris, 1870, p. 366.

the same customs, weapons, and implements as those of the Magdalenian age. These races, he remarks, continue down to our own days, in the circumpolar regions, the age of the reindeer as it existed in France, Belgium, and Switzerland.

A similar view was subsequently expressed by Dupont,<sup>1</sup> who pointed to the Eskimo as the one race which makes so close an approach to the Magdalenian in the character of its art, implements, and mode of life, that we may fairly say the age of the reindeer still continues in the Arctic regions. A little later the same opinion found an ardent supporter in Prof. Boyd Dawkins,<sup>2</sup> who suggested that the Magdalenian had followed the reindeer as these had followed the melting ice sheets in their retreat to the north.<sup>3</sup> This is a conclusion, however, which has been strongly contested, especially of late years. Laloy remarks: "Cette théorie est absolument contredite par les faits"<sup>4</sup>; Steensby, the latest writer on the origin of the Eskimo, dismisses it as fantastic and impossible,<sup>5</sup> while M. Joseph Déchelette<sup>6</sup> in his valuable manual rejects all notion of any racial connexion between Magdalenian man and the Eskimo: "C'est en vain qu'on a noté certains traits d'analogie de l'art et de l'industrie . . . telles analogies s'expliquent aisément par la parité des conditions de la vie matérielle."

<sup>1</sup> M. E. Dupont, *L'Homme pendant les âges de la pierre*, Brussels, 1872, p. 211.

<sup>2</sup> W. Boyd Dawkins, *Cave Hunting*, London, 1874, p. 353 *et seq.*

<sup>3</sup> A connexion between the Magdalenian and the Eskimo does not necessarily involve this theory, which, though attractive, does not seem to be supported by facts.

<sup>4</sup> Laloy, *L'Anthr.* 1898, ix. p. 586. This author is mistaken in asserting that in Greenland decoration is confined to lines and points.

<sup>5</sup> H. P. Steensby, *Om Eskimokulturens Oprindelse*, Copenhagen, 1905, pp. 1-219. This work contains a very full bibliography.

<sup>6</sup> J. Déchelette, *Manuel d'Archéologie Préhistorique, etc.*, Paris, 1908, p. 312.



For my own part, I hardly think the facts can be so simply explained. To take but a single instance. We have already seen how three races remote from one another in space (North American Indians, Bushmen, and Australians) all possess the same curious custom of mutilating the fingers. It is scarcely likely that so strange a proceeding was evolved in response to the environment. The motives alleged are various, but probably the idea of sacrifice is the most fundamental. It would be not a little remarkable, however, if this idea found independent expression in the same extraordinary fashion in three several instances. I cannot help thinking that it is far more likely we have here a case of borrowing from a common source; and we have seen that the custom once prevailed in Southern France, where, as we allege, the ancestors or ancestral relatives of these races were at one time to be found. The view which M. Déchelette sustains entirely ignores the evidence derived from skeletal remains. In face of such conflicting judgements it becomes necessary to examine this question in some detail. If we can find an existing race which may fairly be regarded as the lineal descendants of the Magdalenians, we shall have connected two dis severed ends in human history, thus linking together by a single explanation the fate of one race and the origin of another; but the very consciousness of our desire for continuity must warn us against too facile an acceptance of testimony.

## CHAPTER XII

### THE ESKIMO

As a useful preliminary to our inquiry we may begin with a brief sketch of the habits and mode of life of the inhabitants of the North American tundra. The belt of barren land which is known as the tundra borders the Arctic Ocean both in the Old World and the New: it supports a scanty vegetation of mosses and lichens, together with a few trees, such as the Arctic willow, dwarf birch, and two species of conifers, which are chiefly found in the neighbourhood of lakes and water-courses. Towards the interior the tundra is succeeded by a forest zone characterised by pines and other conifers, but including patches of willow, poplar, and birch. Beyond the forest follows the great prairie or steppe. The men who inhabit these regions are the Red Indians<sup>1</sup> and the Eskimo,<sup>2</sup> both alike members of the Leiotrichi,

<sup>1</sup> A pedantic objection has been raised to the use of this name on the ground that it is applied to a people who are neither Indians nor red: "red," however, is a term with a very wide meaning, and there is a good historic reason for "Indian"; the nomenclature is consecrated by usage, and cannot lead to any serious misconception. At the same time it may be well to bear in mind, as Dr. Deniker reminds us, that the Indian is only red when painted.

<sup>2</sup> As in the case of many a Scottish clan, the Eskimo owe their name to their enemies, in their case the adjacent Indians: it means "eaters of raw flesh" though as a matter of fact the Eskimo generally cook their food, unless prevented by necessity. Their own name for themselves is Innuît—*i.e.* men.

the great group of straight-haired men. The Eskimo occupy the Arctic coast from Greenland to Alaska, and even beyond, extending into the Aleutian Islands and the extreme north-east of Asia, as far as Kolyuchin Bay<sup>1</sup> (Fig. 276). They number, all told, according to Kurl Hassert's estimate made in 1891, about 40,000 individuals. The Chukchi and Kamchadals, characterised by similar habits and mode of life, but belonging to

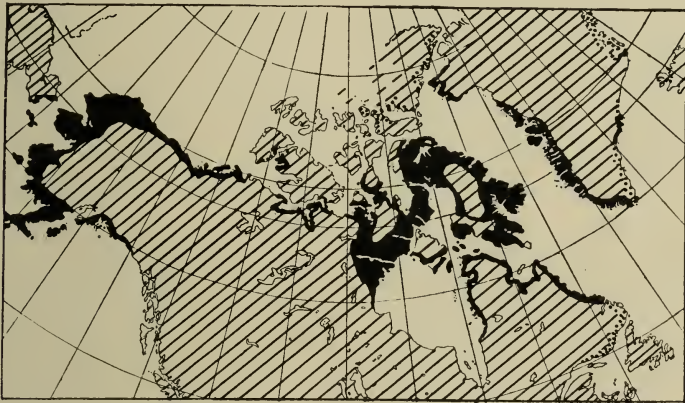


FIG. 276.—Distribution, past and present, of the Eskimo. Past distribution shown by dots, present by black wash. (After Steensby.)

a different race, are found in Kamtchatka and the north-east extremity of Siberia.

Wherever they occur the Eskimo are distinguished by a remarkable uniformity in bodily characters, habits, implements, language, and mode of life. Yet they have no national unity, and completely realise the anarchic ideal of government; they are without chiefs, and even the "angakok" or medicine-man possesses far less authority or influence than his nearest homologue, the Asiatic shaman. The only differentiation of labour is that between men's work and women's work.

<sup>1</sup> W. H. Dall, *Journ. R. Geogr. Soc.* iii. p. 568, 1881.

Some fifty dialects have been distinguished in their language, but the most unlike of these, *i.e.*, the dialect spoken on the east coast of Greenland and that on the Asiatic side of Bering Strait, do not differ more than, say, English and German. Thalbitzer,<sup>1</sup> the latest writer on the subject, remarks that the Eskimo language, so far as it is known, stands apart from all others. No one has yet succeeded in discovering any language, either in Asia or among the American Indians, which might possibly have been originally related to it.

Their physical characters bear the same testimony, and stamp them as a race apart; their resemblance to the Mongolians, though marked in many respects, is no greater than might be expected to exist between two races which are both included within the Leiotrichi.

The Eskimo (Fig. 277) are of short stature, the mean height of the Greenlanders being 1621 mm. Their hair is absolutely black, coarse, and straight like a horse's mane. Their skin is reddish-brown in colour; smooth and full to the touch, like a negro's. Their eyes are dark brown; the orbit is wide and high. The face is long and orthognathous; the nose both long and narrow: it is indeed the most leptorhine as yet observed. The head is long, high, and wall-sided, with a pent-roof-like summit. The cranial capacity is great; according to Duckworth, 1550 c.c., thus surpassing some of the most civilised peoples of Europe.<sup>2</sup>

<sup>1</sup> W. Thalbitzer, *A Phonetic Study of the Eskimo Language*, Meddelelser om Grønland, Hefte 31, Copenhagen, 1904.

<sup>2</sup> Brierly, however, from an examination of seventeen skulls found in Greenland, obtained an average of only 1357 c.c. J. Brierly, *Journ. Anthr. Inst.* 1906, xxxvi. p. 120. For an account of the brain see Chudzinski, "Trois encéphales des Esquimaux," *Bull. Soc. d'Anthr., Paris*, 1881, ser. 3, Vol. iv. p. 312, and A. Hrdlicka, "An Eskimo Brain," *Am. Anthr.* 1901, p. 454.



491




FIG. 277.—Portraits of Polar Eskimo. 1, A man named Uvdloriark, about 35 years of age, dressed in tunic, trousers, and boots, but without gloves. 2, A man named Masaitsiac, about 55 years old, a great "angakok." 3, A woman, Kiajuk, about 50 years old, full face. 4, The same in profile. The Polar Eskimo inhabit North-West Greenland; they are the most northern people on the globe. (After Steensby.)

The Indians, who succeed the Eskimo towards the interior, occupy a broad belt of wood and tundra stretching right across the continent; they are divided into two great races—the Algonkian on the east and the Athapascan on the west. In mode of life there is a considerable amount of resemblance between the Eskimo and these northern Indians; and some of the Algonkians possess very similar bodily characters, except as regards stature, the Algonkians being a tall people. They are also less dolichocephalic, though towards the east they make a close approach to the Eskimo in this respect.<sup>1</sup>

The other animals which inhabit the tundra and the pine woods are the fox, wolf, bear, and marten; squirrels, hare, beaver, and beaver-rat; the musk ox (Fig. 98), which is restricted to the tundra, and never enters the woods (Fig. 278); the mountain sheep, which is found in the Rocky Mountains, the elk or moose and the reindeer. There are also abundant water-fowl, and the waters swarm with fish, especially salmon, sturgeon, pike, and the white fish (*Coregonus albus*). The last-named, much esteemed for its fine flavour, contributes largely to the sustenance of the

<sup>1</sup> The taxonomic position of the American races may be indicated by the following attempt at classification. The Leiotrichi include two groups, one characterised by finer and the other by coarser hair (Deniker, "Essai d'une Classification des Races Humaines," *Bull. Soc. d'Anthr.* 1889). We will distinguish them as the Leptocomæ and the Pachycomæ. The Pachycomæ may be subdivided into the Mongoloids, with a small and depressed nose, and the Americans, with a large and salient nose. The Americans then fall into the following groups:

Dolichocephalic; long face; short stature . . .	Eskimo
Mesatiocephalic; " " " " . . .	Fuegian, Botocado
Brachycephalic; nose aquiline; tall or medium height . . . . .	Redskins (the Eastern Algonkians are dolichocephalic)
Brachycephalic; nose straight	{ tall . . . Patagonian or upturned { short . . . South American Indians.



FIG. 278.—(After Steensby.)

Indians during the winter; it is the chief food of the Ojibways (Algonkian), who call it the "reindeer of the water."

The passage of the sun across the equator sets a great part of this animal world in motion. The reindeer, on which the very existence of man depends in these inhospitable regions of the north, leaves the forest belt at about the end of May and travels northward over the tundra in search of fresh vegetation. It marches in herds numbering many thousands of individuals, reaches the margin of the Arctic Ocean just before the winter ice breaks up, and finds a passage over this to the islands lying off the coast, which furnish its most northerly feeding-grounds. There, isolated from the continent after the disappearance of the ice by the open sea, it enjoys the short Arctic summer, and fares well, growing sleek and fat, till on the approach of winter it turns south again, crosses the sea as soon as the surface is covered with fresh ice, and regains its home in the woods. In these annual oscillatory migrations it is exposed to continual danger: wolves are never very far off; from the woods through the tundra the Indian follows the herds as far as the limits set by the Eskimo occupation, or if farther at his own peril; beyond this limit the hunt is continued by the Eskimo himself. There is no close time for the reindeer, but it is more particularly during the return journey, when the animal is in good condition, and accompanied by its newly-foaled young, that its flesh is sought. In the case of the reindeer both Eskimo and Indian pursue the same methods of capture: it is waylaid at spots where its trail crosses a river, or it is driven by noise and alarms in the direction of convergent stone fences, which extend for great distances, and lead to a lake or water-course, where the hunter waits concealed in his birch-bark canoe or his kayak, ready to dispatch victim after victim with his spear. By this latter method, when the



plot is well arranged and the herd not too large, not a single animal will escape. The reindeer flesh is the favourite meat of Indian and Eskimo alike: every part of the animal is eaten, even the contents of the stomach; the blood is boiled, and makes a rich brown soup, greatly esteemed as a dainty; sometimes the half-digested vegetable food from the stomach is mixed with the blood before boiling—a welcome addition in a region where plants edible by man are scarce or altogether absent. The marrow is extracted from the bones, which are then pounded small and the fat boiled out.

The autumn hunting affords a rich store of reindeer meat, which is dried and set aside as provision for the winter. The mode of curing, at least among the Indians, is as follows: The flesh is first cut in thin slices and dried in the sun, or over the smoke of a slow fire. It is then pounded between stones, and finally a quantity of melted fat—about one-third of its bulk—is poured over it. The result is the well-known pemmican. If carefully protected from damp it will keep good for several years. The horns of the animal are used to make fishing-spears and fish-hooks, ice-chisels, and other implements. The skin is carefully dressed, cut into shape, and made up into winter clothing. A shin-bone, split longitudinally, is used as a scraper to remove superfluous hair and fat. The undressed hide furnishes a substitute for rope. It is cut into long strips of various thicknesses and twisted into thongs for deer-snares, bow-strings, net-lines, fishing-nets, and snow-shoes. The tendon of the dorsal muscle is split up into fine threads for sewing. During the absence of the reindeer—*i.e.*, for about eight or nine months of the year—the Indians of the tundra live chiefly on white

fish, which is caught by hook or net: in winter, when all the lakes and waterways are thickly frozen over, the nets or hooks are introduced through holes broken in the ice.

The Eskimo hunter, while possessing much in common with the Indian, is distinguished by greater aptitude and by special methods of his own. He represents the triumph of human adaptation to the changing conditions of a rigorous climate; by the variety and ingenuity of his implements, weapons, and devices he has brought the art of hunting to its very highest state of differentiation, and in the exercise of this art he stands supreme among all the hunting races of the world.

In summer (July to September), when the sea is open, he lives along the coast, dwelling in tents made of reindeer skin or seal's skin, and hunts the seal with harpoon and bladder from his kayak, using a spear-thrower to hurl the harpoon. In some localities, as at Point Barrow, he also goes a-whaling at this season. The whales migrate towards the north at the beginning of summer, and return about the end of August, moving southwards to the Mackenzie: on the return journey they are attacked from umiaks (large skin-covered boats), containing as many as twelve men, all armed with harpoons. When a whale appears, as many harpoons as possible are cast into it, and endeavours are made to drive it towards the shallow water off the shore. The whale is valued not only for its flesh and blubber, but for a variety of useful purposes; threads of "whalebone" are used for making nets, its jaws serve as runners for sledges, and when wood is scarce its ribs are used for rafters or tent poles. Fishing is also carried on in the inland waters, chiefly by children, women, and old men: the fish are taken by hooks, nets,

and barbed spears or harpoons. In dangerous places, such as rapids or whirlpools, the sport requires great skill and nerve, and is undertaken by able-bodied hunters. Birds are shot with a fowling spear, or captured by a kind of miniature bolas: their eggs are collected by the children.

In autumn (August and September), when the reindeer are on the homeward road, the best hunting of the year begins, and a heavy tax is levied on these animals, to provide not only for present eating, but also a sufficient store for the winter season. Salmon fishing is also actively pursued, and large quantities of these fish are preserved for future use.

At the beginning of winter (October), the Eskimo go into their winter house, a solidly constructed dwelling capable of containing several families. It is sometimes built of stones, sometimes of timber, and in each case thickly covered over with a layer of earth. The wooden house is ingeniously designed, with a skeleton of upright pillars and transverse balks, to which the boards forming the walls and roof are affixed. The timber is furnished by driftwood found on the coast: in some localities this driftwood is so scarce that it may take three or even five years to collect as much as will build a single house or provide the framework of a boat. It is said that these winter houses are the best that could be devised, under the circumstances, to meet the rigours of an Arctic climate. They are entered by a long covered passage, and warmed by blubber lamps: these (Fig. 279) are simple variously shaped bowls of soapstone, sandstone, or other rock, in which blubber, usually obtained from the seal, is burnt. The houses are so proof against cold that, with these lamps, a temperature of 20° C. is maintained. Speaking of the Greenland

houses, which are built of stone, Hans Egede remarks : “ I cannot forbear taking Notice, that though in one of these Houses there be ten or twenty Train-Lamps, one does not perceive the Steam or Smoak thereof to fill these small Cottages : The Reason, I imagine, is the Care they take in trimming those Lamps—viz., they take dry Moss, rubbed very small, which they lay on one Side of the Lamp, which, being lighted, burns softly, and does not cause any Smoak, if they do not lay it on too thick, or in Lumps. This Fire gives such a Heat, that it not only serves to boil their Victuals, but also heats their Rooms to that Degree, that it is as hot as a Bagnio. But for those who are not used to this Way of

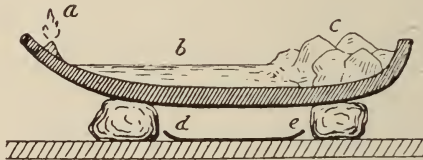


FIG. 279.—Eskimo lamp. *a*, Flame from the moss; *b*, melted blubber; *c*, lumps of blubber; *d*, *e*, dish to catch drippings from the fat. (After Steensby.)

firing, the Smell is very disagreeable, as well by the Number of Burning Lamps, all fed with Train-Oil, as on account of divers Sorts of raw Meat, Fishes and Fat, which they heap up in their Habitations; but especially their Urine-Tubs smell most insufferably, and strikes one, that is not accustomed to it, to the very Heart.”<sup>1</sup>

On entering into winter quarters the Eskimo begins to reward himself for the labours of the year: reindeer meat, seal’s blubber, and dried salmon furnish forth ‘a long succession of Gargantuan feasts, which continue as long as the provisions last. When they give out—and in good times this will not be till the darkest days are

<sup>1</sup> Hans Egede, *A description of Greenland*, London, 1745, p. 117.

past—hunting must perforce begin again. By this time the ground has long been frozen hard ; rivers, lakes, and the sea are covered with a continuous sheet of smooth winter ice. Hares may now be trapped ; the musk-ox, which never leaves the tundra, is an easy prey, but never eaten, except as a last resort ; the Arctic bear may be engaged in fight, and this calls for all the skill and courage shared by the two men who undertake the combat. But the main food of many Eskimo tribes, both now and all through the greater part of the year, is provided by the seal. There are four kinds of seal in the Arctic Ocean, and two of them extend northwards beyond the Arctic circle, as far as Grinnell Land. One or other species is fairly plentiful up to lat. 60° N. ; its favourite haunts are deep fjords, covered for nine months of the year with smooth ice. It makes holes in the ice in order to obtain air to breathe, and in summer it crawls up through larger holes on to the ice to bask in the sun. In spring it feeds its young in a hole under the snow, and when the snow has melted away it returns to the ice. The walrus, which affords a favourite food, is far less widely distributed. It is most dainty in its choice of a dwelling-place ; the sea must not be too deep, the bottom must be covered with abundant shellfish, and certain relations must exist between the sea-currents and the ice.

In late winter and spring, the Eskimo, for the most part, leave the land and spread in small groups over the ice, travelling by dog-sledges along the coast, and never remaining very long in one place. They live at this time in snow houses, warmed by blubber lamps and hunt seals, chiefly by the “maupak” method—that is, the hunter sits down by the side of an air-hole and waits till a seal comes up to breathe, when he dispatches

it with a harpoon ; as the year advances, the " arpok " method is also used, the seal in this case being killed as it lies basking at midday in the sun.

The dress of the Eskimo, which is much the same for the women as the men, consists of short trousers and a tunic ending above in a hood to cover the head (Fig. 276). The trousers are sometimes continued downwards into stocking feet. Of boots, which are well made, they have a great variety, to be worn according to the weather. Shoes with very ingeniously contrived soles are made for walking on the ice. Fur gloves or mittens are also worn. An overall for use in wet weather is made from the intestines of the seal. The intestine is thoroughly cleaned, inflated with air, and hung up to dry. It is then carefully flattened and rolled up tight, like a spool of ribbon. When required for use it is slit up longitudinally, and makes a strip about three to five inches wide. The margin is pared, and several strips are sewn together into the desired form. These overalls are extremely light, not above six or seven ounces in weight. The transparency of the seal's gut renders it useful for other purposes : it makes an excellent substitute for glass as a window-pane.

The Eskimo wear their dress only when out of doors ; in the houses they go stark naked, and the first hospitality offered to a visitor is an invitation to strip.

Notwithstanding the hardships of the struggle which the Eskimo wage with reluctant Nature for their existence, they were at one time by no means a miserable race ; they made themselves comfortable in a frozen region where other men would have perished, took a healthy enjoyment in life, and were distinguished by many estimable domestic and social qualities. The

intrusion of the white man has brought with it its usual blight—poverty, sickness, selfishness, and loss of self-respect. It would be beyond our province to give instances, but one case where a different result might have been expected may be cited from Rink. He writes:—

“On approaching these places [Ny Herrnhut and Lichtenfels] the visitor, on being told that each of them contains about a hundred natives and two or three missionary families, will be at a loss to make out where the former have their abodes. The mission lodges are pretty spacious, and for Greenland even stately in

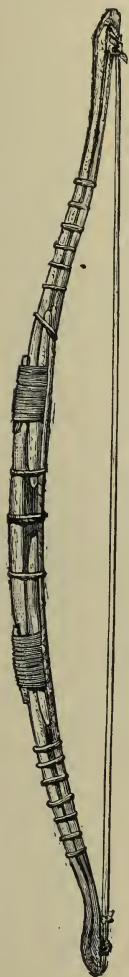


FIG. 280.—The Eskimo bow. (After Ratzel.)



FIG. 281.—1, A snow-scraper. 2 and 3, Harpoon head of ivory with a flint point. (After Boas.)

appearance. The stranger will probably be surprised on being informed that these buildings are only inhabited

by missionaries, because he discovers nothing like human dwellings anywhere else. Then his attention will be called to something resembling dunghills scattered over low rocks and partly overgrown with grass, and he will be surprised to learn that the native population live in these dens."<sup>1</sup> At one time these people had good winter houses.

The number of Eskimo is diminishing, especially

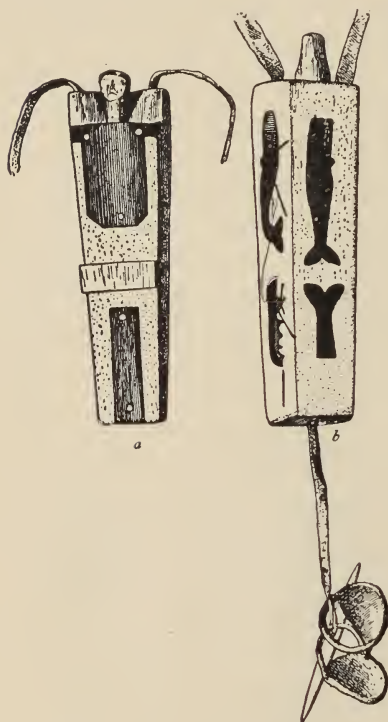


FIG. 282.—Wooden needle-cases,<sup>2</sup> Baffin Land Eskimo. To one of them a pair of thimbles is linked over an ivory bar (After Boas.)



FIG. 283.—An ornament for the hair with pendants of reindeers' teeth. Baffin Land Eskimo. (After Boas.)

in Greenland, and if the race should become extinct, the country will remain uninhabited, for white men alone could not live there.

<sup>1</sup> H. Rink, *Danish Greenland*, London, 1877, p. 181.

<sup>2</sup> In King William Land the Eskimo use a hollow long bone as a needle-case; a similar needle-case still containing its needles has been found in a Magdalenian deposit.



Detailed descriptions of the implements, weapons, and miscellaneous possessions of the Eskimo may be found in the Annual Reports of the Bureau of Ethnology, published in Washington: a brief enumeration will suffice for our purpose. The kayak, umiak, salmon-fork, bird spear, spear-thrower, bow (Fig. 280) and arrow, bird bolas, and skin tent are chiefly used in summer; dog sledges, harpoons (Fig. 281), spears, winter-houses, and blubber lamps during the winter; besides these there are bow drills, arrow-straighteners, needles and needle cases (Fig. 282), bone pins, tool-bags with bone handles, buckles, belt fasteners, snow picks, hair combs, and a vast variety of other miscellaneous objects.

The adjacent Indians possess the birch-bark canoe in two forms, a larger corresponding to the Eskimo's umiak, and a smaller corresponding to the kayak, which is sometimes covered in for as much as three-quarters of its length; snow shoes, sledges for travelling over snow, drawn by women assisted by dogs, the bow and arrow, spear-thrower, ice-chisel, fish-hooks, nets, and fishing-spears: to ensure their recovery the arrows are sometimes attached by a long thread to the bow, and a line held at one end in the hand is sometimes attached to the fishing-spear. In some cases, indeed, as among the Ojibways and Shoshones, a rudimentary harpoon (Fig. 284) was at one time in use, provided with a point which became detached from its immediate union

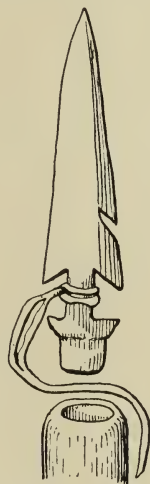


FIG. 284.—A rudimentary harpoon used by the Alaskans. (From *Rel. Aq.*)

with the shaft on entering its victim, a connexion however being still secured by a long intervening line. The Eskimo harpoon (Fig. 281) is a further development of the same device: it is distinguished from all others by the introduction of an additional movable segment between the detachable point and the shaft (not shown in the illustration). The intermediate piece is articulated with the shaft by a ball and socket joint, and held in position by two stout thongs of reindeer hide which pass through holes drilled in it and the shaft.

If now we turn to the Magdalenian implements, we must admit that a large number of those most characteristic of the Eskimo are not to be found among them. The sledge, the kayak, and the fully developed harpoon are all missing, and since in each of these bone or ivory occurs as an essential part, they should have left some trace of their existence, had the Magdalenians possessed them. This argument does not apply, however, to the birch-bark canoe and wooden sledge of the inhabitants of Eastern Siberia or of the Athapascans and Algonkians of North America, for, as we have seen, wood is a perishable material. There is indeed good reason, as we have already shown, for supposing that the Magdalenians made use of a wooden sledge (Fig. 272, 1, 2).

The sledge, the kayak, and the harpoon of the Eskimo are all highly specialised instruments, and we should scarcely expect to find the remote ancestors of the race in full possession of the completely developed Eskimo culture as it now exists.

When we examine the various kinds of objects which are common to the Eskimo and Magdalenians, we cannot fail to remark a surprising amount of resemblance between them in detail. There is no essential difference

between the more primitive Eskimo arrow-straighteners and those of the Magdalenians; the bone arrow-heads are often strikingly similar, and this similarity extends to those used by the Indians, especially as regards the character of the ownership marks; the bone hairpins of the Magdalenians may be matched among those of the Eskimo, and the lobate ivory pendants, sometimes heart-shaped, which both races possess, are almost identical in size and form. These are used by the Eskimo as ornamental appendages to fur bags, "housewives," or clothing. Other little pendants of unknown use among the Eskimo (Fig. 260) resemble the Magdalenian in every respect, and this is a very important fact. It is resemblance in trivial detail which impresses us quite as much, if not more, than resemblance in general design. The snow scrapers (Fig. 281), if we are correct in our interpretations of the Magdalenian implement shown in Fig. 255, are similar in both races.

The ivory "lisoir" or smoother of the Eskimo (Fig. 285) is represented in the Magdalenian industry, but it also occurs earlier in Aurignacian deposits.

No great stress can be laid on the bone needles, for these are rather widely distributed, yet it is interesting to observe that needles are unknown among the American Indians, who retain the more ancient fashion of sewing with an awl. The bone pins of the Magdalenians seem to anticipate the *taa-poo-tas* of the Eskimo. The barbed bone spear-head of the Magdalenian more closely resembles that of the Eskimo than of any other people; that in use among the Fuegians is simpler and ruder

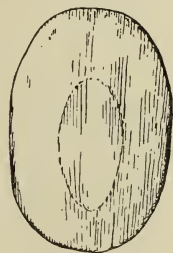


FIG. 285. — An ivory smoother used by the Eskimo of Point Franklin, West Georgia. (Pitt-Rivers Coll., Oxford.  $\times \frac{1}{2}$ .)

in form ; but it is by no means certain that the Fuegians should be omitted from this comparison.

The spear-thrower is common to the Magdalenians, Eskimo, Indians, and many other races, including the Australians, and thus does not count for much ; nor should we omit to point out that the form of the Magdalenian implement is very different from that of the Eskimo.

The sculpture of figures in the round presents many remarkable analogies, the horse, mammoth, and musk-ox of the Magdalenians finding parallels in the whales, seals, and bears of the Eskimo, though, on the ground of art, superiority must be allowed to the more ancient race. The same is true of the line engravings, with



FIG. 286.—Drawings on Eskimo bow-drills. On the left a man gathering berries ; in the middle, two boys playing football ; on the right, hunters quarrelling over possession of game.

which both adorned their implements. The Magdalenian sketches are always the more realistic, the Eskimo the more conventional. There is also a difference in motive. The Magdalenian artist was an artist in the truest sense, he took pleasure in the graceful form and attitudes of the reindeer and delighted in representing it ; the Eskimo, on the other hand, is more interested in story-telling, his drawings show a strong tendency towards picture writing, and almost achieve it (Fig. 286). The difference will be perceived at a glance on comparing the figure of a feeding reindeer from the Kesslerloch (Fig. 263), with the drawings engraved on an Eskimo arrow-straightener preserved in the British Museum (Fig. 247, B). In the one our admiration is aroused by

the truthful outline and artistic feeling of the sketch; in the other our pleasure is less æsthetic, but perhaps more intellectual; we are impressed by the skill with which the animals are generalised—the detail is as sparing as in Egyptian hieroglyphs and the symbolisation is just as correct—but our chief interest is in the event which the drawing records. In the one case the object of the drawing is a reindeer, in the other, a reindeer hunt. The hunters, disguised with reindeer horns, are stalking the unsuspecting herd. This difference is



FIG. 287.—Photographs of portraits drawn by an untaught girl seven or eight years of age.

essentially similar to that which we have already observed in the case of Aurignacian and Bushman art, though the Bushmen have retained to a greater degree a love of realistic representation.

We should perhaps scarcely have expected this order of development, though now that it is suggested good reasons can be found for it.

Children often display a remarkable aptitude for rough portraiture; the illustration (Fig. 287) records the

spontaneous efforts of an untaught English girl at the age of seven or eight. They are admitted by their victims to be excellent caricatures, but the artist showed no signs of unusual ability with her pencil in later years. A stage of imitative art may thus occur in the childhood both of the individual and the race.

On a general review of the facts it would appear that, allowing for the long interval which separates the Magdalenian from the Eskimo in time, there is a sufficient degree of similarity between the products of their industry and art to furnish a *prima-facie* case in favour of an alliance by culture. The evidence is indeed very strong, though not perhaps by itself convincing; and if, proceeding a step further, we begin to speculate on the consanguinity of the two races, we are met with geographical difficulties, not to mention others, which are amply sufficient to justify those who maintain a sceptical attitude.

There still remains, however, one class of evidence to which as yet we have made no allusion: it is that relating to the bodily characteristics of Magdalenian man. Such of his skeletal remains as are preserved in our museums are still surprisingly few; many more, no doubt, have been encountered by the explorers of caves, but unfortunately many of these persons were more intent on enriching their collections with "curiosities" than on scientific investigation, and we have to deplore, in consequence, the loss of much precious material, which has been ruthlessly destroyed because it was not fitted to adorn a cabinet.

Few even of those which have been acquired by scientific investigators have as yet been completely described, and much will have to be done before the racial affinities of most of them are soundly established.

So far, we seem to have evidence of the contemporaneous existence of two distinct races, one allied to the giants of Mentone, the Crô Magnon race, which, as we have seen, was already in existence in the Aurignacian age; and the other by a man of comparatively low stature, whose skeleton was found at Chancelade.

Skeletons of admittedly Magdalenian age have been found at La Madeleine; Laugerie Basse; des Forges, Bruniquel; Duruthy near Sordes (Landes); and Les Hoteaux (Ain), and it is on the evidence afforded by those obtained from the first three stations that Quatrefages and Hamy<sup>1</sup> assigned them to the Crô Magnon race.

The skeleton found at Laugerie-Basse<sup>2</sup> (Fig. 287), erroneously termed *l'homme ecrassé*, bears witness, as does that of Chancelade, to burial in the contracted posture. Judging from the circumstances of his burial the so-called "l'homme ecrassé" was a person of some importance. Several large cowries (*Cypræa pyrum* and *C. lurida*) which must have been obtained from the Mediterranean,

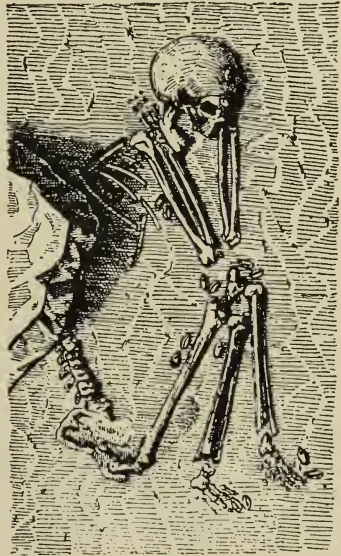


FIG. 288.—The so-called *l'homme ecrassé* from Laugerie-Basse, Dordogne, with associated shells. A Crô Magnon skeleton of Magdalenian age. (After Cartailhac.)

<sup>1</sup> A. de Quatrefages and E. T. Hamy; *Crania Ethnica*, Paris, 1882, p. 44 *et seq.* and E. T. Hamy, *Bull. Soc. Anthr.* 1874, 2nd Ser. ix. p. 652 *et seq.*

<sup>2</sup> See E. Cartailhac "un squelette humaine de l'age du renne à Laugerie-Basse," *Bull. Soc. d'hist. Nat. Toulouse*, 1872.

probably by barter like that we have described as existing in Australia (p. 224) were disposed about the skeleton, four on the head, and a pair at each elbow, each knee and each foot.<sup>1</sup> They were possibly sewn to clothing, the corpse being buried fully dressed, and—as shown by the arrangement of the skeleton—with the limbs drawn up and ligatured in the contracted posture. The bones were not well enough preserved for satisfactory measurement. The humerus is not complete, what remains of it is 305 mm. in length, but it is estimated that in its intact state it was 335 mm.; so with the fibula, from the existing portion, 304 mm. long, it is estimated that when entire it must have been 390 mm., results which are consistent with Crô Magnon affinities. The skull is also very imperfect, but such features as it displays are regarded by Quatrefages and Hamy as truly Crô Magnon. It is to be hoped that some one of the brilliant anatomists who are now pursuing their inquiries in France, will make a renewed investigation of existing data in the light of modern knowledge.

As we have already seen the Crô Magnon race was distinguished by tall stature, a short face and depressed orbits, and thus cannot have been Eskimo, nor does it appear to be represented among the North American Athapascans or Algonkians, whether living or fossil.

The Crô Magnon was the first discovered of the two Magdalenian races, and for a long time afforded the only evidence we possessed of the physical characters of Magdalenian man. Our knowledge of the Chancelade race to which we now pass is based on a single skeleton

<sup>1</sup> This reminds us of the great esteem in which an allied shell (*Ovulum*) is held by the Solomon islanders, who employ it largely for decorative purposes. It is also a sign among them of high rank.



found on October 10, 1888. It lay buried in the deposits of a rock shelter on the left bank of a rivulet called the Beauronne, 7 kilometres north-west of Perigueux, in the commune of Chancelade. The remains of a rich Pleistocene fauna, flint implements of Magdalenian type, as well as implements of bone and reindeer's horn, were found associated with it. It rested on

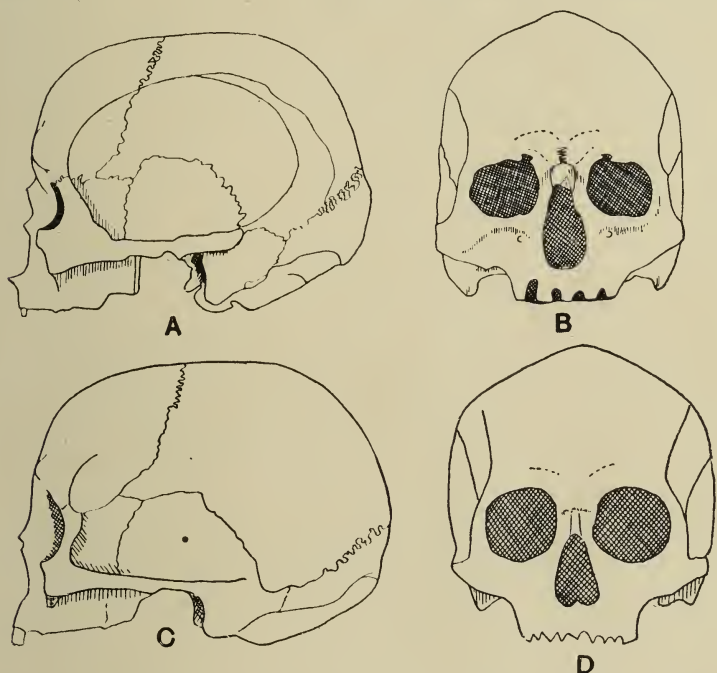


FIG. 289.—The Magdalenian skull of Chancelade (A, B), and a recent Eskimo skull (C, D). (Both  $\times \frac{1}{4}$  about. A, B, After Testut; C, D, from a specimen in the University Museum, Oxford.)

a rocky floor at a depth of 1.64 metres from the surface of the soil; overlying it were first a hearth and associated débris, 37 cm. thick; then a sterile layer, 32 cm. thick; next another hearth and débris, 40 cm. thick; and finally a superficial layer of cave earth, 53 cm. thick.

We owe a masterly anatomical study of the skeleton

to Dr. Testut, who states that it represents a man of low stature, only 1500 mm. in height, with a large skull (capacity 1700 c.c.) having the characteristic Eskimo form (Fig. 288); a comparison which is borne out by every feature in detail; it is wall-sided, with a pent-like roof, and dolichocephalic, with an index (72.02) scarcely differing from that of the Eskimo (mean value 71.72); the face is remarkable for its length, and there is a close correspondence in the relation between the length and

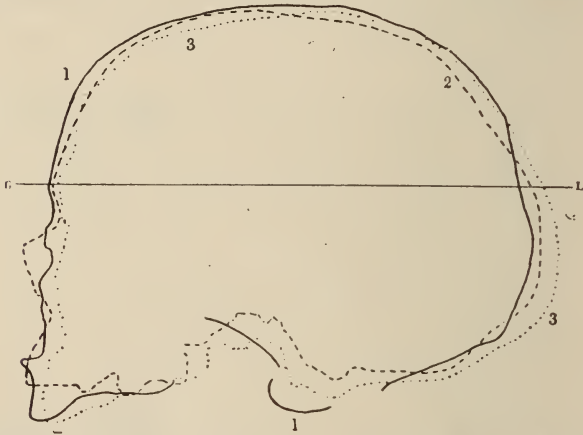


FIG. 290.—Profiles of (1), the Chancelade skull; (2), the Crô Magnon skull, and (3), the skull of an Eskimo superposed on the glabella-lambda line as a base. (After Testut.) The comparative shortness of the Crô Magnon face is obvious.

the breadth, or the facial index, which amounts to 72.8 in the Chancelade and 72.2 in the Eskimo skull; the nose also is long and narrow, its index (42.5) agreeing closely with that of the Eskimo (42.62); the orbit is wide and high, just as in the Eskimo, its index being 86.97, and that of the Eskimo 87.8; the palate is fairly long in comparison with its breadth, with an index of 67.9, that of the Eskimo being 68.4; finally the nasomalar angle of Flower, which measures the recession of the face behind the orbits, is very large, attaining the

value of 145: in this respect also it makes a nearer approach to the Eskimo, with a value of 144, than to any other known race.

The evidence could scarcely be more definite; the osteological characters of the Eskimo, which are of a very special kind, are repeated by the Chancelade skeleton so completely as to leave no reasonable doubt that it represents the remains of a veritable Eskimo,



FIG. 291 —Distribution of Magdalenian stations. The line A B divides the Northern from the Capsian province.

who lived in Southern France during the Magdalenian age.<sup>1</sup>

In North America, as we have seen, a tall Indian race immediately succeeds the Eskimo towards the interior; and in Europe a tall Crô Magnon race seems to have been associated with the short Chancelade people. If we

<sup>1</sup> L. Testut, "Recherches Anthropologiques sur le Squelette Quaternaire de Chancelade, Dordogne," *Bull. de la Soc. d'Anthr. de Lyon*, viii, 1889.

have rightly identified the two short races one with the other, we shall next be tempted to suppose that some close bond of blood may have existed between the two tall ones. There are, indeed, some characters which they possess in common, the Algonkians, in the eastern part of the continent, having long heads like the Crô Magnon men, and this in itself appears to be a remarkable fact, when we consider the rare occurrence of dolichocephaly among the Leiotrichi. The short faces and depressed orbits of the Crô Magnon men mark them off, however, as a distinct race.

The Magdalenian culture extended (Fig. 291) east from Altamira, through France, Switzerland, Germany, Bohemia, Moravia, and as far as Russian Poland, and it has been traced northwards to Belgium (Fig. 292), Kent's Hole in Devon and Creswell Crags in Derbyshire. Future discoveries alone can inform us as to the relative distribution of the two races,

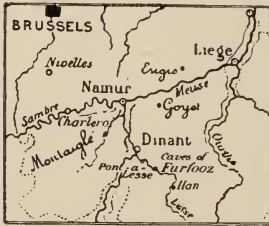


FIG. 292.—Upper Palaeolithic stations in Belgium; Goyet is typically Magdalenian.

who probably shared this territory between them, but it is safe to suppose that the Chancelade race occupied the more northern stations, though all that is certainly known is its occurrence in southern France.

The Magdalenian is unknown in Italy and the greater part of Spain; and seems to be entirely absent from the Mediterranean province, where no doubt it is represented by the Capsian industry with its persistent Aurignacian characters. The question next arises as to how the existing Eskimo acquired their present distribution.

The Magdalenians are the latest Palæolithic race which inhabited Europe during the glacial age: their successors on this soil were the Azilians, and these were followed by the Neolithic folk, who brought with them a pastoral or agricultural mode of life. It is highly probable that these Neolithic folk were already in existence, previous to their entrance into the Magdalenian area, and if so, the time was almost certain to arrive when by a natural increase in numbers they would begin to exert a pressure on adjacent tribes. The chase is extravagant in the demands it makes upon territory; possibly a thousand farmers could exist on the land which would only support a single hunter. Thus, from the very nature of their industry the Neolithic people could scarcely fail to grow strong numerically, and consequently capable of forcing their way into fertile regions in face of whatever resistance the hunters might oppose. Simultaneously with this pressure from behind, an attraction may well have arisen in front, for towards the close of the Magdalenian age a steady amelioration of climate was in progress which especially affected the temperate zone; as a consequence the sub-arctic fauna which supplied the Magdalenian hunters with so large a part of their food, especially that important member of it, the reindeer, so highly esteemed by Indian and Eskimo alike, was shifting its limits towards the north. In this connexion we may recall the fact that Magdalenian stations are known to occur well within the limits of the greatest extension of the ancient ice, as, for instance, at several localities in Switzerland, and at Creswell Crags in England. The cold fauna, represented by fossil remains of the reindeer, musk-ox, and walrus, is found in North America as far south as

southern New Jersey, or in the adjoining region to the south and west; and it seems to be confined to superficial gravels, a fact which points to a comparatively late immigration. Possibly it was followed or accompanied by Magdalenian man.

Ingress to the North American continent might take place over Bering Strait and the Aleutian Islands, or across the Icelandic bridge. At first sight the latter route appears most promising. It is doubtful, however, whether at this time it was still standing; it had possibly ceased to be intact during Miocene times, and is generally supposed to have completely broken down before their close. Besides this, no relics of Magdalenian man have been discovered on those remnants of the bridge which still stand above water, nor on the neighbouring shores. Scotland has yielded none,<sup>1</sup> and the earliest human remains found in Scandinavia date from the Neolithic or perhaps the Azilian period. The more probable route would therefore appear to have lain over Bering Strait or the Aleutian Isles.<sup>2</sup>

Dawson has pointed out that the whole of the Bering Sea (west of long. 165° W.) together with Bering Strait and much of the Arctic Ocean beyond really belongs to the continental plateau, and that it formed in comparatively recent times a wide terrestrial plain connecting North America with Asia. This plain, like Siberia, was free from land ice and thus offered an open path by which Man and the contemporary mammalia could pass from the Old World to the New. That it was actually made use of by some of the mammalia is shown by the

<sup>1</sup> The perforated bone harpoons which have been found at Oban belong to the Azilian stage. Joseph Anderson, *Proc. Soc. Antiq. of Scotland*, xxix. p. 211, 1895.

<sup>2</sup> See A. Hamberg, *Om Eskimoernas härkonish och amerikans befolkande*, Ymer, 1907, p. 15.

presence of teeth and tusks of the mammoth in the Pribyloff Islands and Unalaska Islands.<sup>1</sup> In Alaska, according to Dall,<sup>2</sup> the remains of the fauna of the mammoth are widely distributed; associated with the mammoth itself are *Elephas columbi*, the musk-ox, reindeer, a horse (*Equus major*), an elk (*Alces Americanus*) and a bison (*Bison crassicornis*). Along the Arctic coast, east of Point Barrow, their bones, scattered through a frozen clay, are so common that the Eskimo make use of them for implements; the mammoth ivory in particular is carved into household utensils. Dr. Scharff,<sup>3</sup> who contends that the Icelandic bridge between Europe and North America was still standing at the very close of the Pliocene times, does not go so far as to assert that it lasted into the Magdalenian age.

A general consideration of all the facts might, then, lead us to some such hypothesis as the following. During the Magdalenian age two races of dolichocephalic Leiotrichi, differing greatly in stature, extended from western Europe to the east, across the entire breadth of Asia, occupying a zone which included much of the tundra and the steppes. They possessed a common Magdalenian culture, and resembled in their mode of life the Algonkians and Athapascans of the tundra as they existed before the advent of the white man, feeding on reindeer and the mammoth, horse and bison, together with various kinds of fish.

The taller, and probably more powerful, race held

<sup>1</sup> G. M. Dawson, "Geological Notes on some of the Coasts and Islands of the Bering Sea and Vicinity," *Bull. Am. Geol. Soc.* 1894, pp. 117-146.

<sup>2</sup> W. H. Dall, *Bull. U.S. Geol. Surv.* 1892, No. 84, p. 266, and Stanley-Brown, "Notes on the Pribyloff Islands," *Bull. Am. Geol. Soc.* 1892, iv. pp. 496-500.

<sup>3</sup> R. F. Scharff, "On the Evidence of a former Land-bridge between northern Europe and North America," *Proc. Roy. Irish Ac.* 1909, giii. sect. B, pp. 3-28.

possession of the more favoured regions in the south, where the climate was less rigorous and game more abundant; the shorter race, hemmed in by its tall relations in the south and the ocean or the ice in the north, had to make the best of its inhospitable surroundings, and developed, thanks to its great intelligence, a special mode of life. No doubt other Leiotrichous races, but distinguished by broad heads, were in simultaneous existence in the more southern parts of Asia.

As the climate became warmer, the pressure of the rapidly increasing Neolithic people began to make itself felt, acting probably from a region somewhere between the Carpathians and India. A movement of the Leiotrichi was thus set up towards the north; but as there was no room for expansion in that direction, it was diverted towards the only egress possible, and an outflow took place into America over Bering Strait or the Aleutian Islands.<sup>1</sup> The primitive Eskimo, already accustomed to a boreal life, extended along the coast. The primitive Algonkians, following close upon their heels, occupied the southern margin of the tundra, and extended east as far as the Atlantic Ocean. The broader-headed Athapascans came next, and gradually acquired possession of the western half of the southern tundra. The Eskimo were rigidly confined to the coastal regions, but there was nothing to arrest the progress of the primitive Red Indians towards the south—everything, indeed, seemed to invite them in that direction. No geographical barriers rise across the path, and game of all kinds was abundant, so that in ne<sup>g</sup>

<sup>1</sup> Brinton has also expressed the opinion that the American race migrated from the old world during the Neolithic period; also T. Wilson, "The Antiquity of the Red Race in America" *Smithsonian Report U.S. Nat. Mus.* 1895, p. 1041.



very long time the primitive Indians may have populated both the American continents throughout their whole length, from north to south. It is interesting to observe in this connexion that at the southern extremity of South America we still find a dolichocephalic Leiotrichous race, the Fuegians, who, though very inferior to the Eskimo in some respects, yet present many striking resemblances to them in bodily structure, implements, and mode of life.

The subsequent differentiation of the original Red Indian races—*i.e.*, the primitive Algonkians and Athapascans—may have given rise to all the existing races of both the American continents, except along the western coast, where the occasional stranding of vessels from the east of Asia or the islands of the Pacific may have added a foreign element.

That the Algonkian and Athapaskan races once occupied a far larger area than they do now, or rather did before the invasion of modern Europeans, is shown not only by fossil remains found outside their present boundaries, but by circumscribed areas still inhabited by them, which are isolated from the main body of their race by alien tribes.

Recurring for a moment to the Eskimo, we may mention that Steensby,<sup>1</sup> as the result of a very interesting investigation, is led to conclude that the origin of the fully developed Eskimo culture must have occurred somewhere near the region of Coronation Gulf, where the conditions are peculiarly favourable for an "emancipation from forest life" and an adaptation to the environment provided by the Arctic coast. This view would not be wholly inconsistent with that which we have just sketched out; but it rests on resemblances between the

<sup>1</sup> H. P. Steensby, *Om Eskimokulturens Oprindelse*, Copenhagen, 1905.

implements and mode of life of the Eskimo and Indians which are susceptible of a different explanation, and it is open to the serious objection that it completely fails to take into account the marked anatomical differences which distinguish the Eskimo from the Red Indian races.

If the views we have expressed in this and preceding chapters are well founded, it would appear that the surviving races which represent the vanished Palæolithic hunters have succeeded one another over Europe in the order of their intelligence: each has yielded in turn to a more highly developed and more highly gifted form of man. From what is now the focus of civilisation they have one by one been expelled and driven to the uttermost parts of the earth: the Mousterians survive in the remotely related Australians at the Antipodes, the Aurignacians are represented by the Bushmen of the southern extremity of Africa, the Magdalenians by the Eskimo on the frozen margin of the North American continent and as well, perhaps, by the Red Indians. It is a singular fact, when considered in connexion with the claims sometimes asserted in favour of the dolichocephalic skull, that in each of these ancient races, marked by so many primitive characters, a long head is distinctive. Surely this also is to be numbered among the primitive characters.

What part is to be assigned to justice in the government of human affairs? So far as the facts are clear they teach in no equivocal terms that there is no right which is not founded on might. Justice belongs to the strong, and has been meted out to each race according to its strength; each has received as much justice as it deserved. What perhaps is most impressive in each of the cases we have discussed is this, that the

dispossession by a new comer of a race already in occupation of the soil has marked an upward step in the intellectual progress of mankind. It is not priority of occupation, but the power to utilise, which establishes a claim to the land. Hence it is a duty which every race owes to itself, and to the human family as well, to cultivate by every possible means its own strength: directly it falls behind in the regard it pays to this duty, whether in art or science, in breeding or organisation for self-defence, it incurs a penalty which Natural Selection, the stern but beneficent tyrant of the organic world, will assuredly exact, and that speedily, to the full.

## CHAPTER XIII

### THE AZILIANS

THE last of the hunting races which roamed the soil of Europe were the Azilians. They take their name from the cave of Mas d'Azil, where the relics of their industry, including the remarkable painted pebbles already alluded to, are found in the fourth layer (D) of the following series of deposits :—<sup>1</sup>

A. Blackish clay, with Gallic pottery, and Gallo-Roman pins . . . . .	0·2 — 0·4 metre.
B. Blackish clay, Bronze Age above, Neolithic below . . . . .	0·3 — 1·2 ,,
C. Layer crowded with snails' shells ( <i>Helix nemoralis</i> ), Arisian . . . . .	0·1 — 0·6 ,,
D. AZILIAN, red loam, remains of hearths, recent fauna . . . . .	0·15—0·5 ,,
E. Loam, sterile . . . . .	1·24 ,,
F. Black loam, with reindeer . . . . .	0·3 ,,
G. Loam, sterile . . . . .	1·5 ,,
H. MAGDALENIAN, black loam, reindeer . . . . .	0·83 ,,
I. Gravel, sterile (7·4 metres above the river Arise) . . . . .	1·46 ,,

The river Arise flows past the mouth of the cave, and the cave loam was no doubt deposited by this river in times of flood.

The history of the hunting races is marked by a fluctuating progress; the movement is on the whole

<sup>1</sup> E. Piette, "Études d'Ethnographie préhistorique," *L'Anthropologie*, 1895, vi. p. 276.

forwards, but it is always open to retarding influences by which it is sometimes arrested or even reversed. Such a retrogression seems to be marked by the Azilian age. With the advent of the Azilians the realistic art of the Magdalenians disappears and is succeeded by rude attempts at geometrical or generalised representation. There is no more working in ivory; this material has disappeared with the mammoth, and stag's horn takes its place. Needles are now unknown, and whatever sewing there is has to be done with an awl. In the working of flint there is a partial return to Aurignacian methods; the keeled grattoir, less finely finished, reappears, as well as the corner burin and a kind of Chatelperron point, while the pigmy flints which make a timid appearance in the Aurignacian, now undergo a sudden development, and become so characteristic of the time that they have led to its receiving a second name, the "Tardenoisian."

This deterioration, partial in industry and complete in art, is all the more remarkable when we consider the change for the better which has taken place in the environment. The ice-sheets have almost completely melted away, the arctic flora has yielded to the birch and the pine, and richly wooded landscapes now replace the monotonous tundra and steppes. A great change has taken place in the fauna, the mammoth has finally vanished, the reindeer has retreated to its present home in the north, and the existing fauna, characterised especially by the red deer, has taken possession of the soil. It was the time of cattle, horses and pigs, all however as yet in the wild state, for the Azilians had not yet learnt how to domesticate these animals. What effect this change of fauna had upon the food supply it is impossible to say. The cold of the glacial epoch had

relaxed its grasp, and the climate was, if anything, a little warmer than it is at the present day.

It is possible that if we knew more about the Azilians we should find that they were not so retrograde as their relics would seem to imply. There is reason to believe that they had succeeded in taming the dog, and the assistance of this faithful companion in the hunt might well compensate for a want of finish in their weapons. Their poverty in art may be admitted and deplored, but it would be unfair to judge them by this alone; indeed, we might ourselves as a practical people protest against any criticism of our civilisation which should be based exclusively on, say, our sculpture.

There is a difficulty in determining by what standard the civilisation of a hunting race is to be judged. If for the sake of illustration we take the social organisation, then on the whole the Red Indian might rank before the Eskimo. Yet if all we knew about these two races was derived solely from such of their implements as are likely to be preserved to future ages, we might fairly give the palm to the Eskimo. As to their work in flint there is little to choose between them, but in ivory all the advantages are on one side. The Eskimo also has the needle, while the Red Indian is content with the awl. Pottery of course must be reckoned to the Indian, but the vessels carved out of soapstone by the Eskimo are an ingenious substitute and much better adapted to the conditions under which he lives.

The Eskimo, however, does not work in ivory from choice, but because wood is a rare and costly substitute; the Indian used wood because, while satisfying all his requirements, it is at the same time easily obtained and easy to work. So it may have been with the Azilians.

The characteristic Azilian implement is the harpoon

(Fig. 293). It is broad and flat, with one, or more commonly two, rows of barbs, and generally, but not always, with a perforation near the base to take the line by which it was attached loosely to the shaft. It owes its broad flat form to the structure of the stag's horn out of which it is roughly carved. The interior of the antler of the stag is much more spongy than that of



FIG. 293.—Azilian harpoons. 1 and 2, From Oban. (After Anderson.) 3, From the Grotte de Reilhac (Lot). (After Boule.) 4, From Mas d'Azil. (After Piette. All  $\times \frac{1}{2}$ .)

the reindeer, and the harpoon is carved out of the dense compact outer layer. The Azilian harpoon, though coarsely made, was eminently "practical," and the hole at its base is a definite improvement not found in the Magdalenian weapon except at Castillo (Santander); it outlived its age, and is not

uncommon in the Neolithic stations of Switzerland. The only other implements in bone are simple punches, awls and smoothers (*lissoir*). The perforated teeth of the horse, wild boar and bear were still used



FIG. 294.—Map of the distribution of the Azilian industry. \* Stations with painted pebbles; † with harpoons.

for personal adornment, and so were various kinds of shells.

The harpoons, of which Piette found no less than a thousand at Mas d'Azil, occur also in the north of Spain,<sup>1</sup> at various stations in the south of France, the Dordogne,

<sup>1</sup> A complete list of the localities where Azilian harpoons have been found is given by the Abbé Breuil, "Les subdivisions, etc.," *loc. cit.* p. 233.



Belgium, England,<sup>1</sup> and as far north as Oban in Scotland<sup>2</sup> (see map, Fig. 294).

The flint implements are far more abundantly distributed than the bone harpoons; they include those modified descendants of the keeled scraper, the corner burin, and the Chatelperron point which make their first reappearance at the close of the Magdalenian, to continue in some localities into the Azilian; but the most characteristic and widely distributed forms are those little geometrical flakes, rhombs, trapezes, triangles, and segments of circles, generally spoken of in this country as "pygmies," but otherwise known as the Tardenoisian industry, from their occurrence in large numbers at Fere-en-Tardenois (Aisne). What purposes were served by these tiny flakes is a question not so easy to answer. It has been suggested that some were used for tattooing, and this may have been one of the less important of the probably numerous uses to which they were put. It seems probable that the great majority were inserted into wooden handles, often, probably, in straight rows, and secured in position by some cement (Fig. 295). In



<sup>1</sup> Victoria cave (Boyd Dawkins, *Cave Hunting*, London, 1874, p. 112, fig. 26). Whitburn (R. Munro, *Paleolithic Man*, Edinburgh, 1912, p. 270).

<sup>2</sup> J. Anderson, "Notice of a Cave recently discovered at Oban," *Proc. Soc. Antiq. Scot.* 1895, xxix. p. 211; 1898, xxx. W. J. L. Abbott, "The New Oban Cave," *Nat. Sci.* 1895, vi. p. 330. M. Boule, "Les Cavernes d'Oban," *L'Anthr.* 1896, vii. p. 319. See also R. Munro, *op. cit.* p. 261 *et seq.*

FIG. 295.—A Neolithic harpoon armed with pygmy flints. ( $\times$  about  $\frac{3}{4}$ . After Madsen, from Kossinna.)

the Neolithic age, bone harpoons (Fig. 295) have been discovered with a groove on one or both sides, in which a row of thin flints had been inserted and fixed by some kind of black gum or rosin, and at the present day a method similar in principle is practised in the South Seas. Dr. Munro<sup>1</sup> figures a double-handed saw from a lake dwelling at Polada, in Northern Italy, which is constructed on the same plan.

For a long time the relative age of the Tardenoisian industry remained a perplexing problem, but in 1909 a discovery by Messrs. Breuil, J. Bouyssonie and Obermaier<sup>2</sup> provided the solution. They found in the cavern of Valle, near Gibaja (Santander), beneath a layer of stalagmite, a typical Azilian layer containing several characteristic harpoons, and an intercalated accumulation of snail shells (*Helix*), such as commonly accompany deposits of this age. Immediately below the Azilian came the Magdalenian; above, it was sealed up by a layer of stalagmite.

Flint implements abounded in this Azilian layer, and included all the forms which are most characteristic of the Tardenoisian. It is therefore clear that the Tardenoisian corresponds, at least in part, with the Azilian; at the same time it does not follow that the Tardenoisian industry is everywhere of the same age. Like so many other of the ancient industries, it may even have persisted down to the present day.

In the west of Europe, Azilian stations distinguished by Tardenoisian flints are distributed (Fig. 294) over a great part of France; they occur at Mughem in

<sup>1</sup> R. Munro; *op. cit.* p. 378, and frontispiece.

<sup>2</sup> H. Breuil et H. Obermaier; "Les premiers Travaux, etc.," *L'Anthr.* 1912, xxiii. p. 2 *et seq.*

Portugal,<sup>1</sup> in Southern Spain,<sup>2</sup> the South of England at Hastings<sup>3</sup> and Sevenoaks,<sup>4</sup> in the North (East Lancashire),<sup>5</sup> and in Belgium at Remouchamp<sup>6</sup> and Zonhoven.<sup>7</sup> They also occur as the final term of the Capsian around the shores of the Mediterranean, as at Mentone, in Sicily, Tunis (Gafsa), Egypt (Hélouan), and Phœnicia (Ras Beyrouth). To the East they are found in the

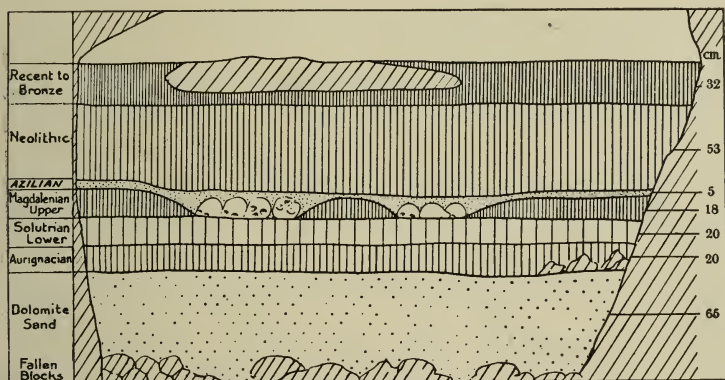


FIG. 296.—Section through the cave of Ofnet and its deposits. (After R. R. Schmidt.)

Crimea, Poland (Ossowka), India (Vindhyan hills), Banda and Japan.

<sup>1</sup> Ribiero, "Les Kjoekkenmoeddings de la vallée du Tage," *Congrès International d'Anthropol.* Lisbon, 1880.

<sup>2</sup> H. Breuil, "Les Subdivisions, etc.," *loc. cit.* p. 223.

<sup>3</sup> W. J. L. Abbott, "The Hastings Kitchen Midden," *Journ. R. Anthr. Inst.* 1895, xxv. p. 122; "Primæval Refuse Heaps at Hastings," *Nat. Sci.* 1895 (Pottery, however, was associated with the pygmy implements here).

<sup>4</sup> *Ibid.* "Notes on a Remarkable Barrow at Sevenoaks," *Journ. R. Anthr. Inst.* 1895.

<sup>5</sup> Dr. Colley March, *The Neolithic Men of Lancashire.*

<sup>6</sup> Baron de Loé et Rahir, "Note sur l'exploration des plateaux de l'Ambleve, etc.," *Sec. Anthropol. Bruxelles*, 1903 (here accompanied by the reindeer).

<sup>7</sup> H. Nandrin and Servais, "Contribution à l'étude du préhistorique dans la Campine Limbourgeoise," *Congrès de la Fédération archéol. et hist. Belg.*, Liège, 1909.

In Southern Germany Dr. R. R. Schmidt<sup>1</sup> has described an interesting station at Ofnet (Fig. 296), where the Azilian, without harpoons but with numerous Tardenoisian flints, immediately overlies the Magdalenian. It is remarkable for the great number of human skulls which were found arranged in groups like eggs in a nest, and buried in red ochre. One nest (Fig. 297)



FIG. 297.—Nest of human skulls found in the Azilian layer at Ofnet. Round the skull in the lefthand lower corner is a chaplet of deers' teeth. (After R. R. Schmidt.)

contained 27 skulls, all orientated in the same direction, looking towards the setting sun. No other bones of the skeleton, except a few vertebræ of the neck, were found with them. The presumption is that after death the body was decapitated, the head preserved, and the rest

<sup>1</sup> R. R. Schmidt, "Die vorgeschichtlichen Kulturen der Ofnet," *Ber. d. Nat.-Wiss. Ver. f. Schwaben u. Neuberg*, 1908, pp. 87-107, in particular pp. 99-103.

of the body consumed on a funeral pyre.<sup>1</sup> Strings of perforated shells and deer's teeth, worn during life as necklaces or chaplets, were found buried with the skulls. On the skull of a little child hundreds of shells lay close together, placed there, no doubt, by some sad, affectionate hand.

Through the kindness of Baron von Huene I was able to examine these skulls in the Geological Museum at Tübingen, and satisfied myself of the absence of any close affinities with skulls of Magdalenian age. They have since been described by Dr. Schliz,<sup>2</sup> who finds that some of them are long-headed and the rest short-headed. With the short heads (index 80·4 to 88·9) he associates the medium broad heads (index 75·7 to 78·9) to form a group which is then subdivided, by the shape of the skull, into two sets, one which Dr. Schliz regards as representing the existing Alpine race, and another which he allies with the people who built the Neolithic pile dwellings. The Alpine race at the present day occupies high lands and mountains over an area which extends from the Himálaya through Asia Minor, the Balkan peninsula, and western Germany to Central France and Brittany.<sup>3</sup> The long heads (index 70·5–73·8) are supposed to be connected with the Mediterranean race now distributed around the shores of the Mediterranean, a people of short stature to whom must be reckoned the Libyans, Iberians, Ligurians and Pelasgians, as well as a part of the population of ancient

<sup>1</sup> Count Begouen made a close examination of the vertebræ and found the marks left by the flint knife used for severing the head from the body; in one instance several attempts had evidently been made to find the joint, and in the final effort a little bit of one of the vertebræ had been sliced off. (Le Comte Begouen, ". . . sur le Decapitation . . .," *Bull. Soc. Préhist. Française*, March 29th, 1912.)

<sup>2</sup> A Schliz, in R. R. Schmidt, *Die Diluviale Vorzeit Deutschlands*, Stuttgart, 1912, p. 241 et seq.

<sup>3</sup> A. C. Haddon, *Races of Man*, London (no date), p. 15.

Egypt. Dr. Schliz's theoretical views in general are, however, of a very imaginative kind; he is one of the very few who think with Dr. Klaatsch that the Neandertal men were descended from the Gorilla and the man of Galley Hill from the Orang; beside this he thinks for his own part that the Alpine race are descendants of the Gibbon!

At Oban the Azilian deposits were found in a sea cave which yielded the following succession:—

A superficial layer of black earth.	
Upper shell bed . . . . .	2 ft. 3 in. to 3 ft.
Pebbly gravel . . . . .	1 ft. 6 in.
Lower shell beds, a lenticular intercalation.	
Pebbly gravel . . . . .	4 ft.
<hr/>	
Rocky floor.	

The shell-beds, which resemble one another in all essential respects, are true kitchen middens, composed of the shells of edible molluscs, such as oysters, limpets, whelks, periwinkles, cockles, razor-shells, and scallops, all of the largest size, as well as the big claws of crabs, the bones of large sea fish, and of mammals such as the red deer, the roe deer, goat, pig, badger, otter, dog, and cat. They contain also the remains of hearths—ashes and charcoal—numerous flint implements, hammer stones and scrapers, bone pins, awls and smoothers, in addition to the characteristic harpoons, of which seven specimens were found. Some human bones occurred at the surface of the ground as well as in the shell beds; there were two skulls of great cranial capacity (1715 c.c.), which Sir William Turner<sup>1</sup> compares with those of the British long barrows; unfortunately, these were among the specimens found at the surface, so that their age is uncertain; there were also some

<sup>1</sup> Sir William Turner, "Human and Animal Remains found in Caves at Oban," *Proc. Soc. Antiq. of Scotland*, 1895, xxix. pp. 410—438.

long bones—a femur, displaying that flattening of the shaft which is known as platymery, and a tibia, also with a flattened shaft or platycnemis. This flattening of the shafts of the femur and tibia has been attributed to the habit of squatting cross-legged, but Sir William Turner thinks that it is due to strenuous muscular exercise, as in hunting, walking over rough ground, or climbing steep hills. The height of the adult man represented by the femur is estimated as 1654 mm., or 5 ft. 4 in.

The cave opens upon a raised beach about 30 feet above the present sea level, and at the time it was occupied by man it was just out of reach of the waves, except during unusually high tides, when the pebbly gravel was washed in. Since then the land has risen nearly 30 feet, carrying the cave with it. This is a point of considerable interest, for the 20 to 25 feet beaches of Scotland and Ireland have long been known to contain implements of Neolithic age.<sup>1</sup> At Glasgow, one of these raised beaches on which the town is partly built has yielded to the excavator, no fewer than eighteen dug out canoes.<sup>2</sup>

Successive raised beaches border here and there the coast of Scotland; not to mention those at higher levels, there is one at 100 feet, another at 50 feet, and on this it is said some of the valley glaciers of the Great Ice Age have left remnants of their moraines;<sup>3</sup> these were formed during pauses in a long-continued elevation that accompanied the dwindling of the ice. Whether any 20 or 25 feet beach belongs to this series is unknown, but the elevation continued till the land stood a little higher

<sup>1</sup> G. V. Du Noyer, "On Worked Flints from Carrickfergus and Larne," *Quart. Journ. Geol. Soc.* 1868, xxiv. p. 495.

<sup>2</sup> Archibald Geikie, *The Scenery of Scotland*, London, 1865, p. 324.

<sup>3</sup> Sir A. Geikie, *Text-book of Geology*, London, 1893, p. 1044.

than it does now, and peat and forest growth, characterised by the oak and therefore Neolithic, covered wide stretches of boulder clay right down to the edge of the sea. Then the land began to sink, shell-bearing clays were deposited over the peat, and on these, as the land once more came to rest, coarser sands and gravels were laid down. This occurred when the land stood from 20 to 25 feet lower than it does at present, then elevation once more set in, and continued till the existing level was attained. According to Mr. Lloyd Praeger, all the 20 feet raised beaches of Ireland belong to this last episode, and if the shell-beds of Oban with their harpoons are of the same age, they must be Neolithic, not Azilian. It seems probable, therefore, that they belong to the earlier ascending beaches which are older than submerged forests.

The painted pebbles found by Piette at Mas d'Azil have been already referred to (p. 96), and we have pointed out their resemblance to painted pebbles which were used for some unknown purpose by the Tasmanians. It is possible that they were remotely related to the Australian churingas.

Azilian pebbles have since been found elsewhere; indeed, two had already been found at Crouzade, near Narbonne, in 1874, long before Piette made his famous discovery; these were deposited in the museum at Carcassonne and forgotten, till M. Cartailhac rediscovered them: the subsequent finds were made at Vercors<sup>1</sup> (Drôme) and Birseek,<sup>2</sup> near Bâle. Those

<sup>1</sup> H. Müller, "Notes sur les Stations Aziliennes des Environs de Grenoble," *C. R. Congrès Internat. d'Anthr.*, Geneva (1912), 1913, i. p. 558 *et seq.*

<sup>2</sup> F. Sarasin, "Les Galets coloriés de la Grotte de Birseek près Bâle," *C. R. Congrès Internat. d'Anthr.*, Geneva (1912), 1913, i. p. 566 *et seq.*, and *Globus*, 1910.



found at Birseck had all been broken across, no doubt intentionally, and if, as is supposed, by an enemy, it would seem that some special importance was attached to them.

The pebbles at Mas d'Azil came from the bed of the Arise; the red ochre with which they were painted was ground between stones and mixed with some menstruum, probably fat, in a pecten shell. Several of these primitive palettes were found in the cave. The designs upon the pebbles are extremely various; among the simplest are parallel stripes ranging in number from one to eight, but never reaching nine. These were interpreted by Piette as numerical signs, each representing a unit. Circular spots are common, and though a good many may occur on one stone, they always avoid the number nine; Piette thought these marked tens, or perhaps some other collective number, probably the nine. The most remarkable forms are those which resemble letters of the alphabet, like the F E I, in Fig. 35. Piette<sup>1</sup> regarded this as more than a mere coincidence; he thought these marks were genuine Roman characters, while there were many others which he identified with Cypriote, Ægean and Phœnician characters. He even supposed that Mas d'Azil was a great school where the Azilian boys were taught reading, writing, and arithmetic, as well as the rudiments of religion. No one has been found to support these views, and there can be no doubt that the resemblance of some of the signs to letters is purely accidental. Similar coincidences are known among people who when they write do not make use of an alphabet, as, for instance, the North American Indians; an engraved stone found in Batcreek

<sup>1</sup> E. Piette, "Notes complémentaires sur l'Asylien," *L'Anthr.* 1903, xiv. p. 641 et seq.

mound,<sup>1</sup> Tennessee (Fig. 298), presents several of the same characters as those found on the painted pebbles, as well as others which occur on the walls of caves or rock shelters. Altogether, out of the eight symbols




FIG. 298.—Inscription on a stone from Batcreek Mound, Tennessee. (After C. Thomas.)

of this inscription, there are at least five which are met with among late Palæolithic paintings. Similar forms have also been recorded from Australia; in one case they are painted as a decoration on a woman's dilly basket<sup>2</sup> (Fig. 299); in another, they are engraved,<sup>3</sup> sometimes

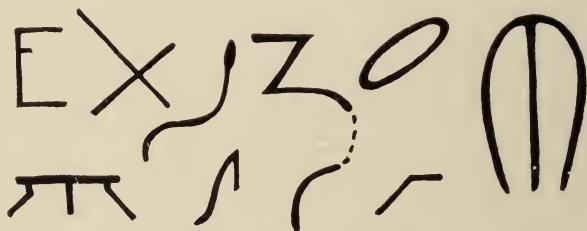


FIG. 299.—Characters occurring in the design of a dilly basket, Australia. (After Edge-Partington.)

an inch deep, on the face of a hard sandstone rock, as at Pigeon Creek in Queensland. Some of these characters are rather widely distributed (Fig. 300, *d*), and some (Fig. 300, *b*, *c*, *f*, *k*) remind us of some of the marks on the painted pebbles. Their association is certainly sugges-

<sup>1</sup> C. Thomas, "Mound Explorations," *Ann. Rep. Bur. Ethn.* 1894, xii. p. 394.

<sup>2</sup> J. Edge-Partington, *Album. Natives of Pacific Isles*, 1898, 3rd series, pl. 99.

<sup>3</sup> H. Tryon, "On an Undescribed Class of Rock Drawings by the Aborigines of Queensland," *Proc. Roy. Soc. Queensland*, 1884, i. p. 45 *et seq.*

tive, and while refusing to accord them an alphabetical significance, we may admit that they were some kind of conventional sign.

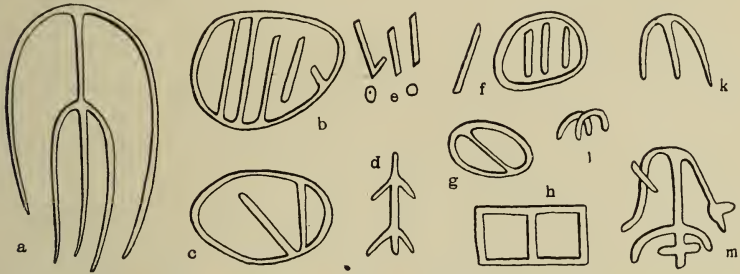


FIG. 300.—Incised signs from Pigeon Creek in Queensland. (After Tryon.)

It is difficult at present to be certain in all cases of the age of the latest of the mural paintings which have been discovered in Southern France and Spain, but

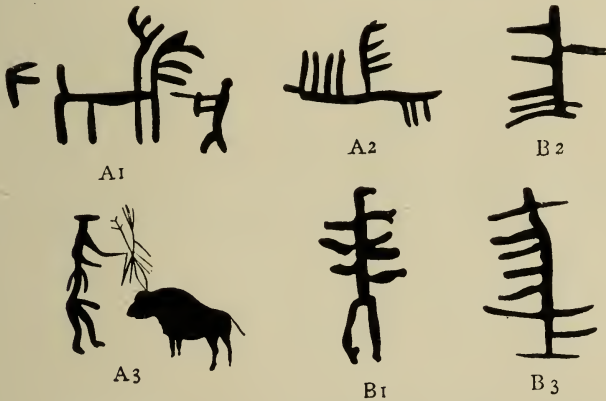


FIG. 301.—Generalised paintings (A) by the men of Cogul and (B) by the Bushmen. A1, a man attacking a stag; A2, a stag which he has already killed (A1, 2, Azilian); A3, a man attacking a bison (A3, Magdalenian); B1, a human figure (?). (From Cape Colony, after Moszeik.) B2, B3, some kind of Mammal (?). These last two are turned out of position, so as to stand on their heads. (All much reduced.) (A. after Breuil, B. after Tongue.)

without doubt a goodly number are Azilian, while some may be later.

The latest paintings at Cogul (Fig. 301, A1, 2) are probably Azilian.

Similar generalised forms are found in the Bushmen's country (Fig. 301, B), and, together with others also of an Azilian character, in Ceylon (Fig. 302). Of these latter a most interesting and valuable account has been given by Dr. and Mrs. Seligmann.<sup>1</sup> The quadrupeds represented are the Sambar deer (Fig. 302, *j*), a dog (Fig. 302, *g*), and an elephant (Fig. 302, *f*), which a man is shooting with bow and arrow. The radiated circles would almost certainly have been interpreted as solar, and probably connected with sun worship, if we had




FIG. 302.—Paintings by the Vedda (Ceylon). (After Dr. and Mrs. Seligmann.)

not been told that they are simply *maludema*, i.e., vessels made of deer hide in which honey from the rocks is collected; the rays are merely looped handles made from some kind of creeper, the spots in the interior represent the honey. The symbols for men (Fig. 302, *b*, *d*, *h*, *i*,) and women (Fig. 302, *a*, *e*,) are almost precisely similar to some of the Azilian and to others which have been found in the Soudan and in Bushman's land. The mysterious looking rays about the heads of the women have nothing to do with haloes or plumed coronets; they are simply meant to show that the hair is tied up in a knot.

<sup>1</sup> C. G. and B. Z. Seligmann, *The Veddas*, Cambridge, 1911.

These paintings are made with a paste of ashes and saliva daubed on with the finger. Of mystic meaning they have none; they are only made by the women to amuse themselves while waiting for their husbands' return from the hunt.

A vast number of generalised forms have been described by the Abbé Breuil from the caves and rock



FIG. 303.—Generalisation of the human form. First line, *aa*, from Lubrin (Almeria) and *bb*, Jimena (Jaen). Second and third lines, *cc*, from Velez Blanco (Almeria). Fourth line, *dd*, from La Golondrina and *ee* La Batanera (both Fuencaliente). Fifth line, *ff*, La Piedra Escrita (Fuencaliente). (After Breuil, *L'Anthr.*)

shelters of Spain; we must content ourselves with a single group (Fig. 303) representing various generalisations of the human form and the evolution of figures derived from it. In the second series (*bb*) of the first line we commence with forms like those we have seen in Ceylon, and arrive in the sixth figure at the letter  $\phi$ . In the middle and at the end of the

third line a combination of generalised forms affords the rudiments of decorative design.

In the North of Europe, Scandinavian archæologists have long recognised a stone age which is older than the shell mounds or kitchen middens of the coast, *i.e.*, than the horizon (Campignian) which is usually accepted as marking the first appearance of the Neolithic stage—and recent investigations seem to show that this earlier age is contemporary with the Azilian.

The subject is of great interest and growing importance, but we can only treat it here very briefly. We will commence with a short outline of the history of the Fenno-Scandinavian area during the retreat of the ice at the close of the last Ice-age.

The researches of Brøgger, De Geer, Munthe, and Sederholme have given us a clear picture of the changes in the configuration of land and sea which accompanied the retreat of the great Baltic glacier.

During the fourth or last glacial episode the ice covered all the region left white in the accompanying, figure (Fig. 304, 1); as it melted away Scandinavia was revealed as an island (Fig. 304, 2, 3) and the Baltic as a wide channel—the Yoldia sea—open from end to end. The marine animals of the time now live in the far North, and their remains indicate a temperature of the water never above 1°C. and more usually ranging from 0° to -2°C. Among the most characteristic species is the bivalve shell, *Yoldia arctica*, from which the sea takes its name.

The flora of the period (Dryas flora) was also Arctic; it includes the arctic willow (*Salix polaris*) and the little creeping *Dryas octopetala*, and indicates a summer temperature (July) of at least 5° to 6°C.

At first when the ice commenced its retreat the

land began to sink, and continued to do so till it stood 240 metres lower than at present, but as the ice continued to dwindle away the subsidence ceased

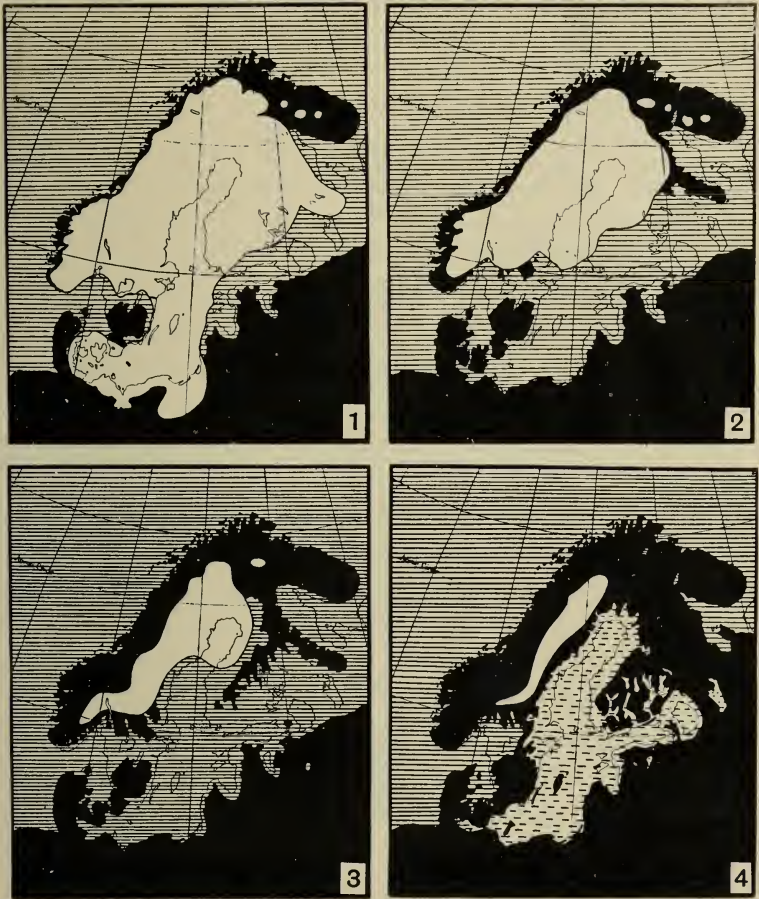


FIG. 304.—1, Fenno-Scandia in the fourth glacial age; 2, the Yoldia sea during the retreat of the ice; 3, the Yoldia sea at its maximum development; 4, the Ancyclus lake. The ice—white; land—black; sea—horizontal lines; lake—horizontal broken lines. (After G. de Geer.)

and elevation set in, till at length the Yoldia sea was shut off from the open ocean, *i.e.*, on the north

from the White Sea and on the south from the North Sea. It was thus converted into a great fresh-water lake (Fig. 304, 4)—the Ancylus lake, so called from the abundance of a little limpet-shaped shell (*Ancylus fluviatilis*) which is found along with other freshwater species in the sediments deposited from its waters.

As the Ancylus period drew towards its close a new flora coming from the South displaced the Arctic plants, and forests of birch, aspen, and pine took possession of the land.

It was at this time that Azilian man made his first appearance in this region.

After the final shrinking of the ice, the Southern half of Scandinavia again began to sink beneath the sea, the waters of the German Ocean once more flowed through the Cattegat, and the Ancylus lake was transformed into the Littorina sea. A great amelioration of climate marks this time. Oysters, abundant and in good condition, flourished in the warm Littorina waters, as well as the little univalve, *Littorina litorea*, which gives its name to the sea. On the land the pine and the birch gave place to the oak with its mistletoe, the lime and the elm, and the hazel, which extended considerably further north than it does now.

The widest extension of the Littorina sea corresponded, indeed, with a "climatic optimum," when, as shown by abundant and concurrent testimony from various sources, the temperature was as much as  $2\frac{1}{2}^{\circ}\text{C}$ . higher in summer, while no lower in winter, than it is at the present day.<sup>1</sup>

<sup>1</sup> R. Ll. Praeger, "Report on the Raised Beaches of the North-east of Ireland, with special reference to their Fauna," *Proc. Roy. Irish Acad.*, 1896, iv. pp. 30-54; W. C. Brøgger, *Senglaciale og postglaciale nivåforandringer i Kristianiøfjeldet*, Kristiania, 1900-1901, p. 449 and p. 705;



It was during this favoured time that Neolithic man entered the Baltic area, and left behind those vast accumulations of oyster shells which compose for the greater part the famous kitchen middens of the Campignian age.

After the *Littorina* subsidence, an elevation of the Fenno-scandian area commenced, and has continued, though at a diminishing rate, down to the present day.

The Azilians occupied the Baltic provinces and entered Norway and Sweden over dry land. One of their most important stations was in Maglemose<sup>1</sup> (the great bog) near the harbour of Mullerup on the west coast of Zealand. In the *Ancylus* time the bog was a freshwater lake which was subsequently filled up by a growth of peat. The Azilians lived out in the lake, 350 metres from the shore, on a great floating island or raft of pines anchored in shallow water. Refuse and implements dropped through the raft into the water and are now preserved beneath the peat. Our knowledge of these relics is mainly due to the distinguished archæologist of Copenhagen, Dr. Sarauw.<sup>2</sup> They include a great number of flint implements—scrapers, axes, borers, and Tardenoisian flakes; also of horn and bone-sockets for axe-heads, chisels, needles, awls, beads, spear-heads, harpoons, fish hooks and smoothers. Some of the latter class are adorned with various devices, or

also *Strandliniens beliggenhed under stenalderen i det sydøstlige Norge*, Kristiania, 1905, p. 87 *et seq.* and p. 305. Gunnar Andersson, "The Climate of Sweden in the Late-Quaternary Period," *Sceriges Geol. Undersöknings Arsbok*, 1909, p. 88; Gerard de Geer, "A Thermographical Record of the Late-Quaternary Climate," *Postglaziale Klimaverändringen*, Stockholm, 1910, p. 309.

<sup>1</sup> Sophus Muller, *Urgeschichte Europas* (German translation), Strassburg, 1905, p. 16.

<sup>2</sup> G. F. L. Sarauw, *En Stenolden Boplads: Maglemose ved Mullerup*, 1903; *ib.* "Trouvaille faite dans le nord de l'Europe datant de la période de l'hiatus," *Congrès préhist. de France*, Perigeux, 1905.

bear naturalistic representations of wild animals, including the elk, stag, wild boar, beaver, wild cat, and many others. A great quantity of charcoal and decayed branches of trees was found, all derived from the pine, birch, poplar, hazel and elm, without a trace of oak, thus testifying to the Ancyclus age. This is one of the stations at which the bones of the dog, said to be a domesticated variety, have been discovered.

The Maglemose industry is widely distributed around the Baltic, it occurs in North Germany, from Hanover to the East of Prussia, in Denmark, the South of Sweden, and in the Baltic provinces. Dr. Grewingk has described it from a bog near Kunda in Esthonia, where it is distinguished by its richness in bone harpoons—some recalling the Magdalenian, others the Azilian—and in Tardenoisian or pygmy flints.<sup>1</sup> Prof. Kossinna has also called attention to harpoons of elk horn with one or two rows of barbs, and flat harpoons of stag's horn found in Kiel harbour near Ellerbeck.<sup>2</sup> Even a shaft-straightener of stag's horn, bearing an engraved linear design on one side filled in with a black cement, has been found by Dr. Schoetensack at a depth of seven metres in a peat bog near Kleine Machnow, Havel.

Rock engravings which date from the beginning of the Bronze age have long been known in Norway and Sweden; others, however, have recently been discovered which differ greatly in character, and if they occurred in France or Spain would doubtless be assigned to the

<sup>1</sup> E. Grewingk, *Geologie und Archaeologie des Mergellagers von Kunda in Estland: ib.* "Die neolitischen Bewohner von Kunda in Estland und deren Nachbar," *Verh. d. gelehrten Estnischen Ges. zu Dorpat*, 1884, xii.

<sup>2</sup> G. Kossinna, "Der Ursprung der Urfinnen, etc." *Mannus*, 1909, i. p. 17 *et seq.*

Aurignacian. Only ten of these are known, three in Jämtland, Sweden; the rest in Norway. They cannot have been incised in Littorina times, for some lie below what must have been the level of the Littorina sea; nor in Yoldia times, for their site was then covered by the ice, and they may therefore be safely referred




FIG. 305.—Incised outline of a reindeer from Böla, Trondhjem fjord. 1, Photographed in place; 2, a tracing for comparison with 3, a photograph of a reindeer. (After Kossinna.)

to the Ancylus or Azilian age. They are naturalistic representations of the elk, bear, and reindeer (Fig. 305). At Böla, near Trondhjem, we have in addition to the reindeer two sketches of the elk, each three metres long and two metres high; they are covered with much later drawings of ships and men.

We have still much to learn about the Azilians. They

offer a wide and interesting field of study to the explorer, from which much may be gathered likely to throw light on some of the more important problems presented by the early history of mankind, and especially on the origin of the various elements which have contributed to the population of the Old World.

They have also an important bearing on the question discussed at the close of the last chapter, for it is evident that the disappearance of the Crô Magnon and Chancelade races was not followed immediately by a Neolithic civilisation. The Azilians intervene, a new race, hitherto strange to Europe north of the Alps.

The relics of the Azilian industry are scattered over nearly the whole of the Old World, and from this fact alone it may be divined that the industry was not co-extensive with any one race, neither with the Mediterranean, nor the Finno-Ugrian; probably not with both taken together.

Evidently the close of the glacial epoch was marked by a great movement of peoples. The ancient limits to the habitable regions of the globe had receded towards the pole; freshly afforested areas, fresh pastures, offered ample room for expansion. Here the Azilian industry which had developed during the Ice-age under the more favourable conditions that reigned in the south might find appropriate use and spread by transmission from tribe to tribe.

If the practice of agriculture was, as we have supposed, first established at the close, or soon after the close, of the Magdalenian age in, say, the regions bordering the Mediterranean and the Red Sea, where some 2,000 years later the first great kingdoms of the world arose, then the presence of farming tribes, slowly but steadily encroaching on the surrounding land, as they required

room for their increasing families and their crops and herds, would have supplied a *vis à tergo*, which in the absence of any great resistance in front, would have led to that general expansion, or even migration, of the hunting tribes towards the North and East which we have already had reason to suspect.

From these considerations it is clear that the Azilians of Denmark might well be later in date than the Azilians of Algeria or Tunis, and thus we must be careful to distinguish between industries and periods of time. Yet the difference might not be great, and if so it would be pedantic to object to the use, at least provisionally, of such a term as the Azilian age.

## CHAPTER XIV

### CHRONOLOGY

THE last and most difficult part of our task now awaits us, and we must endeavour to assign each of the ancient hunting stages its place on the recognised scale of time.

It would be comparatively easy to construct a consistent scheme if we could only persuade ourselves to disregard a few inconvenient facts, but in making an impartial survey we become increasingly impressed with the conflicting nature of the evidence, and end by confessing that our results are largely provisional, open to question, and certain to be modified with the progress of discovery.

Even the doctrine of interglacial episodes, which seemed at one time to have been firmly established, has again been seriously questioned by experienced observers.

The Hötting breccia at the time I visited it seemed to afford incontrovertible evidence in favour of this hypothesis; nothing could be clearer than the fact that the breccia rests on one boulder clay and is covered by another; this, indeed, is disputed by no one. But now we learn from Prof. R. Lepsius that the breccia is not a single undivided deposit; it is said to con-

sist of two members, one older, distinguished by its white tint, the other more recent, reddish in colour. According to Prof. Lepsius it is the younger only which lies between the boulder clays, and it is the older only which contains the fossil flora. To this a Pliocene age is assigned. On the whole I am not inclined to accept this explanation; it does not appear to be in accord with the facts; in the section from which he obtained his fine collection of plants Von Wettstein describes red breccia as intercalated with the white,<sup>1</sup> and Penck has described the white breccia as resting on the red. That the red breccia is unfossiliferous is only what its colour might lead us to expect, for the iron rust or ferric hydrate to which this colour is due is extremely destructive of organic remains. For the present, therefore, we may, I think, accept Penck's inference as sound.

It has also been urged that the Hötting breccia was not deposited upon the lower boulder clay, but was formed first. After its formation it was supposed to have been undercut by weathering or erosion, and into the recess thus formed the boulder clay was subsequently forced under pressure. Thus the boulder clay was regarded as intrusive, younger than the breccia, and of the same age as the upper boulder clay.

To put an end to a long controversy the Royal Prussian Academy of Sciences resolved to investigate the question by mining excavations on rather a large scale; now that these are completed we learn that the hypothetical explanation just alluded to has no basis of fact, and that the relations between the breccia and boulder clays are precisely those described by Penck

<sup>1</sup> R. von. Wettstein, "Die Fossile Flora der Höttinger Breccie," *Denks. d. math.-nat. cl. d. Kk. Ak. Wiss. Wien*, 1892, lix. p. 7, sep. copy.

already summarised here on p. 24 *et seq.* Of the existence of the third or last genial episode there can therefore be little doubt.<sup>1</sup>

In this country we have long been familiar with the fact that the men of the valley gravels belong to an epoch much later than the Chalky boulder clay. This was established by Prestwich more than half a century ago,<sup>2</sup> when he described the famous section at Hoxne, where John Frere had discovered Palæolithic implements in 1797.<sup>3</sup> They were so numerous at that time that they were sometimes used to mend an adjacent road; this is referred to by Frere, who remarks:—“The manner in which the flint implements lay would lead to the persuasion that it was a place of their manufacture and not of their accidental deposit.” Prestwich showed that the implements, which are Acheulean boucher occur above a series of lacustrine beds which occupy a hollow in the boulder clay, and his observations have since been abundantly confirmed by the explorations of Mr. Clement Reid, made on behalf of a Committee appointed by the British Association.<sup>4</sup> By



<sup>1</sup> O. Ampferer, “U. d. Aufschliessung der liegende Moräne unter d. Höttinger Breccie, etc.,” *Zeits. f. Gletscherkunde*, 1914, viii. p. 145 *et seq.*

<sup>2</sup> J. Prestwich, *op. cit.* *Phil. Trans.* 1869, cl. p. 305.

<sup>3</sup> John Frere, *Archæologia*, 1800, xiii. p. 206.

<sup>4</sup> “The Relation of Palæolithic Man to the Glacial Epoch, Report of the Committee, drawn up by Clement Reid,” *Rep. Brit. Assoc.* 1896, Liverpool, pp. 400—415.

FIG. 306.—Section at Hoxne. *a*, Boulder clay; *b*, lacustrine clay; *c*, lignite; *d*, black loam with Arctic plants; *e*, loam; *s*, sand. Acheulean bouchers occur in *e* and *s*. Scale about 100 feet to 1 inch. (After Clement Reid.)



means of borings and trial pits Reid established the following succession (Fig. 306):—At the base is Chalky boulder clay (*a*), resting on glacial sands; a hollow in this is filled with (*b*) lacustrine beds, 20 feet in thickness, (*c*) a layer of lignite with remains of a temperate flora, (*d*) lacustrine beds 20 feet in thickness, containing an Arctic or sub-Arctic flora, and finally, (*e*) the implement-bearing brick-earth and gravel. Representing this in a vertical column we have:—

Acheulean industry.

Cold climate (*Betula nana*, *Salix polaris*).

Temperate climate (*Alnus glutinosa*, *Rosa canina*).

Glacial climate (Chalky boulder clay).

Soon after the publication of Prestwich's first paper, additional evidence was obtained at another famous



FIG. 307.—Section across the valley of the Ouse, two miles W.N.W. of Bedford. 3, Cornbrash; 2, Oxford clay; 1, boulder clay, rising to 90 feet above the Ouse; *d*, river gravel with Chellean implements, Hippopotamus, and *Hydrobia marginata*; *c*, recent river gravel; *a*, recent alluvium of the Ouse. (After Prestwich.)<sup>1</sup>

locality, the Biddenham gravel pits, which were visited in 1861 by Prestwich, Evans, and Lyell in company. The section given by Prestwich (Fig. 307) shows the Chalky boulder clay on each side of the valley of the Ouse, and it is obvious that it must originally have extended in an unbroken sheet across the country. It was afterwards cut through by the meandering Ouse,

<sup>1</sup> C. Lyell, *The Antiquity of Man*, London, 1863, p. 164, Fig. 23, and J. Prestwich, "On the Geology of the Deposits containing Flint Implements and on the Loess," *Phil. Trans.* 1864, cliv. p. 254.

as the river excavated its valley, and by the time the valley floor corresponded with the upper broken line in the section the sheets of gravel seen at Biddenham were deposited. Since that time the river has sunk its bed some 50 or 60 feet lower, leaving the Biddenham gravels on the top of a hill, about two miles long and three-quarters of a mile broad, and nearly encircled by a bend of the river.

The gravels have afforded plentiful remains of the warm fauna, Hippopotamus, *Rhinoceros megarhinus*, *Elephas antiquus*, and the red deer, as well as the cave bear, cave hyæna, horse, auroch, and the bison. The remains of the mammoth, reindeer, and *Rhinoceros tichorhinus* are also said to occur, but may possibly have been obtained from a higher horizon, for it is admitted that the mammalian bones occurred at different levels. Land and freshwater shells were not uncommon, mostly of species still found in the country, but one of them, *Hydrobia marginata*, no longer exists in England, though it still survives in the South of France.

In these gravels, which correspond in position with those of the first terrace in the valley of the Somme and contain a similar warm fauna, some large Chellean bouchers were found, an obvious and incontestable proof that the Chellean industry is younger than the Chalky boulder clay or the latest glacial deposit of East Anglia. So much is certain.

We know also that after the Chellean age the climate gradually deteriorated, probably not continuously but by oscillations, and that the fauna of the Upper Palæolithic series is a cold fauna throughout, or at least until we reach its final term in the Azilian. The constituent species of this fauna may vary from time to time in

relative numbers, but as a whole they always retain the stamp of a cold climate.

Of course this fact does not by itself necessarily lead to the conclusion that the Upper Palæolithic corresponded with a glacial episode, but it points in that direction, and for further evidence we will now turn to France.

In the first place we may call attention to some observations by Prof. Boule,<sup>1</sup> who points out that Acheulean bouchers occur overlying the moraines of the third glacial episode, but not those of the fourth.

He cites the fact that M. Tardy found one of these bouchers on the right bank of the Ain, above the alluvium which overlies the undisturbed moraine of the great Rhône glacier, and that in 1908 M. Lebrun found another near Conliège,<sup>2</sup> five kilometres south-east of Lons de Saunier (Jura), *i.e.*, in a region occupied by the ice during its greatest extension, or in the third glacial episode.

From these observations we may infer that the Acheulean is later than the third glacial episode, since Acheulean implements rest on the moraine of this period—this is a conclusion we have already arrived at—but earlier than the fourth, because these implements are never found on the fourth series of moraines.

It may be objected that the last inference rests upon negative evidence of an unconvincing kind, and so we must next pass to the vexed question of the löss.

As we have already seen there are at least two series of deposits included under this term, an older or lower, and a younger or upper löss. In the valley of the Somme, as we have also learnt, the lower löss contains the

<sup>1</sup> M. Boule, "Observations sur un Silex taillé du Jura et sur la Chronologie de M. Penck," *L'Anthropologie*, 1908, xix. p. 1.

<sup>2</sup> See map, Fig. 58.

Acheulean and a warm Mousterian industry, the upper löss the cold Mousterian, Aurignacian and Solutrian industries. In the valley of the Rhine a section at Achenheim,<sup>1</sup> which lies about nine kilometres west of Strassburg on the eastern slope of the Vosges, reveals the following:—

- |             |   |
|-------------|---|
|             | a. Soil, Neolithic.   |
| Upper Löss. | b. Löss weathered into loam above.  |
|             | c. Löss weathered into loam above. In the loam Upper Aurignacian implements and traces of hearths; near the base of the löss, first bones of small mammals and then the chief bone layer; at the base, Mousterian implements and hearths. |
|             | d. Löss weathered into loam above. In the löss an Upper Acheulean boucher.  |
| Lower Löss. | e. Löss weathered into loam above. In the loam hearths and rudely worked flints.  |
|             | f. Löss weathered into loam above. At the base a rude flint scraper and bones of reindeer.  |
|             | g. Red fluviatile sands.  |

The chief bone layer of the upper löss has here afforded evidence of the mammoth, reindeer, *Rhinoceros tichorhinus*, and the bison; the smaller mammals found just above it are the suslick (*Spermophilus rufescens*) and the marmot (*Arctomys primæva*). This is the cold fauna.

The fauna of the lower löss, on the other hand, is a mixed fauna; it includes the reindeer, suslick, marmot, and bobac, but also the auroch (*Bos primigenius*), beaver, red deer, roe deer, and cave hyæna.

The succession at Achenheim thus agrees in its main features with that at St. Acheul; in both the Acheulean occurs in the lower löss, the Mousterian and Aurignacian in the upper; in both the upper löss contains a characteristically cold fauna; but at St. Acheul the lower löss contains only warm species, while at Achenheim cold species are present in addition.

<sup>1</sup> E. Schumacher, "Bemerkungen ü. d. Fauna d. Löss von Achenheim, etc.," *Ber. d. Direktion d. geol. Landesanstalt von Elsass-Lothringen*, 1911, vii. pp. 323—344.

The resemblance between the later deposits of the two river valleys is, indeed, so great that according to M. Commont the löss of the Somme can be correlated, bed for bed, with the löss of the Rhine. But the river terraces of the Rhine can be traced into relation with the moraines of the great Rhine glacier; consequently if we could determine the relation of the löss to the river terraces we should at the same time determine the relation of the löss—with its included industries—to the moraines which represent the third and fourth periods of glaciation.

Penck and his supporters assert that the upper löss

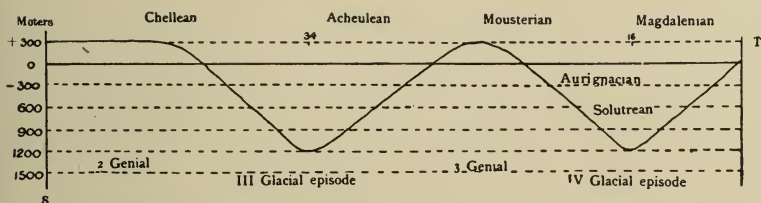


FIG. 308.—Chronological scale. T, Scale of time; S, Scale of the snow-line.

is never found overlying the lower terrace of the Rhine, and is therefore older than, or rather contemporaneous with, this terrace, which represents the last glacial episode. They conclude that it was deposited during the advance of the ice, or during the first half of that episode. On similar evidence the older löss is assigned to the beginning of the third glacial episode, and we thus arrive at the chronological distribution of industries shown in Fig. 308.

But a number of distinguished geologists<sup>1</sup> who have

<sup>1</sup> L. van Werveke, "Die Mittelterrasse d. Gegend von Freiburg im Breisgau," *Mitt. Geol. Landesanstalt v. Elsass-Lothr.* 1911, vii. pp. 133-154; *ibid.* "Nochmals die Mittelterrasse Steinmann's," *op. cit.* 1913, viii. pp. 137-152.

given special attention to the terraces of the Rhine are unable to accept these statements; they agree in affirming that the upper löss does, in fact, rest on the lower terrace, and is thus later than a part at least of the last glacial episode. The question has been complicated by the introduction of a middle terrace, which we owe to Steinmann, but van Werveke and others who are most familiar with the district in which this is said to occur deny the existence of this terrace, or identify it with the lower terrace.<sup>1</sup>

On the whole the weight of evidence seems to lie with those who insist that a genuine upper löss (not remanié or re-deposited as some maintain) is to be found actually superposed on the deposits of the first terrace.

Further, the belief is rapidly gaining ground that the löss was formed under glacial conditions, and should not be assigned to a genial but to a glacial episode.

If then the upper löss rests, as it seems to do, on the lower terrace, we may conclude that it was in all probability deposited, not during the first, but during the latter half of the last great glaciation.

But all the arguments which lead us to regard the upper löss as a glacial formation apply equally to the lower löss, and we may therefore fairly suppose that this also was deposited during a glacial episode.

It is true, M. Commont, influenced chiefly, I think, by the fauna, has proposed to regard it as interglacial; but this seems to involve a needless inconsistency, especially as we have found that the lower löss is not everywhere so destitute in the remains of cold-loving animals as it appears to be in the valley of the Somme.

The deposition of the upper löss during the retreat of

<sup>1</sup> Penck refers it to the upper terrace.

the ice seems to require as its correlative the deposition of the lower löss during the advance of the ice of the fourth glacial age.

There is, however, no real necessity to identify the boundary between the two lösses with the limit between a period of advance and a period of retreat. All that we need assert is the lower löss began to be deposited as the glaciers began to advance, and that the upper löss ceased to be deposited as they approached the end of their retreat.

No doubt the line of division between upper and lower löss corresponds with some climatic change, as likewise do the boundaries between the several minor subdivisions of each of these deposits, and it is tempting to suppose that these climatic changes are precisely those recognised by Penck and Brückner as the *Laufen-* and *Achen-schwankung* and other minor oscillations in the Alps.

It may well be so, but to attempt to fit each member of the löss into its appropriate oscillation on Penck's famous curve seems in the present state of our knowledge to be venturing too far.

These considerations lead us in general terms to the following chronology (Fig. 309). The Chellean age may be referred to the last genial episode; the Acheulean, together with the warm Mousterian, possibly commenced as this episode was drawing to a close, but outlasted it and did not terminate till the last glaciation was well advanced; the Mousterian proper corresponded, perhaps, with the middle of this glacial age; the Aurignacian, Solutrian, and Magdalenian to the period of retreat; the Azilian, finally, marks its close.

This view is in close agreement with that which has impressed itself on the majority of investigators who

have devoted themselves to the study of the Palæolithic industries; it differs only in minor details from that of M. Commont, and it is entirely in harmony with the schemes propounded by Professors Boule, Breuil, Obermaier, and R. R. Schmidt.

It differs from that I previously held, which was more in accordance with the views of Professor Penck; it has, no doubt, its difficulties, but these now seem less important than I once supposed. The discovery by M. Commont of the Mousterian with a warm fauna on

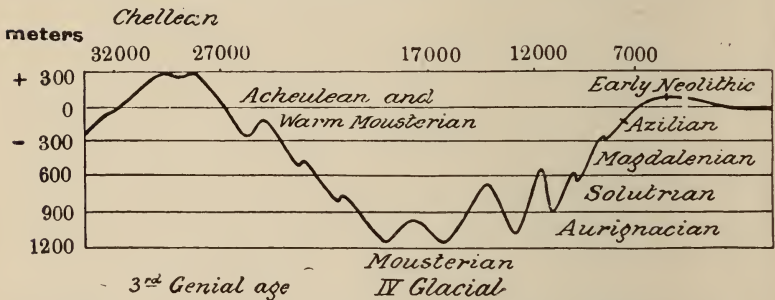


FIG. 309.—Chronological scale. Fluctuations in climate—shown by the undulating line—are referred to changes in the height of the snow line measured above and below 0 which represents its existing level. The figures in horizontal line represent the lapse of time measured in thousands of years, commencing from the present.

about the horizon of the Acheulean in the valley of the Somme has deprived of its force one of the greatest of these difficulties, viz., that presented by the cave of Wildkirchli on the Säntis.<sup>1</sup> This cave opens on the side of the Ebenalp (1,684 m. = 5,526 ft.) at a height of 1,500 m. (5,005 ft.); it contains Mousterian implements mingled with bones of the cave bear, cave lion, cape leopard, wolf, ibex, chamois, and stag. The reindeer is absent, and the fauna may as fairly be called "warm"

<sup>1</sup> E. Bächler, "Die prähistorische Kulturstätte in der Wildkirchli-Ebenalpköhle," *Verh. d. Schweizer Naturf. Ges. in St. Gallen*, 1906, and Penck and Brückner, *loc. cit.*



as "cold." The bones of the cave bear are especially numerous; according to Herr Bächler they must represent about 1,000 individuals. Evidently this was a favourite hunting place, with abundant game and forests near at hand. Not, however, during a glacial episode, when the Ebenalp was surrounded by a sea of ice and probably covered with eternal snow; a genial climate, as Prof. Penck contends, seems much more probable. But this is not inconsistent with our scheme, since the age of this climate as shown by the warm Mousterian of the Somme may be correlated approximately with the Acheulean or with the last days of the last genial episode.

One of the questions that we proposed to ourselves when we entered on this discussion has now been answered, for we have found that the Chellean age was followed by a glacial episode. We may now enquire whether any evidence of this episode exists in the British Isles. Some, Mr. Lamplugh would be foremost among them, would reply none worth considering, unless perhaps the section at Kirmington, in North Lincolnshire, where stratified clay containing marine shells rests upon one boulder clay and is covered by another which resembles the Hessle clay, long regarded by distinguished students of glacial deposits, such as Professor Kendal, as representing a glacial period later than that of the Chalky boulder clay. Others, led by Professor James Geikie, would assert that the Chalky boulder clay, which they assign to the second (not the third) glacial epoch, was never again covered by the ice, although our islands, according to them, were subsequently visited by no less than four glacial climates; for evidence of these they invite our examination of Scottish ground. Into this question we

need not enter, our study of continental deposits has afforded us the chronology of which we were in search, and of outstanding questions the only one of any real importance is the age of the Chalky boulder clay. This will probably remain for some time a matter of dispute between rival schools; but the weight of evidence seems on the whole to incline in favour of those who assign this deposit to the third and not the second of the glacial episodes.

We are now prepared for the consideration of a more important question. Is it possible to assign to any of the Palæolithic stages a date in terms of years?

The earlier attempts to answer this question were based on the thickness of sediment which has been deposited in quiet waters since the epoch to be determined. But this method is vitiated by the fact that it does not take into account—and, indeed, has no means of estimating—the effect of past climatic changes, such as we know to have occurred, on the rate of deposit. The results obtained by it may be valuable as indicating a maximum, or as giving us some notion of the order of magnitude of the periods with which we are concerned, but beyond this they are of little value. Thus Nuesch has estimated the age of a temporary arrest in the retreat of the ice of the last glacial epoch, Penck's stage  $\beta$ , at 24,000 years; while its more probable value is about half this period. A. Heim, however, made a much closer approach to the truth. Basing his estimate on the present rate of growth of the little delta now being deposited in the Lake of Lucerne by the Muotta, he concludes that the complete retreat of the ice was accomplished in 16,000 years. Penck, however, argues that this result does not apply to the complete retreat, but only to

that portion of it which followed his stage  $\beta$ . If this should prove to be the case, then we may be fairly certain that the estimate is in excess.



FIG. 310.—Banded clay, Finland (after Sederholme.)

The more exact method to which we look for the ultimate solution of this problem is that devised by Baron de Geer; space will not permit us to explain this

in detail, but the principle is simple enough ; it consists in actually counting the number of layers of sediment which the melting ice deposited in the sea during its retreat. There is good reason to believe that each of these layers was set free by the melting of the ice in summer and, consequently, their total number corresponds to the total number of summers included in the period of retreat. De Geer has so far succeeded in counting the number of layers which cover the south of Sweden from the southern coast of Scania to a point near the watershed where the ice had almost entirely dwindled away ; their number is 5,000, and this, there-

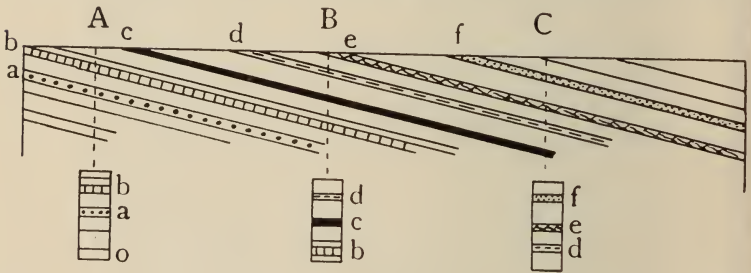


FIG. 311.—Diagram to show how sections may be pieced together. The inclination of the layers is very much exaggerated. Starting from *o* in section A, we can count the layers up to *b* ; in section B we add the number from *b* to *d*, and in section C, from *d* to *f*.

fore, is the number of years which elapsed during the recession of the ice in Sweden.

Of course these layers were not all counted at any one place ; but sections through the layered sediment, or banded clay (Fig. 310) as it is usually termed, were obtained at a series of points taken along the line of retreat of the ice. Each section exposed a succession of bands or layers, and by piecing the several sections together the complete succession was obtained.

The great difficulty was to discover a means of

identifying the several beds, for they are not distinguished by dots and dashes as in the diagram (Fig. 311). It was found that different bands differ in thickness, the result no doubt of annual differences of temperature—such as occur at the present day—which produced annual differences in the amount of ice melted away and consequently in the amount of mud deposited in the sea.<sup>1</sup> It was on this fact de Geer based his method.

To trust to the unusual thickness of any single band as a means of identification would be hazardous in the extreme, but when a series of periodic differences presented by the layers in one section is repeated at the next, we are on surer ground, and may proceed to our identification with confidence.

The accompanying illustration (Fig. 312) shows how de Geer has applied this method.

It will be seen from this explanation that de Geer has provided us, not only with a method for measuring the rate of recession of the ice, but with a meteorological table recording the annual changes of heat receipt over several thousands of years. We are far from reaping as yet all the valuable results which are destined to grow out of this remarkable investigation.

We have found that 5,000 years elapsed during the recession of the ice; but how many years have elapsed since its retreat came to an end?

By counting the layers of mud which have been deposited in the lake of Ragunda<sup>2</sup> since it was first uncovered by the ice when this reached the limit of its

<sup>1</sup> It should be pointed out that the ice sheet extended into the sea, which at that time stood higher than it does now.

<sup>2</sup> By good fortune the lake had been drained, and thus its deposits were accessible to observation.

retreat, Baron de Geer has been able to answer this question. A close approximation is 7,000 years.

If now we add to this the 5,000 years consumed by the ice in its retreat, we obtain 12,000 as the number of years which separates our time from that when the

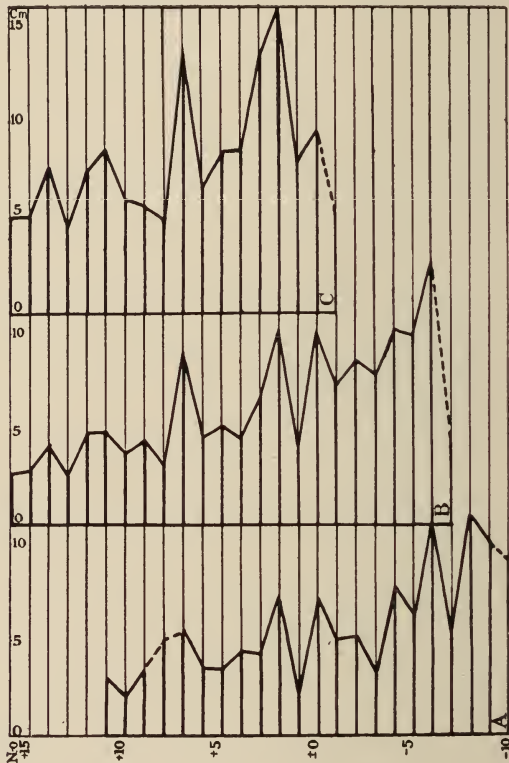


FIG. 312.—The thickness of the layers is indicated by the thick, horizontal lines. The lines joining their extremities indicate at a glance the periodic variation.

receding front of the ice had already attained the *southern coast of Scania*.

But, as we have already seen, the margin of the ancient ice lay far beyond the limits of Scandinavia (Fig. 6); at one time it extended due south of Scania

to a little beyond Dresden. This, however, was during the third glacial episode; during the last or fourth, with which alone we are now concerned, its boundary, according to Brøgger, crossed Jutland and the Baltic provinces, being marked by a terminal moraine known as the Baltic ridge. The distance between this and the southern coast of Scania is about half that which the ice traversed in its retreat over Sweden, and it is necessary, therefore, to know how long the ice took in withdrawing from this region if we are to determine the true value of the whole period of retreat (Fig. 313). Here, unfortunately, our data fail us; de Geer's method has not yet been applied to Jutland or the Baltic provinces, and all that we can do is to make a more or less plausible guess. It might be supposed that if the ice took 5,000 years to accomplish its retreat over Sweden it would only require half that time for a distance half as great. But this assumes that the rate of retreat was uniform, while we already know from de Geer's observations that it was very far from being so; in the neighbourhood of Stockholm it was five times as fast as in southern Scania, and north of Stockholm it was even faster. Perhaps we shall not be far from the truth if we assign a period of 5,000 instead of 2,500 years for this part of the retreat, but this, it may be well to repeat, is nothing more than a guess. Accepting it provisionally, we arrive at a total of 10,000 years for the full period of retreat, or of 17,000 years for the interval which separates our time from the beginning of the end of the last glacial episode.

It will be seen from the diagram (Fig. 304, 4) that the Ancylus lake was in existence at a time when the ice had very nearly, though not quite, accomplished its full retreat; *i.e.*, a little more than 7,000 years ago (the

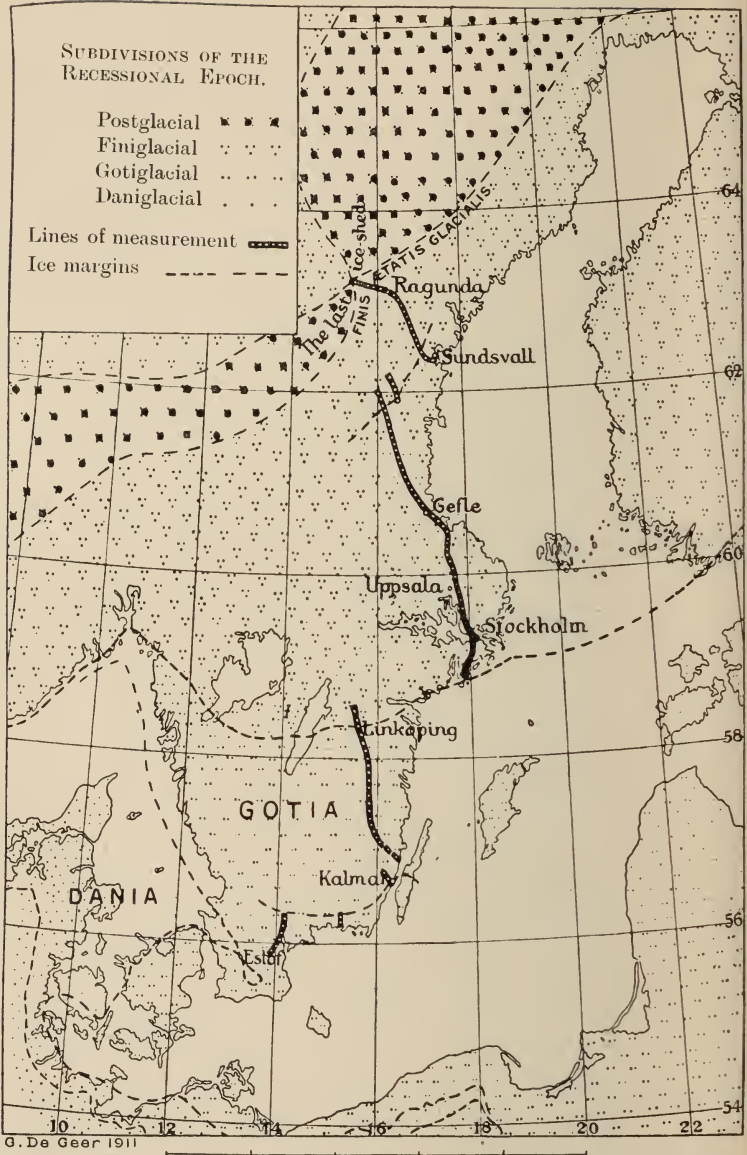


FIG. 313.—Stages in the retreat of the ice of the last glacial episode. The thick black lines dotted white represent the lines along which de Geer counted the layers of the banded clay. It will be seen that the duration of the Daniglacial retreat has not yet been measured. (After de Geer.)



length of post-glacial time); and Baron de Geer, although he has not yet been able to bring the beach of the lake into connexion with his system of measurements, thinks—as he has kindly informed me—that its probable date may be 7,500 years, counting from the present.

This corresponds very closely with the date assigned in the first edition of this work to the Azilian age—which was contemporary with the lake—and is as near an approximation as we can hope to reach to the age of the last of the hunting races.

The Magdalenians cannot be far removed from the Azilians in time; all the geologic evidence points to their comparatively recent appearance, and we might place the middle of the Magdalenian age somewhere about 10,000 years ago (8,000 B.C.).

The Solutrian and Aurignacian evidently belong to the period of retreat, since these industries occur high up in the lower löss, and thus they lie well within the period of 17,000 years, which may even include a part of the Mousterian.

There is nothing in the nature of the lower löss or of the Acheulean and Mousterian industries to suggest that the advance of the ice occupied a longer period than the retreat, rather the contrary, so that another 10,000, or in all 27,000 years should carry us back to the close of the Chellean age.

Let us now cast a brief retrospective glance over the history of mankind, beginning with this present year of grace, or, let us suppose, for greater convenience, from the year 2,000 A.D. (Fig. 314).

Before we have journeyed backwards 500 years we have already left behind us the age of coal and the immense wealth of energy it supplies, and reached the reign of Queen Elizabeth when, ignorant of the potency

of coal, the people of these islands produced great men, and did mighty deeds; 1,000 years, and we have passed the whole history of England since the Norman Conquest; another thousand takes us to the birth of Christ: as we approach the third millennium we leave behind the beauty that was Greece, the glory that was Rome, and find ourselves under the dominion of the great kingdoms of Egypt and Assyria. So far the age of iron extends, but very soon we enter a time when iron was

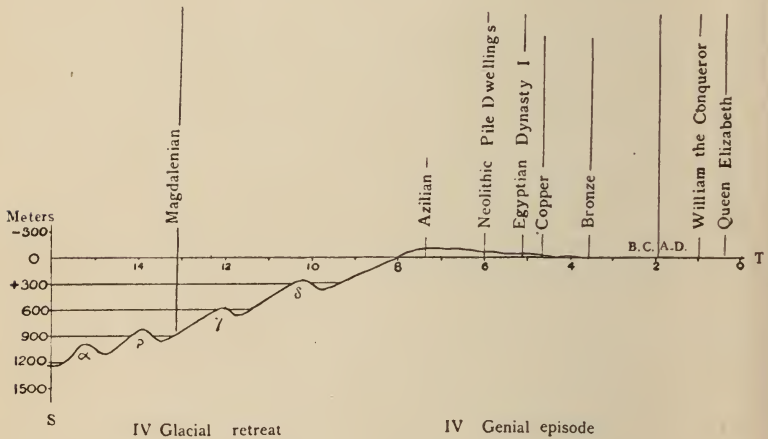


FIG. 314.—Chronological scale from 2,000 A.D. taken as the origin down to the last glacial episode. T, Scale of time; the unit is 1,000 years. S, Scale of the snow-line, measured above and below 0, which represents the existing level of the snow-line. (The climatic optimum is placed too much to the left; it should lie nearer the Neolithic.)

unknown and men made their weapons and implements of bronze; as we leave the fourth millennium this also disappears, and copper takes its place; a little farther, as we approach the fifth, even this has gone; there are no more metals, and all man's handiwork is in bone and wood and stone. A little farther, and all the Egyptian dynasties are gone, there are no longer any great cities, nothing but little villages, built, many of them, on piles

in the shallows of some lake. Still, through the whole of this long journey, down to the sixth millennium, the basis of society has always remained the same—the farmer who tills the soil and the shepherd who tends his flocks; but now as we pass the seventh millennium we lose this also, and man depends for his subsistence on the natural products of the soil, the roots and fruits, which it is the especial duty of the women to collect, and occasional fish and meat which are contributed by the men. We are in the hunting age!

The climate preserves a remarkable uniformity throughout historic time, but it begins to grow warmer, as much as 2° C. in temperate regions, as we approach the Neolithic age, then it begins to deteriorate, and when we reach the Azilians we look across the great depression of the last glacial episode. The snow line descends the mountain sides and at last lies more than 1,200 metres nearer the sea level than it does to-day. In more favoured lands man survived this inhospitable climate along with its cold fauna. Afterwards, when the snow had withdrawn to gather itself once more about the mountain heights and a warm fauna had replaced the cold, we again meet with him, but changed; he is armed not only with weapons of his own invention, but with the formidable teeth that were among the last vestiges of his inheritance from the ape.

If there is one fact in all this story that stands out more salient than the rest it is the progressive nature of the human race. This is most immediately obvious in the practical arts of life; every successive stage brings with it some improvement in methods, some new power over material.

Still more remarkable is the wonderful unfolding of the inner life. Even at a comparatively early stage

man is found expressing his sympathy with the living world around him in works of art, many of them astonishing in their absence of convention and their faithful rendering of beautiful forms. The bits of life which the artist has felt, which have fastened on his memory, and which he delights to recall with brush or burin—the boar making its fierce charge, the mare tending her playful colt, the reindeer grazing by a quiet pool—these also appeal to us. We look across the ages and we recognise in these hunters a reflexion of ourselves.

In addition we discover the sympathy of man for man. We stand by the open grave and look upon the last gifts which the mourners in an innocent superstition have provided for the spirit's adventurous journey in another world. Here we are made aware of a faith in the unknown and the quickening of immortal hopes.

Thus all through the dimly discerned history of ancestral man the facts bear witness to the unfolding of a progressive being.

But according to Prof. Boule, the primitive hunter, who already entertained the expectation of another life, was endowed with a brain which still retained many of the original characters of the ape. The brain of modern man has been purified of these.

If this be so, then it would seem probable that the progress recorded by the works of man's hand was accompanied by modifications in the structure of his brain.


Here we are face to face with that mystery of mysteries, the problem of evolution, for which no ingenuity, however great, has yet furnished a solution. Natural selection, that idol of the Victorian era, may accomplish much, but it creates nothing.

In the matters of invention, discovery, the attainment of skill, we have some experience of the inner nature of the process; it involves the mind, with its powers of observation, reflexion, and imagination, and it is accompanied by a sense of effort. When the effort is slight and the result appears disproportionately great, we speak of it as inspiration, and this is another mystery.

If these experiences within ourselves correspond with a progressive modification of the substance of the brain, as M. Boule's observations might suggest, then it would seem possible that the fundamental cause in the whole process of evolution is in reality an affair of the mind.

We know very little of the powers of the mind, on this subject we are scarcely more advanced than were the ancient hunters in their knowledge of the latent potency of matter.

The material universe man has already subjected in no small degree to his sway; he is master of the earth,—the sea,—the air! Yet there still remains a world to conquer; it is the world within. Here is room for great adventure! Here man's noblest triumphs still await him, and when all our coal has passed away and our material civilisation along with it, he may discover a new heaven and a new earth in the conquest of that greatest mystery of all—himself.



## INDEX

## A

- Abbott, W. J. L., eoliths, 65 f. ;  
 "plateau implements," 107,  
 Azilian, 527 ; Tardenoisian,  
 529
- Accas, 379
- Achernar, 262
- Acheulean, geological horizon,  
 129 f. ; general account, 150 ; re-  
 touch, 439 ; boucher, 553
- Adhemar's hypothesis, 24
- Adloff, P., teeth of Krapina, 189
- Adornments, personal ; Tasmanian,  
 88 ; Australian, 222 ; Aurignacian,  
 295, 307 f. ; Bushman, 402 ; Mag-  
 dalenian, 467, 509 ; Azilian, 526,  
 531
- Affinities, racial ; Tasmanian, 102 ;  
 Australian and Neandertal, 197,  
 282 f. ; Aurignacian (Grimaldi  
 race), and Bushmen 373 f. ;  
 Aurignacian (Crô Magnon race),  
 381 f. ; Magdalenian, Chancelade  
 race and Eskimo, 510 f. ; Crô  
 Magnon, 510 ; Azilian, 531
- African Rhinoceros, 157
- African incised drawings, 399, 422
- Agassiz, L., 3
- Ages of palæolithic art, 331 f.
- Agiukchugumut, 463
- Agnate descent, 246
- Agreutic (skilful in hunting), 288
- Aguilo, J. Cabré (see Breuil, Gomez  
 and Aguilo)
- Ainos, 447
- Alaska, Pleistocene fauna of, 517
- Alaskan bridge, 113
- Alces Americanus*, 517
- Alcoholic drinks, Tasmanian, 94 ;  
 Australian, 228 ; Bushman, 398
- Algeria, petroglyphs in, 423
- Algonkian Indians, 457, 492, 504,  
 510, 514, 517 f.
- Allen, E. Heron-, rostro-carinate  
 flints, 73 f.
- All-father, The, 262
- Alpéra, 341 f.
- Alpine race, 531
- Altair, 263, 264
- Altamira, 313 f., 425
- Altjira, 261
- Amande, boucher, 150
- America in the ice-age, 12 f.
- American races, classification of,  
 492
- Ampferer, O., Hötting breccia, 550
- Amputation of finger, 347 f.
- Amsterdam, boring at, 127
- Ancylus lake, 541, 565
- Andaman islanders, 77
- Anderson, A. A., 390, 399
- Anderson, J., 516, 525, 527
- Andrews, C.W., 58
- Angakok, 489, 491
- Anglian (?) stage, 118 f., 288
- Animal-headed men, 416
- Anklets, Alpéra, 344 ; Bushman,  
 402
- Annin, a Bushman bribe, 412
- Antiquity of customs inferred from  
 their distribution, 233
- Antiquity of man as suggested by  
 palæontology, 67

- Ants' eggs (termites) as food, 396  
 Anula tribe, 210, 211  
 Ape-like man, 475  
 Aquila, constellation, 263  
 Arbouset, T. and Dumas, F., 347, 390, 410, 415  
 Arcelin, A., 432  
 Arctic fox, 173  
 Arctic hare, 173  
*Arctomys marmotta*, 173  
 Arisian, 522  
 Aristotle, poisoned arrows, 447  
 Arpok hunting, 500  
 Arrow, Bushman, 393  
 Arrow heads, Bushman, 418 ; Solutrian, 426  
 Arrows poisoned, 392 f., 447  
 Arrow straightener, 89, 306, 419, 432, 454, 503  
 Art, birth of the fine arts, 313 ; Bushman art, 399 f.; meaning of ancient art, 358 ; origin of, 362 ; Magdalenian, 467, 468 ; line engraving, 469 ; innate tendency towards, 507 ; Azilian, 545  
 Arudy, 477  
 Arunta, 249, 261  
*Arvicola ratticeps*, 175  
 Assegais, flint, 428  
 Astral myths, Australian, 263  
 Athapascan Indians, 492, 504, 510, 517 f.  
 Audi, l'abri, 296, 301  
 Aurignacian, geological horizon, 130 ; Age, 287 f. ; distribution, 292 ; interments, 383 ; paintings, 332 ; races, 381 ; retouch, 440  
 Auroch (*Bos primigenius*), 554  
 Australia, aborigines of, 205 f. ; glaciation of, 13  
 Australian aborigines, folk-lore, 274 f. ; physical characters, 252 ; weapons and implements, 206 f.  
 Avebury Lord (Sir John Lubbock), 118, 446  
 Awl, bone, Australian, 217 ; Aurignacian, 304 ; Paviland, 308 ; Bushman, 418 ; Magdalenian, 461 ; Red Indian, 524 ;  
 Awl, flint, (see borer)  
 Axe, stone, Australian 217  
 Azilian age, 523 f.  
 Azilian pebbles, 95, 364, 534 f.  
 Azilian rock engravings, 543  
 Azores, glacial erratics, 13
- B
- Baboons, Bushman legend of, 407  
 Backhouse, J., painted pebbles, 95  
 Bächler, E., Wildkirchli cave, 558  
 Bag-fastener, Eskimo, 463  
 Bagford and Hearn, 145  
 Baime, 266, 275  
 Baines, T., Bushmen, 390  
 Baines, flint flaking, 431  
 Baker, Sir S., 156  
 Balfour, H., 74 ; Tasmanian implements, 109 ; hafting of boucher, 143 ; Bushman paintings, 399 ; arrow straightener, 454  
 Balsa of Seri Indians, 98  
 Bangles, ivory, 308-310  
 Baoussé-Roussés, Grottes de, 427  
 Bardon, L., and Bouysonnie, A. and J., 180 f., 299, 303, 417, 429, 439, 528  
 Bark boat, 218-220, 503  
 Barne grande, Mentone, 375  
 Barn-geet (non-returning boomerang), 214  
 Barrow, J., nose spit, 222 ; finger amputation, 356 ; Bushman symbols, 372 ; Bushmen, 390 ; Bushman paintings, 399 ; Bushman dress, 401  
 Bartels, Bushman paintings, 399  
 Barter among Australians, 224  
 Barth, H., mural engravings, 422  
 Barton, G. B., Australian art, 363  
 Basedow, H., Tasmanian race, 103 ; Tasmanian skull, 284  
 Batanera, Fuencaliente, Spain, 539  
 Batcreek Mound, Tennessee, 536  
 Bâton-de-commandement, 305 f., 451  
 Beads, ivory, Aurignacian, 307 f. ; Bushman, 402  
 Beaked burin (burin busqué), 300  
 Beddard, F. E., 170  
 Begouen, Le Comte, modelling in clay, Aurignacian, 338 ; decapitation of corpse, Azilian, 531  
 Belcher, Sir E., flint flaking, 429  
*Belgrandia (Hydrobia) marginata*, 154  
 Bell, A. Montgomery, Chellean station at Wolvercote, 137  
 Belle-Assize, natural pressure flaking, 80  
 Belt-fastener, Eskimo, 469



- Bengawang river, Java, 32  
 Bent, J. T., Bushmen, 391  
 Bergen, museum of, Norway, 481  
 Bering strait, 113, 516  
 Bernifol, grotte de, 317  
 Berry, R. J. A., and Robertson, A. W. D., Tasmanians, 103  
 Berry, Robertson and Cross, K. S., 102, 103  
 Berthelot, Magdalenian lamp, 466  
 Bertillon, —, 381  
 Biddenham gravel pits, 551 f.  
 Binche, Belgium, 145  
 Bird bolas, 503 ; bird spear, 503  
 Birseck, Bâle, Azilian station, 534  
 Birth of fine arts, 313 f.  
 Bison, paintings of, Altamira, 318 f. ; Niaux, 323, 326 ; models of, 338 ; engraved, 474  
*Bison crassicornis*, 517  
 Blanchard, L'abri, 305  
 Blanckenhorn, Max (see Selencka and Blanckenhorn)  
 Bleek, E. D., 399  
 Bleek, W. H. I., Bushmen, 390 ; Bushman folk-lore, 406 ; presentiments, 410  
 Blood channel, 447  
 Blood or wound stopper, 458  
 Boas, F., amputation of finger, 348 ; Eskimo-arrow straightener, 306, 455 ; Eskimo implements, 457, 469, 501 f.  
 Boats, Australian, 219 ; Eskimos, 496 ; Red Indian, 503  
 Boden glacier, 4, 6  
 Bodkin, Magdalenian, 460  
 Böla, Trondjhem, incised outlines, 545  
 Bolas, Mousterian, 167 ; Eskimo, 497  
 Boncelles, eoliths, 66  
 Bone awls (see awl, bone)  
 Bone charcoal, 178  
 Bonnet, R., eoliths, 67  
 Bonney, T. G., origin of lakes, 5 ; floating ice, 10  
 Boomerang, 207, 215, 325  
 Borer or awl, flint, 161, 301, 427, 440  
 Boucher, Tasmanian, 92 ; Acheulean, 150 f., 550 ; Strepyan, 140 ; Chellean, 141, 552 ; La Micoque, 152 ; Mousterian, 165 f. ; degenerate, 436  
 Boucher de Perthes, 61, 92, 120, 143  
 Bouchet, C., Flints of Thenay, 62  
 Boule, M., Heidelberg jaw, 44 ; flints of Puy Courny, 64 ; rostro-carinates, 70 ; natural flaking, 82 ; painted pebbles, 96 ; Mesvinian, 136 ; distribution of *Elephas primigenius* and *E. antiquus*, 154 ; distribution of *Rhinoceros tichorhinus* and *R. Mercki*, 158 ; distribution of hippopotamus and reindeer, 171 ; man of La Chapelle aux Saints, 183, 186 f. ; palæolithic geography, 295 ; cave paintings, 316 ; Grotte des Enfants, 384 ; representations of mammoth, 473 ; Azilian, 525 ; Contière bouchers, 553 ; chronology, 558 ; fourth glacial age, 559  
 Boulton and Loughlin's pit, Ipswich, 69, 119  
 Bourlon, M., 165  
 Bouyssonie, A. and J.  
 Bow and arrow, 312, 501, 503  
 Bow drill, 307, 462 f.  
 Box (*Buxus sempervivens*), 27  
 Bracht, E., Boncelles, 67  
 Bradshaw, J., Cave painting. Australia, 365, 366  
 Brain and intellect, 195  
 Branca, O. Z., Pithecanthropus, 30, 32 ; boomerang, 207  
 Brasempouy, 376, 380, 442, 457, 480  
 Breewarrina, Australian weir, 226  
 Breuil, H., rostro-carinates, 70, 73 ; Belle-Assize, 80 ; Tasmanian and Mousterian, 110 ; dagger, 144 ; bouchers in Aurignacian, 165 ; Aurignacian stage, 287 ; Capsian, 290 ; Paviland, 295 ; Châtelperron point, 296 f. ; Gravette point, 302 ; Aurignacian bone point, 305 ; palæolithic art, 317 f., 359, 374 ; *flèche à peduncle*, 426 ; Solutrè, 432 ; statuette of mammoth, 434 ; distribution of Solutrian stations, 435 ; degenerate bouchers, 436 ; origin of Magdalenians, 439 ; Magdalenian, 441 f., 450, 451, 455, 456, 458, 460, 463, 472, 473, 478 f. ; recurrence of

- Aurignacian types, 484 f. ; Azilian, 526, 537 ; Tardenoisian, 529 ; generalisation of human form, 539  
 Breuil, H., Gomez, P. S., and Aquilo, J. C., 341, 467  
 Breuil, H., and Obermaier, H., 528  
 Breuil, H., see Capitan and Breuil  
 Breuil, H., see Lalanne and Breuil  
 Breuil, H., see Mäška, Obermaier, and Breuil  
 Bridge, Icelandic, 516 ; Aleutian, 516  
 Bridling the horse, 481 f.  
 Brierly, J., 490  
 Broca, P., 381 ; Broca's area, 38  
 Brøgger, W. C., movements of Scandinavia, 126, 540 ; limit last glaciation, 565  
 Brown, F. W. G., Bushman paintings, 399  
 Bronze age, 544  
 Brückner, E., see Penck and Brückner  
 Brunel, 443, 459, 460, 478  
 Brünn, Moravia, 262, 382  
*Bubalus antiquus*, representation of, 423  
 Buchanan, F., finger amputation, 350  
 Buckland, W., Paviland, 292 f., 310  
 Buckle, bone, 503  
 Buckthorn (*R. Hoettingensis*), 27  
 Bulb of percussion, 135  
 Bull roarer, 241 f., 265, 480, 483  
 Bumüller, J., Pithecanthropus, 40  
 Bunjil (Australian deity), 262  
 Bunya-bunya (*Araucaria*), 227  
 Burchell, W. J., amputation, 347, 355 ; Bushmen, 370, 390, 406  
 Burial, Mousterian, 181 ; Australian, 267 ; Aurignacian, 382 ; Bushman, 409 ; Magdalenian, 509 ; Azilian, 530  
 Burin, 297, 299, 428, 485, 523, 527  
 Burk and Wills, 227  
 Burma, eoliths, 65  
 Burrard and Hayden, glaciation in the Himalaya, 17  
 Bury, W. G., desiccation, 2  
 Bushmen, 326, 347, 367, 369, 373, 390-425, 507  
 Buttner, C. G., Bushman paintings, 399  
 Byrne, Miss, the red hand, 354
- C
- Calendar sticks, Red Indian, 483  
 California, amputation, 348  
 Campbell, J., 232, 390  
 Campbell, —, 363  
 Campignian, 540  
*Canis lagopus*, 173 ; *C. neschersensis*, 43  
 Cannibalism, 178 f., 201, 229  
 Canoe, Australian, 217 ; Eskimo, 496 ; Red Indian, 503  
 Canopus, star, 264  
 Cantal, 65  
 Cap Blanc, near Laussel, 468  
 Cape Bedford tribes, 264  
 Cape Bushmen, 401  
*Capella rupicapra*, 174  
 Capitan, L., 145, 315  
 Capitan, L., and Breuil, H., 316  
 Capitan, Breuil and Peyrony, 317  
 Capitan and Peyrony, 305  
 Capitan, see Peyrony and Capitan  
 Caspian, 290, 293, 436, 485, 514, 529  
*Carcharias gangeticus*, 33  
 Caross, Bushman's, 401  
 Carthailhac, E., painted pebbles, 96, Aurignacian, 287 ; Paviland, 292 ; Aurignacian spokeshaves, 301 ; Palæolithic art, 316, 317 ; Aurignacian burial, 382 ; Magdalenian harpoon, 443 ; engraving of a troop of wild horses, 478 ; sculptured head of wild goat, 478 ; generalisation of animal forms, 482 ; l'homme écrasé, 509 ; Azilian pebbles, 534  
 Cartailhac and Breuil, 317 f., 340, 382, 481, 482  
 Carving, Solutrian, 433 ; of men's heads, Magdalenian, 475  
 Castillo, Santander, 469, 447, 448  
*Castor fiber*, 43  
 Catlin, G., amputation, 348 ; flint flaking, 431  
 Cattle-lifting by Bushmen, 368 f.  
 Cave bear (*Ursus spelæus*), 177  
 Cave lion, engraving of, 434

- Caves, inhabited by Bushmen, 403;  
of Dordogne, 176, 177
- Cazalis de Fondonce, 442, 443, 459
- Centaureus, star, 262
- Ceremonies, productive, 255 f.
- Cervus elaphus*, 56, var. *capriolus*,  
43; *latifrons*, 43
- Chamois, Magdalenian engraving,  
476
- Chancelade, race, 509 f.; skull, 512
- Characters painted on Australian  
baskets, 536
- Charm, ivory, Paviland, 310
- Chastity, Bushman, 410
- Châtelperron, cave, 296; industry,  
296; point, 297, 299, 523, 527
- Chellean, geological horizon, 129;  
stage, 141-149; retouch, 439;  
geological age, 552 f.
- Chelles (Seine et Marne), 143
- Chewing, Pituri, 228
- 'Chiefs,' Australian, 237
- Chimpanzee, and *Pithecanthropus*,  
35; and *Eoanthropus*, 53
- Chin, absence of in Neandertal  
race, 189
- Chiron, M. L., Palæolithic drawings,  
315
- Chisel, bone, 464, 543
- Chouquet, E., Chellean, 141; *Equus  
stenonis*, 149
- Christy, see Lartet and Christy
- Chronology, 548 f.
- Chudzinski, Eskimo brain, 490
- Chukchi, an Arctic tribe, 489
- Church Hole Cave, 461
- Churinga 96, 252 f., 534
- Cicatrisation, 88
- Circumcision, 235, 236
- Clark, W. P., Calendar sticks,  
483
- Clarke, W. G., rostro-carinates, 70
- Classification of American Indians,  
492; of Palæolithic industries,  
288
- Climate, oscillations of, 17
- Cognate or matrilinear descent, 248
- Cogul, Spain, 340 f., 371, 537, 538
- Cold fauna, 169
- Collins, D., initiation ceremony,  
239 f.
- Collins, Lt.-Col., Australian abori-  
gines, 205
- Columbus, tobacco smoking, 228
- Comb, bone, 503
- Combarelles, grotte de, 327, 358,  
434
- Combe Capelle, 382
- Common, V., eoliths, 80; Tasman-  
ian boucher, 92; Somme valley,  
120 f.; loess, 130, 555, 556; Helin,  
134 f.; Strepyan, 140; Thames  
valley, 138; boucher not hafted,  
143; Chellean, 144; Acheulean,  
151-4; Mousterian with warm  
fauna, 154; Mousterian, 160 f.
- Conchoidal fracture, 135
- Cone of percussion, 135
- Conliège, 553
- Constancy in succession of Palæo-  
lithic industries, 290
- Constellations, names of, possibly  
Palæolithic, 263
- Continental ice-sheets, 10 f.
- Contracted burial, Australian, 269;  
Chancelade, 511
- Conversation by gesture, 280
- Cook, A. B., painted pebbles, 96;  
bull-roarer, 483
- Cook, Captain, nose sprit, 222;  
chewing Pituri, 228; amputation,  
349; rock drawings, 363
- Corner, F., rostro-carinates, 70
- Coumba-del-Bouitou, Corrèze, 300
- Counting, Australian, 281
- Coup de poing, 91
- Cowries, associated with a Crô  
Magnon skeleton, 509
- Cox, J. C., Australian drawings,  
363
- Cranial capacity, apes, 38; Bush-  
man, 387; Chancelade skull, 512;  
Crô Magnon, 384; *Eoanthropus*,  
51; Eskimo, 490; Gibraltar  
skull, 192; Grimaldi, 387;  
Neandertal, 190 f.; *Pithecan-  
thropus*, 38; Tasmanian, 102;  
Tyrolese, 38; in relation to  
intellect, 194
- Crayons, Aurignacian, 321
- Creation of man. Australian myths,  
270 f.
- Creswell Crag, 435, 461
- Croll, J., 24
- Crô Magnon, rock shelter, 176,  
381; race, 381 f., 440, 509 f., 546
- Cross, K. S., see Berry, Robertson  
and Cross
- Crot-du-Charnier, Solutré, 432
- Crouzade, Narbonne, 534

- Crow, totem, 262, 266 ; chief, 348  
 Crux, constellation, 262  
 Cunningham, J. D., Pithecanthropus, 35 ; frontal torus, 187  
 Cushing, F. H., mountain lion fetish, 359  
 Cygnus, constellation, 263  
 Cymotrichi, 100, 286
- D
- D'Acy, E., 62  
 Dagger, Chellean?, 144 ; Magdalenian, 479  
 Dakotas, amputation, 348  
 Daleau, F., palaeolithic art, 315, 330  
 Dalebura tribe, amputation, 223  
 Dall, W. H., Eskimo, 489 ; mammoth, 517  
 Dances, Bushman, 405, 413, 415, 416  
 Dante, metamorphosis, 271  
 Daramulun, Australian deity, 264 f.  
 Dates in years of Palaeolithic stages, 560, 567  
 Daumas, see Arbousset and Daumas  
 David, T. W. E., Helms and Pitman, 14  
 Dawkins, W. Boyd, seasonal migrations, 149 ; Paviland, 295 ; 'baton de commandement,' 453 ; Creswell Crag, 461 ; Eskimo and Magdalenian, 486 ; Victoria cave, 527  
 Dawson, C., see Smith Woodward and Dawson  
 Dawson, G. M., Aleutian bridge, 516  
 Dead, cult of the, 181, 267, 382, 386, 409, 509, 530  
 Death of the Spirit, 273  
 Decapitation of corpse, 530  
 Dechelette, J., Aurignacian, 287 ; Aurignacian point, 305 ; Eskimo and Magdalenian, 486  
 Deer, painting, 319 ; picture of deer and salmon, 472 f.  
 De Geer, G. erratics in the Azores, 13 ; movements of Scandinavia, 126 ; Baltic glacier, 540 f. ; determination of geologic events in terms of years, 561 f.  
 De Lapparent, 8  
 Déné Indians, sling stones, 167  
 Deniker, J., 488 ; classification of American races, 492  
 Derm, lower loess, 128  
 Desert tribes of Australia, 251  
 Desiccation, 1, 2  
 Dewey, H., see Smith and Dewey  
 Didon, L., Aurignacian station, 305, 307  
 Dieri tribe, marriage rules, 246  
 Digging stick, 227, 396, 414, 418, 459  
 Diguët, L., Californian petroglyphs, 366  
 Dillwyn, L. W., Paviland, 292  
 Dingo, 225  
*Dinotherium giganteum*, 63  
 Distribution, Aurignacian, 292 ; Azilian, 526 ; Chellean, 145, 147 ; tribes, languages and class-systems of Australia, 278 ; *Elephas primigenius* and *E. antiquus*, 154 ; Eskimo, 489 ; hippopotamus and reindeer, 171 ; Magdalenian, 513, 514 ; Maglemose industry, 544 ; Mousterian, 168 f. ; Musk ox, 493 ; *Rhinoceros tichorhinus* and *R. Mercki*, 158 ; Solutrian, 435 ; Tardenoisian, 528 ; totemism, 233  
 Ditlevsen, E., 172  
 Dolichocephaly, 520  
 Domestication of dog, 524  
 Dordogne, 460  
 Dornan, S.S., Bushmen, 399, 403, 404  
 Dravidians of Mysore, 350  
 Dress fasteners, 456  
 Drills, 304, 428, 439  
 Driver, Canon, circumcision, 235  
 Drumlins, 5  
 Dryas flora, 540  
 Dryopithecus, 59  
 Dubois, Abbé, amputation, 350  
 Dubois, E., Pithecanthropus, 30, 32, 34, 35, 38  
 Duckworth, W. L. H., Gibraltar skull, 197 ; Australian aborigines, 205 ; Eskimo, 490  
 Du Noyer, G. V., 533  
 Dupont, M. E., Carved figure, 379 ; Magdalenians and Eskimo, 485  
 Duration of epochs defined, 148  
 Dürnten, Zurich, 28

Dutton, C. E., 225  
 Duruthy, Landes, 509  
 Durveyrier, —, petroglyphs in N. Africa, 423

## E

Eagle-hawk and Crow, 247, 262, 266, 267  
 East Kulin tribe, 247  
 East Runton, 65  
 Eastern Alps, 18 f  
 Eastern origin of Solutrians, 437  
 Edge-Partington, J., 536  
 Egede, Hans, Eskimo houses, 498  
 Église, grotte d', Dordogne, 427  
 Egyptian petroglyphs, 423  
 Elands, Bushman picture of, 367  
*Elephas antiquus*, 41, 43, 149, 155, 169, 178; *E. colubii*, 147; *E. Jacksoni*, 147; *E. meridionalis*, 155; *E. namadicus*, 145; *E. primigenius*, 153, 169, 479; *E. trogontherii*, 155; *E. Wustii*, 155  
 Elephant, African, 156  
 Elephant, African in low relief, 400  
 Elephant, Indian, 156  
 Elephant of Pindal, painting, 333, 360  
 Elopement among the Kurnai, 247  
 Emu, totem, productive ceremony, 259, 266; and Sun, 265  
 Enfants, grotte des, 383-385  
 Engerrand, G., eoliths, 77, 78; Chellean? dagger, 144; bâton de commandement, 453  
 Engravings on bone and ivory, 331, 432, 461, 470 f., 506  
*EOanthropus Dawsoni*, 49-57, 68; a predicted stage in human evolution, 54 f.  
 Eoliths, 61 f., natural origin of, 79; and Tasmanian implements, 106  
*Equus caballus*, 43; *stenonis*, 43, 149; *major*, 517  
 Ergeron, upper loess, 128  
 Eridani (a), 262  
 Erskine, Governor, amputation, 349  
 Eskimo, 488 f.; cannibalism, 179; related to some Magdalenians, 485 f.  
 Etheridge, R., junr., amputation, 223; Australian drawings, 363

Etiquette among Australian aborigines, 230  
*Eucalyptus resinifera*, 94  
 Evans, Sir Arthur, Magdalenian sledge, 480  
 Evans, Sir John, eoliths, 65; plateau implements, 107; Abbeville, 120; Chellean dagger (?), 144; flint-flaking, 431; Creswell Crag, 461; Biddenham gravel pits, 551  
 Exogamy in Australia, 246 f.  
 Extermination of Tasmanians, 105; of Australian tribes, 285; of Bushmen, 421  
 Extraction (magical) of foreign bodies, 413  
 Eyre, E. J., 226  
 Eyzies, grotte des, 317, 440

## F

Fabre, J. H., the Mantis, 415  
 Face of Neandertal man, 186  
 Farrar, J. A., amputation, 349  
 Fauna, Acheulean, 153; Aurignacian, 291, 554; Azilian, 523; Chellean, 115, 148; of the loess of Achenheim, 554; lower Palaeolithic, 114 f.; Magdalenian, 483; Mousterian, 168 f.; N. American tundra, 492; Solutrian, 438; Strepyan, 141; upper Palaeolithic, 290; Trinil, 32 f.; warm and cold faunas, 169  
 Faust-Keil (boucher), 91  
 Fawcett, F., amputation, 350, 351  
 Fayûm, 58  
*Felis groeneveldtii*, 33  
*Felis leo*, var. *spelea*, 43  
 "Femme au renne," 474  
 Fenno-Scandia, 540 f.  
 Fere-en-Tardenois, 527  
 Fetish, 230  
 Fewkes, J. W., implement from mound in Arizona, 326; primitive art, 366  
 "Ficron" (boucher), 141  
 Fig, petroglyphs, 423  
 Filter-pump, Bushman, 397 f.  
 Finger, amputation of, 347 f.  
 Finno-Ugrian, 546  
 Fish, engraving of, 477  
 Fish hooks, Magdalenian, 459

- Fishing, Australian, 226 ; Eskimo, 496
- Flamand, G. B. M., Oran and Sahara, 423, 424
- Flèche à peduncle, 426
- Flinders, M., Australian drawings, 363
- Flinders, Petrie, cannibalism, 179
- Flint, methods of flaking, 428 f.
- Flora, Azilian, 523, 542 ; Dryas, 540 ; Hötting, 26 f. ; Littorina, 542 ; N. American tundra, 488
- Flower, W. H., Tasmanians, 102 ; naso-malar angle, 512
- Flower and Lydekker, 157, 174
- Folk-lore, Australian, 274 f. ; Bushman, 406 f.,
- Fondouce, C. de, 443, 459
- Font de Gaume, 316, 323, 333
- Font Robert, Corrèze, 303, 418, 427, 435, 439
- Fontarnaud, Gironde, 459
- Food, of Aurignacians, 311 f. ; Australians, 224 f. ; Azilians, 523, 532 ; Bushmen, 395 f. ; Eskimo, 495 f. ; mammoth, 169 ; Mousterians, 177 ; Tasmanians, 93 ; woolly rhinoceros, 171
- Fooke, W. H., extermination of Bushmen, 420
- Foot prints of palæolithic man, 327, 337
- Forbes, E., 3
- Forbes, H. O., 472
- Foreshortening in Bushman paintings, 400
- Foureau, F., petroglyphs in the Sahara, 423
- Fourth glacial episode, date of, 565
- Fowke, G., flint-flaking, 431
- Fowler, H. W. and F. G., 267
- Fox, *Canis vulpes*, 433
- Foy, W., origin of religion, 260 ; myths, 263 f.
- Fraas, coliths, 62
- Fraipont, J., and Lohest, Max, Spy, 185 f., 199
- Frazer, J. G., 232, 234, 241, 245
- Frere, J., Hoxne, 550
- Freudental cave, Schaffhausen, 442
- Friedenberg, W., Mauer sands, 43
- Fritsch, G., Bushman paintings, 368, 390, 399
- Fruh-Chellean, 136
- Fuegians, 519
- Fuhlrott, --, Neandertal skeleton, 182
- Future life, belief in, Australian, 272 f. : Mousterian, 181 ; Bushman, 409

## G

- Game, abundance of in Aurignacian times, 311, 312 ; pursuit of by Bushmen, 395
- Garnne, grotte de la, 442, 460
- Gargas, 317, 353
- Gaudry, A., 120
- Gautier, E. F., petroglyphs in N. Africa, 423
- Geer, de, see De Geer
- Geikie, Sir A., moraines on raised beaches, Scotland, 533
- Geikie, J., 6, 7, 24, 127, 559
- Generalised drawings, 537-539
- Gennep, A. Von, totemism, 232 ; high gods of Australia, 260 ; Island of the Dead, 272 ; Bushman marriage, 411
- Gesture language, 280
- Getulian, 290
- Giant and dwarf stories, 345
- Giants of Mentone, 381, 509
- Gibraltar skull, 185 f. ; cranial capacity, 192
- Giles, E., Australian drawings, 363
- Girod and Massenat, 442
- Glacial epoch, 17, 29
- Glacier, termination of, 5
- Glenelg valley, Australia, 364
- Glutton (*Gulo borealis*), 173, 174
- Goat's head, sculptured, 478
- Goddard, P. E., flint flaking, 429
- Golondrina, La, Fuencaliente, 539
- Gomez, see Breuil, Gomez, and Aguilo
- Goose, engraving of, 476, 477
- Gorge d' Enfer, 440
- Gorges for fishing, 460
- Gorjanovič-Kramberger, Krapina-skulls, 179, 189, 202
- Gorner grat, 4
- Gosselet, J., origin of löss, 130
- Gourdan, engravings, 476
- Government, Australian, 229 ; Bushmen, 419 ; Eskimo, 489
- Graebner, F., Australia, 281, 282

- Grattoir, 297, 298, 304, 484, 485, 523  
 Gravers or burins, 439  
 Gravette point, 302, 485  
 Gregory, J. W., desiccation, 2; glaciation in Africa, 17; in Tasmania, 14  
 Grewingk, E., Maglemose industry, 544  
 Grey, Sir G., Australian aborigines, 205; paintings, 363, 364  
 Grimaldi, grottes de, 382; race, 381, 385 f.  
 Grinnell, G. B., 348  
 Griqualand West, 372  
 Grotesque figures, 339, 340  
 Grotte de Castillo, 288; des Combarelles, 176; des Cottes, 322; des Enfants, 385, 387; des Eyzies, 176; de Font du Gaume, 176; de la Mouthe, 176; du Placard, 309, 310, 432, 451; de san Ciro, 178; de Spy, 309  
 Grottes de Grimaldi, 382  
 Group marriage, 245  
 Guerville, Mantes, 82
- H
- Habitations, Australian, 220; Bushman, 403; Eskimo, 496, 497; Magdalenian, 467; Mousterian, 167, 175  
 Haddon, A. C., Alpine race, 531; bull-roarer, 241, 483; Bushman, 390  
 Hahn, E., woman the first farmer, 397  
 Hahn, T., Bushman symbols, 372; Bushmen, 390; Bushman painters, 412  
 Hair, Tasmanian, 99; Australian, 205, 283; Bushman, 391; Eskimo, 488  
 Hamberg, A., 516  
 Hamy E. T., 381, 485, 509, 510  
 Hamy, see Quatrefage and Hamy  
 Harlé, M., Altamira, 317  
 Harmer, F. W., East Anglia, 127  
 Harpoon, 418, 419, 441, 443 f., 497, 501, 503, 504, 524, 525, 543  
 Harris, Capt., 312  
 Harrison, B., plateau implements, 107  
 Hartland, E. S., religious beliefs of Australians, 260  
 Hassert, K., 489  
 Hauser, O., see Klaatsch and Hauser  
 Haward, F. N., rostro-carinates, 70  
 Hawkesworth, J., 205, 222  
 Hayden, see Burrard and Hayden  
 Hearn, see Bagford and Hearn  
 Hearths, Sirgenstein, 177  
 Hedin, Sven, 1  
 Heidelberg jaw, 44 f.  
 Helin, section after Rutot, 133; after Commont, 137  
 Helve, was the boucher helved? 92, 142 f.  
 Hemp used for smoking, 398  
 Herodotus, circumcision, 235  
 Hesiod, Island of the Dead, 272  
 Higgins, R. B., Mousterian at Crayford, 204  
 Hinton, M. A. C., and Kennard, A. S., terraces of the Thames, 137  
 Hippopotamus, of San Ciro, 178; Biddenham, 552  
 Hoernes, M., 380, 454, 467  
 Hoffman, W. J., magic, 361; poisoned arrows, 447; Eskimo bow-drill, 463  
 Holland, subsidence of, 127  
 Holmes, W. H., flint flaking, 431  
 Hommel, F., Island of the Dead, 272  
 Homosimius, 62, 64, 65  
 Honey, 227, 398  
 Hornos de la Peña, Santander, 333 f.  
 Horse, 329, 433, 438, 473, 478, 482  
 Hötting breccia, 25 f., 548, 550  
 Hough, W., Eskimo lamp, 465  
 Howitt, A. W., Australian aborigines, 205, 215, 223, 224, 240, 250, 261, 265, 274  
 Hoxne, section at, 550  
 Hrdlička, A., Eskimo brain, 490  
 Huene, Baron von, 531  
 Human face, caricatures of, 339  
 Human form, representations of, 342 f., 370, 371, 474, 475, 538, 539  
 Hunters displaced by farmers, 515  
 Huntingdon, E., 1  
 Huts, see Habitations

- Huxley, T. H., Tasmanians, 102 ;  
 Neandertal skull, 183 f.  
*Hydrobia marginata*, 552

## I

- Ibex, figure of, 466  
 Ikogmut, Bering Sea, 463  
 Iller, valley of the, 19 f.  
 Illumination of caves, 466  
 Imprints, of human feet, 327, 337 ;  
 of human hand, 352 f.  
 India, Chellean implements, 145  
 Inhumation of dead, see Burial  
 Inion, external, 190, 193 ; its position as determined by the erect attitude, 192  
 Initiation ceremony, Australian, 238 f. ; Bushman, 411  
 Inn, valley of the, 24  
 Innsbruck, 25  
 Innuits (Eskimo), 488  
 Intellect and brain, 195 f.  
 Intellectual ability of Bushman, 420  
 Interglacial episodes, 28, 548  
 Ipswich, 68  
 Isard, 476  
 Isidor of Seville, boomerang, 207  
 Island of the dead, 272  
 Ivory, carvings in, 434, 469 ; use of, 432, 441, 524

## J

- "Jackal's tail," worn by Bushmen, 372, 401  
 Jacquot, F., incised drawings, Oran, 422  
 Java, 31, 447  
 Jaw, lower, Australian, 45, 47, 48, 50 ; Chimpanzee, 48, 53 : Eo-anthropus, 52 f. ; Gorilla, 50 ; Heidelberg, 41 f. ; Neandertal race, 47, 184, 188, 200, 203 ; reduction of, in man, 55  
 Jensen, S., 172  
 Jimena, Jaen, 539  
 Johnson, J. P., Bushmen, 399, 416, 417  
 Johnston, R. M., Tasmanian implements, 106

## K

- 'Kaang, Bushman high god, 407, 409, 413  
 Kadiak, island, 465  
 Kaitish woman, 209  
 Kalahari Desert, 421  
 Kamchadals, 489  
 Kamilaroi, 266  
 Kangaroo hunting, 225  
 Karsten, —, 442  
 Kayak, 496, 503, 504  
 Keith, A. L., Piltown man, 51 ; Gibraltar skull, 192  
 Keith and Knowles, F., Neandertal teeth, 185  
 Kendal, P., Hesse clay, 559  
 Kengeng hills, 31  
 Kennan, G., Korak sledges, 480  
 Kennard, A. S., see Hinton and Kennard  
 Kent's hole, Torquay, 144, 146, 435, 456  
 Kenya, Mt., 17  
 Kesslerloch, Thayngen, 413, 471  
 'Kibi, digging stick, 396, 414, 418, 459  
 Kilimandjara, Mt., 17  
 King, P. P., Australian drawings, 363  
 Klaatsch, H., Pithecanthropus, 34, 40 ; Tasmanian implements, 107 ; Le Moustier skeleton, 203 ; flint flaking, 210 ; platform burial, 270 ; Crô Magnon race, 382 ; "bâton de commandement," 453 ; descent of man, 532  
 Klaatsch and Hauser, O., 181  
 Knight, C. R., 153, 157  
 Koch, R., rock paintings, Victoria Nyanza, 422  
 Kolben, P., Bushmen, 390  
 'Ko-ku-curra, Bushman dance, 405  
 Kossinna, G., Maglemose industry, 544, 545  
 Kraal, Bushman, 403  
 Krapina, 200 f.  
 Krause, —, flint flaking, 430  
 Krems, Danube, 292, 301  
 Křiž, J., ivory pendant, 467



Kulin, Australian tribe, 262  
 Kulna, Moravia, 467  
 Kurnai tribe, 240 f., 246, 261, 280

## L

- La Chapelle-aux-Saints, 180  
 La Ferrassie, 305  
 La fillette, 380  
 La Madeleine, 455, 474, 509  
 La manche du poignard, 380  
 La Micoque, 150, 176  
 La Mouthe, 465  
 La Naulette, 199  
 La Pasiega, Santander, 331 f.  
 La Piedra Escrita, Fuencaliente, 539  
 La poire, 379  
 La Quina, Charente, 165  
 La Ruth, 288  
 La Souci, 444  
*Lagomys alpimus*, 173  
 Lalanne, G., Aurignacian sculpture, 375, 377, 378  
 Lalanne and Breuil, Magdalenian sculpture, 468  
 Laloy, L., Eskimo and Magdaleni-ans, 486  
 Lamp, Magdalenian, 465; Eskimo, 465, 503  
 Lamplugh, G. W., 28, 127  
 Lang, A., totemism, 232; bull roarer, 241; monotheistic belief, 260; ancestral hero, 266; the 'murra-murra,' 270  
 Langlow-Parker, K., tale of Baiame and the flowers, 275 f.  
 Language, Australian, 277; Eskimo, 490  
 Lankester, Sir E. Ray, rostro-carinates, 68 f., 119; engraving of red deer, 472; a Magdalenian picture, 477  
 Lapparent, A. de, 130  
 Lartel, L., Crô Magnon, 381  
 Lartet and Christy, 470  
 Laugerie basse, 440, 442, 444, 469, 473, 474, 478, 509  
 Laugerie haute, 176, 382  
 Laurel-leaf point, 313, 437  
 Laussel, rock shelter, 288; bas relief, 375 f.; frieze, 468, 469  
 Layard, N. F., rostro-carinates, 70  
 Le Moustier, 176, 181  
 Lebrun, —, boucher of Conliège, 553  
 Leiotrichi, 488, 489, 514  
 Lemué, Miss, Bushman marriage, 411  
 Lepsius, R., Hötting breccia, 548 f.  
*Lepus variabilis*, 173  
 Les Cottés, Vienne, 301  
 Les Eyzies, 176, 317, 440  
 Les Hoteaux, Ain, 509  
 Levallois, industry, 150, 151; flake, 160  
 Leverett, F., 13  
 L'homme écrasé, 509  
 Lichtenfels, Greenland, 501  
 Lichtenstein, H., Bushmen, 390  
 Li-lil, 325  
 Limande (boucher), 141, 142, 150  
 Lion, 175, 406  
 Lissoir, 308, 505, 526, 543  
 Lissotrichi, 100, 282, 284  
 Littorina sea, 542  
 Livingstone, D., Bushmen, 390, 395, 410; roaring of ostrich, 406  
 Loé et Rahir, Baron de, 529  
 Loess or löss, 128, 130, 175, 291, 433, 553 f.  
 Lohest, Max, see Fraipont and Lohest  
 Lorthet, Hautes Pyrénées, 472, 476  
 Lower Yukon, 469  
 Lubrin, Almeria, 539  
 Lucian of Samosata, 267  
 Luschan, H. von, Tasmanians, 103; Bushman paintings, 399  
 Lydekker, R., mammoth, 154  
 Lydekker, see Flower and Lydekker  
 Lyell, Sir C., 155, 182, 551  
 Lyon, C., flint flaking, 431  
 Lys, valley of the, 132

## M

- 'Maccaroni' lines, 345  
 McGee, W. J., 78, 98, 99  
 Mackenzie, J., Bushmen, 393  
 MacMahon, 16  
 Madsen, J., 172  
 'Mafflian,' 133  
 Magdalenian age, 439 f.; paintings, 317 f.  
 Magic drawings of Red Indians, 361  
 Magic in art, 358

- Maglemose, Azilian industry, 543  
Maitland, P. J., 2  
Malarnaud, 184  
Malinowski, B., Australian aborigines, 236  
Mallery, G., pictorial records of American Indians, 362  
Mammoth, 155, 328, 433, 434, 470, 478, 479  
Man, E. H., Andaman islanders, 77  
Mandan Indians, 348  
Manniche, —, 174  
Mantis, the, 415  
March, Colley, Azilian stations, 529  
Maret, M. de, grotte du Placard, 432  
Marett, R. R., Neandertal teeth, 185  
Marginal retouch, 439  
Mariner, W., amputation, 349  
Marmot, *Arctomys marmotta*, 173, 554  
Marriage, Australian, 241; Bushman, 411  
Marriage rules, Australian, 247 f.  
Mars, planet, 263  
Marsoulas, cave, 317  
Martin, H., La Quina, 167; Neandertal skeleton, 185  
Martins, K., Trinil, 30  
Mas d'Azil, 379, 444, 450, 463, 474, 475, 522, 525, 535  
Maska, K., Obermaier, H., and Breuil, H., mammoth statuette, 374, 434  
Masquerade dances of Bushmen, 405  
Massat, Ariège, 460  
Massenat, see Girod and Massenat  
*Mastodon longirostris*, 63  
Masulu tribe of New Guinea, amputation, 349  
Maszycka, cave of, Poland, 442  
Mathew, J., Australian drawings, 363, 365  
Matrincham, fish, 327  
Matthews, R. H., imprints of hands, 357; Australian art, 363  
Mauer sands, fauna of, 41  
Maupak method of seal hunting, 499  
Max Lohest, see Fraipont and Lohest  
Mayet, L., eoliths, 65  
Medicine men, Australia, 237; Eskimo, 489  
Mediterranean shells, brought inland, 467; found at Laugerie basse, 509  
Mediterranean race, 531, 546  
Melanians, 102  
Mentone caves, 382 f.  
Merck, K., 443, 471  
Merzbacher, G., origin of löss, 291  
Message sticks, Australia, 280, 281  
'Mesvinian,' 134 f.  
Methods of flaking flint, Acheulean and Mousterian, 161; Australian, 208 f.; other methods, 429  
Methuen, H. H., Bushman, 390  
Meyer, H., 17  
Middle glacial sands, 119  
Middle terrace of the Rhine, 556  
Migration of Bushmen, 421; of Aurignacians, 424; of Solutrians, 437; oscillatory, 494; late Palæolithic, 515, 546  
Mindeleff, C., 366  
Missile axes, 325  
Moffet, T., 415  
Moir, J. Reid, rostro-carinates, 68; Anglian (?), 119  
Mo'koma dance, 413  
Molyneux, A. J. C., Bushman paintings, 399  
Monaco, Prince of, Mentone caves, 382  
Monotheistic beliefs among primitive hunters, 260  
Monophyletic origin of customs, 233  
Monstrous human forms, 340  
Moon, the husband of the Sun, 264  
Moore, T. B., 14  
Moraine, terminal, 5; of Rhône glacier, 9, 533  
Moral effect of initiation ceremonies, 243  
Morasa Vakkaliga people, 350  
Moreno, F. B., glaciation in S. America, 15  
Mortars, Bushman, 418  
Mortillet, A. de, Palæolithic bracelet, 309; grotte du Placard, 432; carvings, 474, 475, 479  
Mortillet, G. de, 49, 62, 64, 144, 184, 287, 382, 451, 452, 460  
Mortillet, G. and A. de, 427

- Mozeik, O., Bushman paintings, 399, 416, 422  
 Mousterian age, 160 f.  
 Mousterian, geological horizon of, 130; with warm fauna, 154, 557, 558; retouch, 440  
 Muff, H. B., 127  
 Mughem, Portugal, 528  
 Müller, H., Azilian pebbles, 534  
 Muller, Sophus, Maglemose, 543  
 Munck, E. de, eoliths, 66  
 Mungan-ngaua, Australian deity, 241  
 Munro, R., Azilian, 527, 528  
 Munthe, H., 540  
 Murray tribes, 263  
 Murzuk, incised drawings, 422  
 Music, Bushman, 404  
 Musk ox, 172; distribution of, 173, 493; Magdalenian carving, 478, 479  
 Mutilations, cicatrices, 222; extraction of teeth, 222; see also Amputation  
*Myodes torquatus*, 174, and *M. obensis*, 175  
 Mythological paintings, 365, 407, 414
- N
- Nandrin, H. and Servais, Azilian, 529  
 Narbadda, India, Chellean, 145  
 Narrinyeri tribe, etiquette, 230; grace before meat, 273; language, 280  
 Nateotetains, amputation, 348  
*Natica neritalis*, 295  
 'Native bread,' 227  
 Natural flaking of flint, 81  
 Neandertal cave, 182; skeleton, 182; skull, 187 f., 196; race, 290, 532  
 Needles, oldest known, 418; Solutrian, 433; Magdalenian, 460; Eskimo, 503, 505; Azilian, 523, 524; Maglemose, 543  
 Needle cases, Eskimo, 502  
 Nehring, A., *Canis pallipes*, 225  
 Nelson, E. W., Eskimo, 446, 463, 469  
 Neolithic man, 98; entry into Baltic area, 543  
 New Caledonia, inhabitants of, 102  
 New Guinea, 143, 447, 450  
 New Zealand, 14  
 Ngarigo tribe, 264  
 N'go, the mantis, 415  
 N'gwa, a caterpillar, 303  
 Niaux, cave of, 324  
 Nicobar islanders, amputation, 350  
 Nilsson, S., giant and dwarf stories, 345  
 Ninegas, —, amputation, 348  
 Niol-niol tribe, 254  
 Noetling, F., 65  
 Non-magical drawings of Red Indians, 362  
 Nose peg or nose sprit, Australian, 220, 223; Bushman, 411  
 Nuesch, J., date of Penck's stage  $\beta$ , 560  
 Nulukhtulogumut, Bering Strait, 469  
 Nunivak Island, Bering Strait, 469  
 Ny Herrnhut, Greenland, 501
- O
- Oban, Azilian, 525, 532 f.  
 Obermaier, H., 82; Mesvinian, 136; Acheulean, 150; Předmost, 374; Chellean (?) dagger, 144; Chronology, 558  
 Obermaier, see also Maska, Obermaier and Breuil; and Breuil and Obermaier  
 Ofnet, Azilian station, 529  
 Ojibwa Indians, magic drawings, 361; food, 493; harpoon, 503  
 Old man of Crô Magnon, 381  
 Oldham, R. D., 65  
 Oran, Africa, rock engravings, 423  
 Origin of art, 362  
 Origin of class system, 250  
 Ornament for hair, Eskimo, 502  
 Orpen, J., Bushman painting, 414, Bushman story, 407  
 Osborn, H. F., 153, 157  
 Oscillations of climate, 17  
 Ossowski, —, Magdalenian, 442  
 Ostrich, Bushman pursuit of, 368  
 Otta, 63  
 Ouse, valley of, 551  
 Ovate boucher, Acheulean, 150, 151  
 Ovulum, shell, 510  
 Ownership marks, 446

## P

- Paint tubes, Aurignacian, 321, 322 ; Bushman, 421
- Painted pebbles, Tasmania, 95, 254 ; Azilian, 534 f.
- Paintings, Paleolithic, 313 f. ; relative age, 329 f. ; Aurignacian, 333 ; Bushman, 366, 373 f. ; Solutrian, 432 ; Azilian, 537 f. Vedda, 538
- Pair-non-Pair, 315
- Paleolithic geography, 111
- Palettes, Aurignacian, 315 ; Azilian, 535
- Palyan, the bat, son of Bunjil, 262
- Papaver alpinum*, 169
- Pape, grotte du, 379
- Papuans, 102
- Park, J., 14
- Parker, K. L., Australian aborigines, 205
- Passarge, S., Bushmen of Kalahari desert, 390, 393, 398, 409, 410, 415
- Patrilineal descent, 251
- Patterson, W., 347
- Paviland cave, 292 f., 382, 435
- Pavlov, Madame, 155
- Peale, T. R., flint flaking, 430
- Pearsall, W. B., Pithecanthropus, 33
- Pelzeln, A. von, 225
- Pemmican, 495
- Penck, A., glaciation in Australia, 14 ; Adhemar's hypothesis, 24 ; *Elephas antiquus*, 202 ; Hötting breccia, 549 ; age of löss, 555
- Penck and Brückner, 9, 18, 20 f., 26, 28, 556, 558
- Pendants, bone, 480 ; ivory, 307, 310, 311, 462, 467, 469
- Peopling of the Americas, 518
- Peringuey, L., Bushman rock engravings, 399 f. ; stone implements of S. Africa, 416
- Petroglyphs, Africa, 422 f. ; Bronze age, 544, 545
- Peyrony, —, 317, see also Capitan and Peyrony
- Pfeiffer, L., "bâton de commandement," 453
- Phallic emblem, Aurignacian, 310
- Phœnician script, 96
- Phillip, A., amputation, 223, 363
- Phratry or Two-class system, 248
- Piette, E., Azilian pebbles, 95, 535 ; Aurignacian statuettes, 378 f. ; Bushmen and Aurignacians, 379 f., 387, 444, 446, 450, 457, 458, 463, 464, 472, 476, 481, 482, 522, 524, 426
- Pigeon Creek, Queensland, petroglyphs, 536
- Pigments, 223, 432
- Pitldown man, 49 f.
- Pindal, Asturias, 333
- Pipe smoking, 418, 419
- Piping hare, *Lagomys alpinus*, 173
- Pithecanthropus, 30 f.
- Pitt-Rivers collection, 463, 467, 505
- Pituri, Duboisia, 229
- Plateau implements, 107
- Platform burial, 268, 270
- Platycephaly, 102, 283
- Pleistocene geography, 112
- Pliopithecus, 58, 59
- Poetry and prose, Australia, 274
- Pog-a-magan, 453
- Pohlig, H., Pithecanthropus 32 ; Elephas, 155
- Point, of Abri Audi, 485 ; Châtel-perron, 296 ; Gravette, 302, 485 ; Mousterian, 162, 163 ; pedunculate, 484 ; shouldered 428
- Point Franklin, W. Georgia, 505
- Pointe à cran, 428, 484 ; à base fendu, 305 ; à soie, 418 ; en feuille de laurier, 426
- Poisoned arrows, Bushman, 392 f. ; British North America, 447 ; Scythian, 447
- Poison-gland Demons, Arunta, 273
- Politeness of Bushman, 425
- Polychrome paintings, 318 f.
- Pont-a-Lesse, 375, 379, 514
- Pottery, Bushman, 419 ; American Indian, 524
- Poulton, E. B., 415
- Praeger, R. L., raised beaches, Ireland, 534, 542
- Prayers, Bushman, 409
- Předmost, 374, 433, 434, 438, 451
- Presentiments, 410
- Presle, a flow breccia, 131
- Pressure flaking, natural, 79 ; arti act, 429
- Prestwich, Sir J., 107, 120, 550, 541
- Pribyloff islands, 517

- Problematical signs, Magdalenian, 446
- Productive ceremonies, Australia, 255 f.
- Propiipithecus, 59, 67, 68
- Propulseur (spear thrower), 212, 213, 448
- Proto-Azilian, 485
- Prozesky, —, mythical Bushman painting, 414
- Pruner Bey, 381, 384, 485
- Przevalsky's wild horse, 170, 171, 172
- Pumpelly, R., 1
- Purslane, *Portulacca oleracea*, 227
- Puy Courny, 63
- Pygmy implements, 523, 527
- Q
- Quatrefages, A. de, eoliths, 62, 63
- Quatrefages and Hamy, 103, 381, 509
- Quiver, Bushman, 395; not represented at Alpéra, 342
- R
- Racloir, end scraper, 91, 297, 310
- Rafts, Tasmanian, 97; Australian, 218
- Rain-wash, 130
- Raised beaches, 533 f.
- Rames, J. B., eoliths, 63
- Rangachari, R., see Thurston and Rangachari
- Rangifer tarandus*, 173
- Ratzel, 396, 501
- Reappearance of Aurignacian types, 484 f.
- Red Crag, Ipswich, 68
- Red Hand, 352 f.
- Red Indians, 270, 348, 488, 519, 536
- Red Kangaroo tribe, 266
- 'Red Lady,' Paviland, 292 f., 382
- Red Ochre, 221, 223, 315, 321, 383, 402, 409, 432
- Refrigeration, 7
- Reichenau, W. von, Mauer sands, 43
- Reid, Clement, 72, 75, 550
- Reilhac, grotte de, Azilian, 525
- Reinach, S., painted pebbles, 96; mural art and magic, 358; Aurignacian sculpture, 378; views on primitive paintings, 415
- Reindeer, 170, 173; distribution of, 171: representations of, 323, 471-473, 480; seasonal migrations, 494; as food, 495
- Relationship, Australian terms of, 245
- Religious beliefs, Australian, 260 f.; Bushman, 408 f.
- Reliquie Aquitanicæ, 440, 455, 459, 478
- Retouch, Aurignacian, 298; Solutrian, 428; classified, 439 f.
- Retrogression in arts, 528
- 'Reutelian,' 133
- Rhine glacier, 9; ancient course of, 111; valley of the, 554; middle terrace, 556
- Rhinoceros, Bushman painting, 368; Magdalenian engravings, 475-477
- Rhinocerus etruscus*, 42; *R. leptorhinus*, 159; *R. megarhinus*, 552; *R. Mercki*, 149, 178; *R. Schleiermacheri*, 63; *R. tichorhinus*, 149, 157, 158, 171
- Rhododendron ponticum*, 27
- Rhône glacier, 8, 9
- Ribiero, Carlo, eoliths, 63; Azilian stations, 529
- Richthofen, Baron von, löss, 130
- Ridley, W., Daramulun, 266
- Rink, H., 501
- Rio, H. Alcade del, 318, 448
- Rio, Breuil, and Sierra, 330
- River terraces, 18 f.
- Rivière, É., paintings in La Mouthe, 315, 316; Magdalenian lamp, 465
- Robertson, A. W. D., platycephaly of Australians, 283
- Robertson, A. W. D., see also Berry, Robertson and Cross, and Berry and Robertson
- Robin Hood Cave, 461
- Roc de Tayac, 176
- Rocheberthier, 475
- Rostro-carinate flints, 68 f., 11
- Roth, H. L., Tasmanians, 88, 97, 98, 106
- Roth, W. E., Australians, 205, 264, 272, 364

- Runton, East, 65  
 Russell, F., 482  
 Rutot, A., 43, 64, 66, 85, 107, 112, 125, 131, 133, 139, 144, 145, 178  
 Ruwenzori, Mt., 17
- S
- Sabre-toothed tiger, *Machairodus neogens*, 115  
 Saiga antelope, engraving of, 476, 477  
 St. Acheul, 120, 140, 141, 144, 150  
 St. Brelade, Jersey, 185  
 St. Marcel, 463, 472, 478, 480  
 St. Michel d'Arudy, 444  
 Salensky, W., 171  
*Salix polaris*, 540  
 Salpêtrière, 442, 443, 459  
 Sarasin, F., painted pebbles, 96, 534  
 Sarasin, P., Tasmanian implements, 110  
 Sarauw, G. F. L., Maglemose, 543  
 Sauer, A., 43  
 Sauerwein, G., 195  
 Sautuola, M. de, 313  
 Scandinavia, movements of, 126  
 Scharff, R. F., 517  
 Schimper, 3  
 Schliz, A., Azilian skulls, 531  
 Schloeman, Missionary, Bushman paintings, 399  
 Schlosser, M., Pithecanthropus, 34 ; extinct man-like apes, 58 ; *Propliopithecus*, 67  
 Schmidt, Pater W., origin of religion, 260 ; Bunjil, 263 ; Daramulun, 265 ; origin of Australian gods, 267 ; Australian languages, 277 ; Australian races, 282 ; amputation, 348  
 Schmidt, R. R., Sirgenstein, 176 ; Aurignacian, 292, 305 ; classification of retouch, 439 ; Ofnet, 529 f. ; chronology, 558  
 Schoetensack, O., *Homo Heidelbergensis*, 41 ; *bâton de commandement*, 453 ; Azilian, 544  
 Schoolcraft, H. R., flint flaking, 430  
 Schumaker, E., löss of Achenheim, 554  
 Schwalbe, G., Pithecanthropus, 34, 35 ; inion, 190  
 Schurtz, H., woman the first farmer, 397  
 Scorpion men, 273  
 Scraper, Tasmanian, 93 ; Chellean, 144 ; Acheulean, 151 ; Mousterian, 163 ; Bushman, 417 ; Solutrian, 427 ; Magdalenian, 439 f. ; Eskimo, 505 ; Azilian, 543  
 Sculpture, 313 ; Aurignacian, 374 f. ; Solutrian, 434 ; Magdalenian, frieze of horses, 468, 478 ; Eskimo, 506  
 Scutiform signs, 346  
 Sea waves, action on flints, 72 f., 83  
 Seal, engraving of, 476, 477  
 Seal, species of, 499  
 Seal's gut, uses of, 500  
 Second terrace of the Somme, 128  
 Sederholm, J. J., 540, 561  
 Seine, ancient course of, 111  
 Selenka, L., Trinil, 32, 34  
 Selenka and Blanckenhorn, 30, 32, 34  
 Seligmann, C. G. and B. Z., Veddas, 538  
 Selous, F. C., Bushmen, 390  
 Selsey Bill, rostro-carinated, 72  
 Seri Indians, 78, 98 f.  
 Servais, see Nandrin and Servais  
 Sewing with an awl, 221  
 Shaft straighteners, 305 f., 455, 544  
 Sheffelt, E., 283  
 Shoshone Indians, 503  
 Shotter, 5, 19  
 Side scraper, see Raclair  
 Sierra, L., 330  
 Siffre, F., *Homo heidelbergensis*, 46  
 Signalling by smoke, 280  
 Signs, enigmatical, 345 f.  
 Sinew twister, 463  
 Šipka, Neandertal jaw, 184  
 Sirgenstein, cave of, 176 f.  
 Skeletons, human, importance as evidence, 487  
 Skull, Australian, 184, 187, 190, 193, 194, 196, 197, 283, 284 ; Azilian, 530 ; Bushman, 385 ; Chancellade, 511, 512 ; Crô Magnon, 383 ; Eoanthropus, 51 f. ; Gibraltar, 186, 188, 192, 196 ; Krapina, 200 f. ; La Chapelle aux Saints, 181 f. ; Le Moustier, 184 ; Neandertal,

- 183 f. ; Spy, 192, 197 f. ; Tasmanian, 100 f. ; Trinil, 32  
 Sledge, Magdalenian, 480 ; King William's Land, 481, 504  
 Smith, Capt. John, flint flaking, 429  
 Smith, G. Elliot, Pithecanthropus, 38 ; Piltown man, 51, 55  
 Smith, R. A., and Dewey, H., Swanscombe, 137  
 Smith, R. Brough, Australians, 205, 217, 227, 263, 270, 271, 363  
 Smith, W. G., 160  
 Smoking, Australians, 228, Bushmen, 398  
 Snow scrapers, 501, 505  
 Socotra, Island of the Dead, 272  
 Solutré, Aurignacian horizon, 311, 432  
 Solutrian age, 426 f. ; geological horizon, 130  
 Sollas, W. J., inion, 36, 37 ; descent of man, 54, 58 ; Gibraltar skull, 192 ; Paviland, 309 ; Eskimo bone implements, 457  
 Somme, valley, 120, 140, 168  
 Sparrman, A., Bushmen, 390, 398  
 Spear thrower, Australian, 212, 213, 219 ; Magdalenian and Eskimo, 448-451  
 Spencer, Herbert, amputation, 348, 357  
 Spencer and Gillen, Australians, 205-211, 214, 215, 251, 253, 255, 272  
 Spokeshave, 90, 301, 302, 304, 310, 417  
 Spy, 197 f.  
 Stag, engraving of, 472  
 Stages in human industries, 116 f.  
 Statuette of mammoth, Solutrian, 434  
 Statuettes, Aurignacian, 375  
 Stature, Pithecanthropus, 41 : Tasmanians, 99 ; Neandertal man, 204 ; Australians, 205 ; Crô Magnon race, 384 ; Grimaldi race, 386 ; Bushmen, 386 ; Chancelade man, 512 ; Eskimo, 490  
 Steatopygous figurines, 380, 386, 388  
 Steatopygy, 341 ; of Bushmen, 373  
 Steensby, H. P., Eskimo, 486, 489, 491, 519  
*Stegodon insignis*, 146  
 Stein, Sir, M. A., desiccation, 2  
 Steinen, K. von den, drawings of fish, Brazil, 327  
 Steinmann, G., glaciation in S. America, 15 ; eoliths, 67 ; middle terrace, 556  
 Stevenson, M. C., Zuñi Indians, 366  
 Steyr, valley of the, 18  
 Stieda, L., intellect and brain, 195  
 Stokes, J. L., Australian drawings, 363  
 Stow, G. W., Bushmen, 310, 312, 347, 367, 368, 390, 399, 402, 404, 409, 411, 412, 413, 416, 421  
 Strehlow, C., Australians, 251, 261  
 Stremme, H., Trinil, 32  
 Strepyan, 139 f.  
 Sturge, W., rostro-carinates, 70  
 Subincision, 235  
 Successive populations of Europe, 520  
*Succinea oblonga*, 291  
 Suffix language, 279  
 Summer temperature of Dryas period, 540  
 Superposition of cave paintings, 319 f., 331 f.  
 Survival of Solutrian retouch, 437  
 Suslick, *Spermophilus rufescens*, 554  
 Sutcliffe, W. H., rostro-carinates, 70  
 Sven Hedin, desiccation, 1  
 Swan, engraving of, 476, 477  
 Symbolic sacrifice, 351, 354, 357  
 Symbols of raven totem, 447  
 Symbols representing men and women, 538  
 Symbols simulating letters, 535 f.  
 Szombathy, Willendorf Venus, 375


## T

- Taa-poo-ta, Eskimo skewer, 456, 457, 505  
 Talbot, Miss, Paviland, 292  
 Tally markings, 480, 482 f.  
 Tanged arrow head, 427  
 Taplin, G., Australian myths, 264 ; future life, 274  
 Tappeiner, F., Tyrolese skulls, 38  
 Tardenoisian industry, 523 f., 528, 543, 544


- Tardy, M., age of Acheulean boucher, 553  
 Tarté type, 299  
 Tasmania, glaciation of, 14  
 Tasmanian devil, 226  
 Tasmanians, 87 f.  
 Teeth, Pithecanthropus, 33 f.; Heidelberg man, 44 f.; Australian, 45; Eoanthropus, 54 f.; Tasmanian, 102; Neandertal, 189; Ceremonial, extraction of, 240  
 Teilhard, P., Piltdown skull, 55  
 Temperature of Dryas age, 540; Littorina age, 542  
 Tent, 503  
 Terminal moraine, 5, 9  
 Terraces of the Somme, 120 f.  
 Testut, L., contracted burial, 269; Chancelade man, 511 f.  
 Thalbitzer, W., Eskimo language, 490  
 Thames, terraces of, 111  
 Theal, G. M., Bushmen, 390  
 Theddora tribe, 264  
 Thenay, eoliths, 62  
 Thomas, C., Red Indian petroglyphs, 536  
 Thomas, N. W., Australians, 205, 245  
 Thomson, A., platycephaly, 284  
 Thorpe, W. W., Australian art, 363  
 Thurston, E., and Rangachari, R., amputation, 350  
 Tiburon, 78  
 Tikoe, 418; perforated stone for, 459  
 Tinglit tribe, amputation, 348  
 Tonga islanders, 349  
 Tongue basin of glacier, 5  
 Tongue, H., Bushman paintings, 370, 371, 399, 400, 537  
 Tooke, W. H.  
 Tooth extraction, Australia, 240  
 Topinard, *spini mentalis interna*, 49; Tasmanians, 102; Australians, 282  
 Torquemada, J. de, flint flaking, 429  
 Totem, 246  
 Totem gods, 253  
 Totem kins, 248 f.  
 Totem marks, 446  
 Totem posts, 475  
 Totemism, 230 f.  
 Tout, C. Hill, poisoned arrows, 447  
 Tribal organisation, Australia, 230, 245  
 Tribal unit, Australia, 236  
 Trinil, Java, 31  
 Troops of horses, engraving of, 478  
 Tropics, glaciation in, 15 f.  
 Trout, outline drawings of, 327  
 Tryon, H., Australian petroglyphs, 363, 364, 536, 537  
 Tsimshian tribe, amputation, 348  
 Tuc d'Audoubert, Ariège, 336  
 Tundra, N. America, 488  
 Tundun, son of Mungun-ngaua, 241, 262  
 Turner, Sir W., minimum cranial capacity, 38; Tasmanians, 102, 103; platycephaly of Australians, 283; clavicle of Australians, 284; Azilian, 532  
 Tutuanima, 349  
 Tylor, A., Crayford, 138  
 Tylor, Sir E. B., Tasmanian im-  
 plements, 91, 106, 107; amputa-  
 tion, 350  
 Tyndall, J., 3
- U
- Ulotrichi, 100, 102, 282, 286  
 Umiak, Eskimo boat, 496  
 Underwood, A. S., Piltdown jaw, 54  
 Underwood, W. C., rostracarinales, 70  
 University Museum, Oxford, 295, 511  
*Ursus arvenensis*, 42; *deningeri*, 42; *spelæus*, 177
- V
- Valle, Santander, 528  
 Veddás, 285  
 Vegetation zones, N. America, 488  
 Velez, Blanco Almeria, 539  
 Venus, of Brassempouy, 379; im-  
 pudica, 469; innominata, 380; of  
 Willendorf, 375  
 Vercors, Drôme, 534  
 Verneau, R., Crô Magnon skele-  
 tons, 382, 386, 387



- Verworn, Max, eoliths, 63, 67 ;  
diagnosis, 76 ; purchase of stolen  
image, 377
- Virchow, R., eoliths, 62 ; Nean-  
dertal skull, 183 ; La Naulette  
jaw, 200 ; amputation, 356
- Viré, A., La Cave, 433
- Volgu, Saône-et-Loire, Solutrian  
station, 427, 428
- Volz, W., Pithecanthropus, 30, 31,  
34
- Votive offerings, 428
- W
- Wadi Télesaghé, incised drawings,  
422
- Walker, G. T., boomerang, 207,  
215
- Warm fauna, 153, 154, 169, 178
- Warren, C., Bushmen, 390, 391
- Warren, S. H., eoliths, 79
- Water, means of obtaining, 397
- Werner, Alice, 407
- Wernert, P., 292
- Werveke, L. von., middle terrace,  
555
- Wettstein, R. von, 26, 27, 549
- Whaling, Eskimo, 496
- Whistle, Bushman, 419 ; bone, 458 ;  
Magdalenian, 460
- White, F., Bushmen, 399
- White fish, *Coregonus albus*, 492
- Wiedersheim, W., 'a necessary  
postulate,' 77
- Wierzchovic, Poland, 462
- Wildkirkli, cave, 558
- Wilkes, —, amputation, 350
- Willendorf, 292
- Williamson, R. W., 350
- Wilson, T., flint flaking, 431 ; Red  
Indians, 519
- Wimans, W., Magdalenian picture  
of stags and salmon, 477
- Wind screen, Australian, 220 ;  
Tasmanian, 88
- Winter hunting, 497, 499
- Witchetty grub totem group, 255
- Wolf, J., tropical watering-place,  
114
- Wolf, Magdalenian engraving of,  
476
- Wolvercote, Chellean station, 137,  
138
- Women, painting of, Cogul, 341 ;  
Alpera, 345 ; Bushman, 370
- Woodward, A. Smith, mammoth,  
171 ; Piltdown man, 51
- Woolly Rhinoceros, 149, 333
- Worgiaia tribe, 208
- Worsnop, T., Australian drawings,  
366
- Wotjobaluk tribe, 262
- Wright, W. B., 127
- Wurley, Australian hut, 220
- Wurunjerri tribe, 262
- Y
- Yoldia Sea, 540,
- Yuins, Australian tribe, 244, 263
- Z
- Zawisza, Count J., Magdalenian,  
462
- Zuñi totem images, 359 ; fetishes  
and elephant of Pindal compared,  
360







BINDING SECT.

MAR 7 1983

PLEASE DO NOT REMOVE  
CARDS OR SLIPS FROM THIS POCKET

---

UNIVERSITY OF TORONTO LIBRARY

---

GN  
738  
S6

Sollas, William Johnson  
Ancient hunters and their  
modern representatives

78

